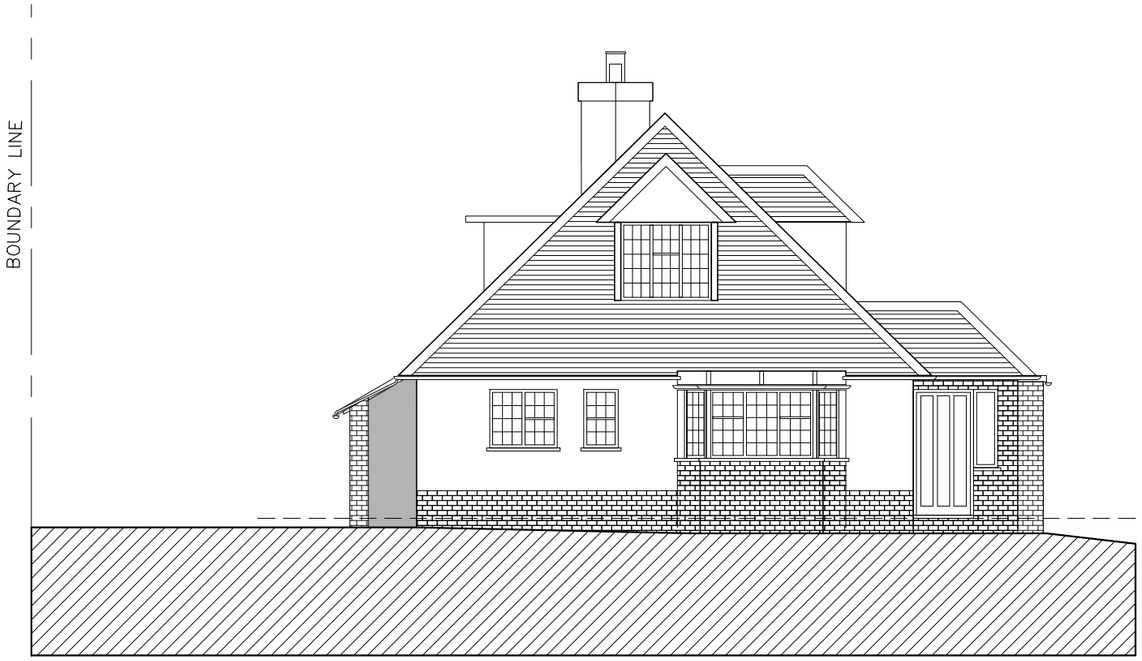

FRONT - south

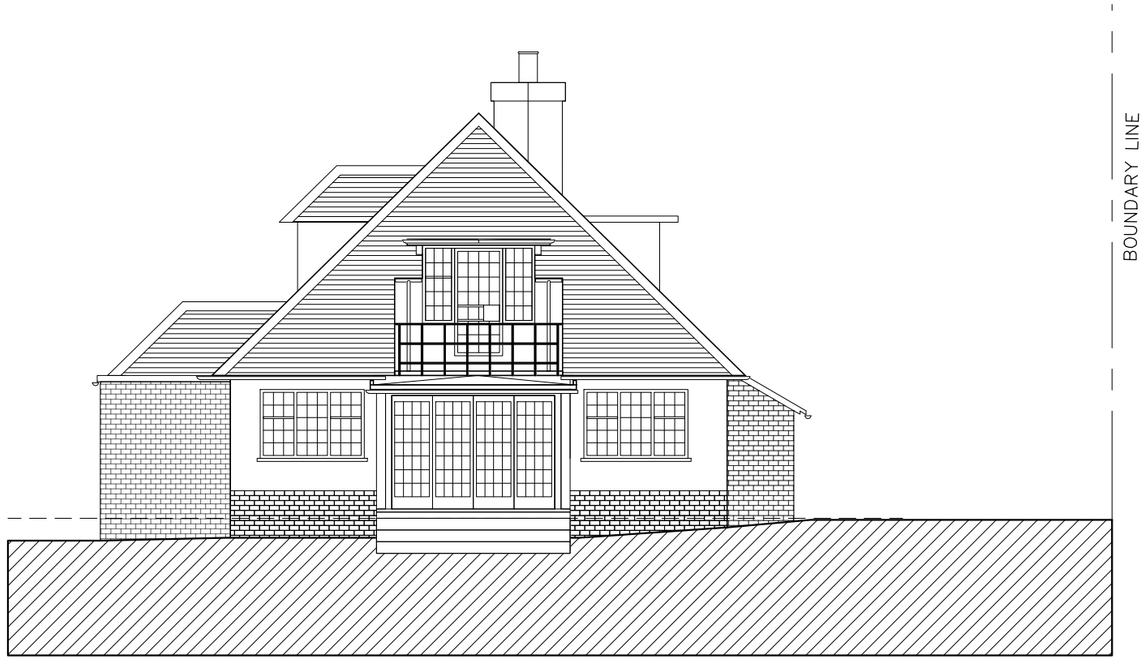

REAR - north

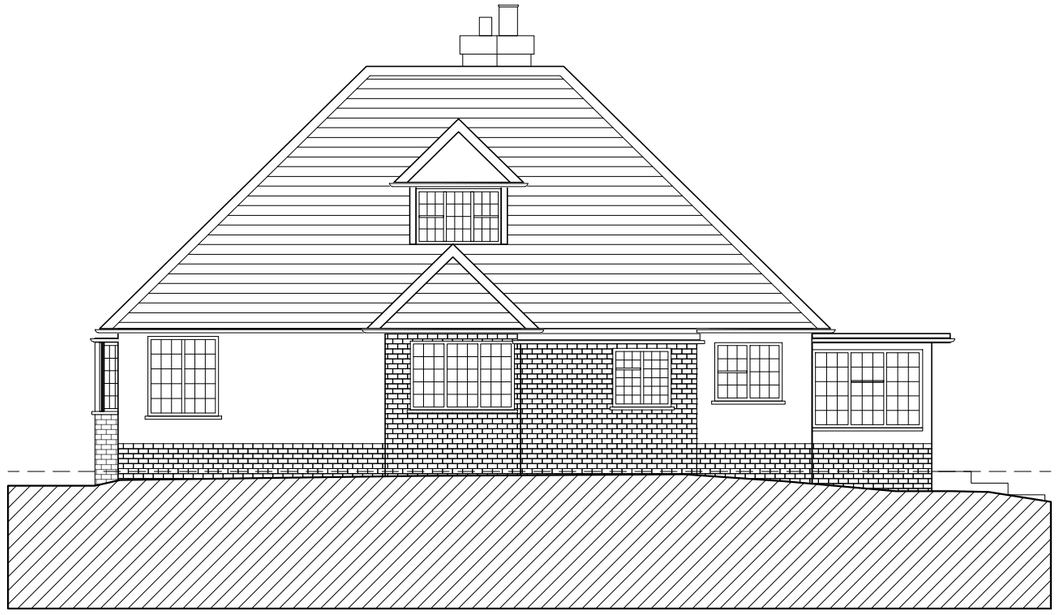

SIDE - east

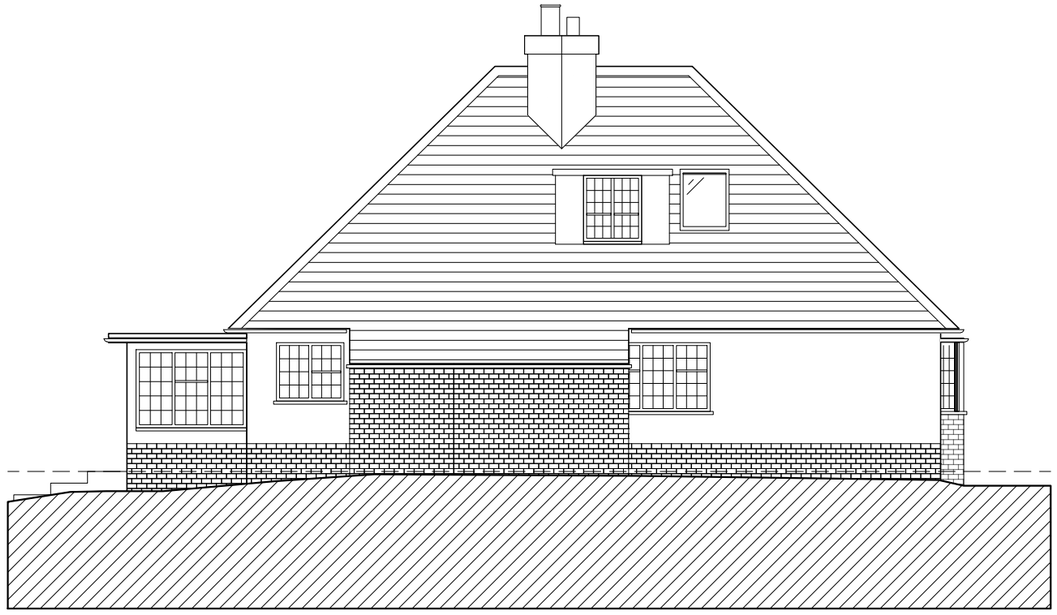

SIDE - west

0 1 2 5m

	project **GWENDON PEARTREE LANE**	drawing title **EXISTING ELEVATIONS**	revisions A – 13/05/2026 – boundary line added for clarity	This scheme is subject to town planning and all other necessary consents. Dimensions, areas and levels where given are only approximate and subject to site survey. All dimensions are to be checked on site. Any discrepancies are to be reported to the architect before work commences. Figured dimensions only are to be taken from this drawing. This drawing is to be read in conjunction with all relevant consultants' and/or specialists' drawings/documents and any discrepancies or variations are to be notified to the architect	status PLANNING scale **1:100 @ A3** date **April '26** drawing number **26-032-DW-200** revision **A**