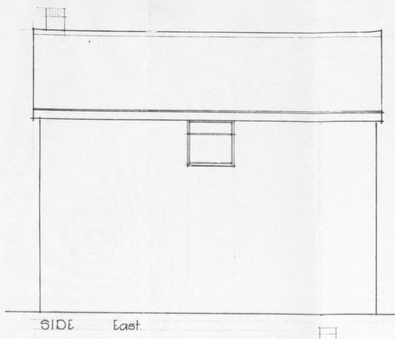

SIDE East.

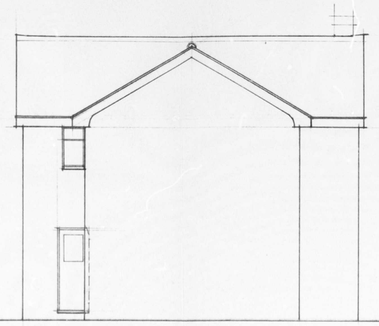

SIDE West.

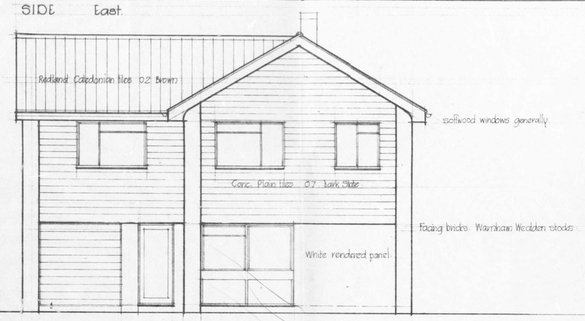

FRONT

REAR

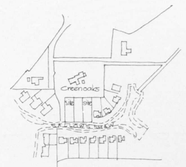

Location Plan 1:2500

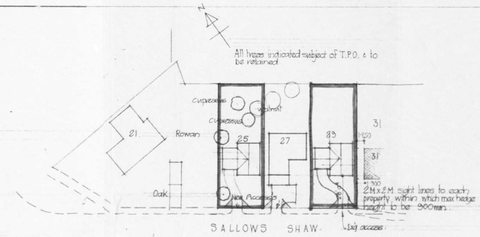

Site Plan 1:500.

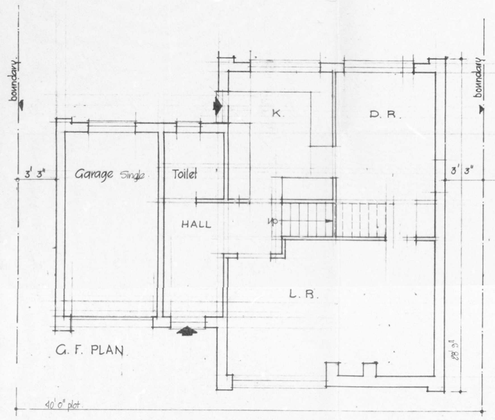

G.F. PLAN.

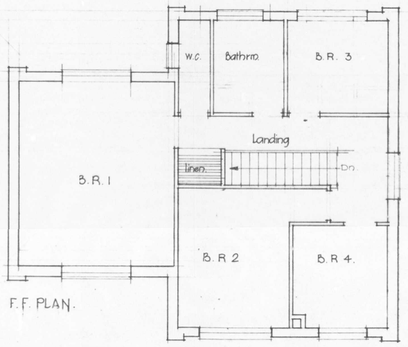

F.F. PLAN.

Note attempt to relate to style of original development.

PROPOSED HOUSES
Nos. 25 & 29 SALLOWS SHAW
SOLE STREET For:-
N. FAGRAM ESQ.

G. V. BOLTON A.R.I.B.A
14 The Larches. Higham
Nr Rochester. Kent
Tel. Shorne 2125

Scale 1:50.

GR/53/295 (1)

Scale	10mm	1inch	6inches	150mm
1:50	0.5 metres	4.2ft	25ft	7.5metres
1:100	1 metre	8.3ft	50ft	15m
1:200	2m	16.7ft	100ft	30m
1:500	5m	42ft	250ft	75m
1:1250	12.5m	104ft	625ft	187.5m
1:2500	25m	208ft	c0.25miles	375m
1:10560	105.6m	880ft	1mile	1584m
1:10000	100m	833ft	1666yards	1500m
1/8" to 1ft	–	8ft	48ft	–
1/4" to 1ft	–	4ft	24ft	–

0 1 2 3 4 5 6

0 1 2 3 4 5 6 INCHES

0 10 20 30 40 50 60 70 80 90 100 110 120 130 140 150 MILLIMETRES