# The Statutory Biodiversi
# Metric

## Auditing and accounting for biodiversi

**Version 1.0.4**

**ol**

**Open Tool**

ity

ity



# The Statuto
# S

| Project deta | |
|---|---|
| Planning authority: | |
| Project name: | Tudo |
| Applicant: | |
| Application type: | |
| Planning application reference: | |
| Completed by: | |
| Date of metric completion: | |
| Reviewer: | |
| Calculation iteration: | |
| Planning authority reviewer: | |
| Date of planning authority review: | |
| Target % net gain: | 10% |
| Irreplaceable habitat present at baseline: | |
| Total site area - including irreplaceable habitat area (hectares): | 0.03 |
| Total off-site area - including irreplaceable habitat area (hectares): | N/A |

| Cell style conve | |
|---|---|
| ⚠ | |
| ▲ | |
| | |
| | |
| | |
| | |

On-site baseline map

Insert

| On-site baseline map reference number | |
|---|---|

## Off-site baseline map

Insert

| Off-site baseline map reference number | |
|---|---|

# ry Biodiversity Metric
# Start page

## ails

| |
|---|
| Gravesham |
| or Cottage (construction of a stable building) |
| |
| |
| |
| Native Ecology LLP |
| 16 July 2025 |
| Amy Wright |
| |
| |
| |
| |
| **No ✓** |

| | |
|---|---|
| **Irreplaceable habitat site area (hectares):** | **0.00** |
| **Irreplaceable habitat area off-site (hectares):** | **N/A** |

## entions

| |
|---|
| Attention required |
| Input error/rules and principles not met |
| Use of this cell is not appropriate |
| Enter data |
| Automatic lookup |
| Result |

Main r

Res

View

Reset

Insert

| | |
|---|---|
| **On-site post-intervention map reference number** | |

| | |
|---|---|
| **Off-site post-intervention reference number** | |

menu

ults

v all

view

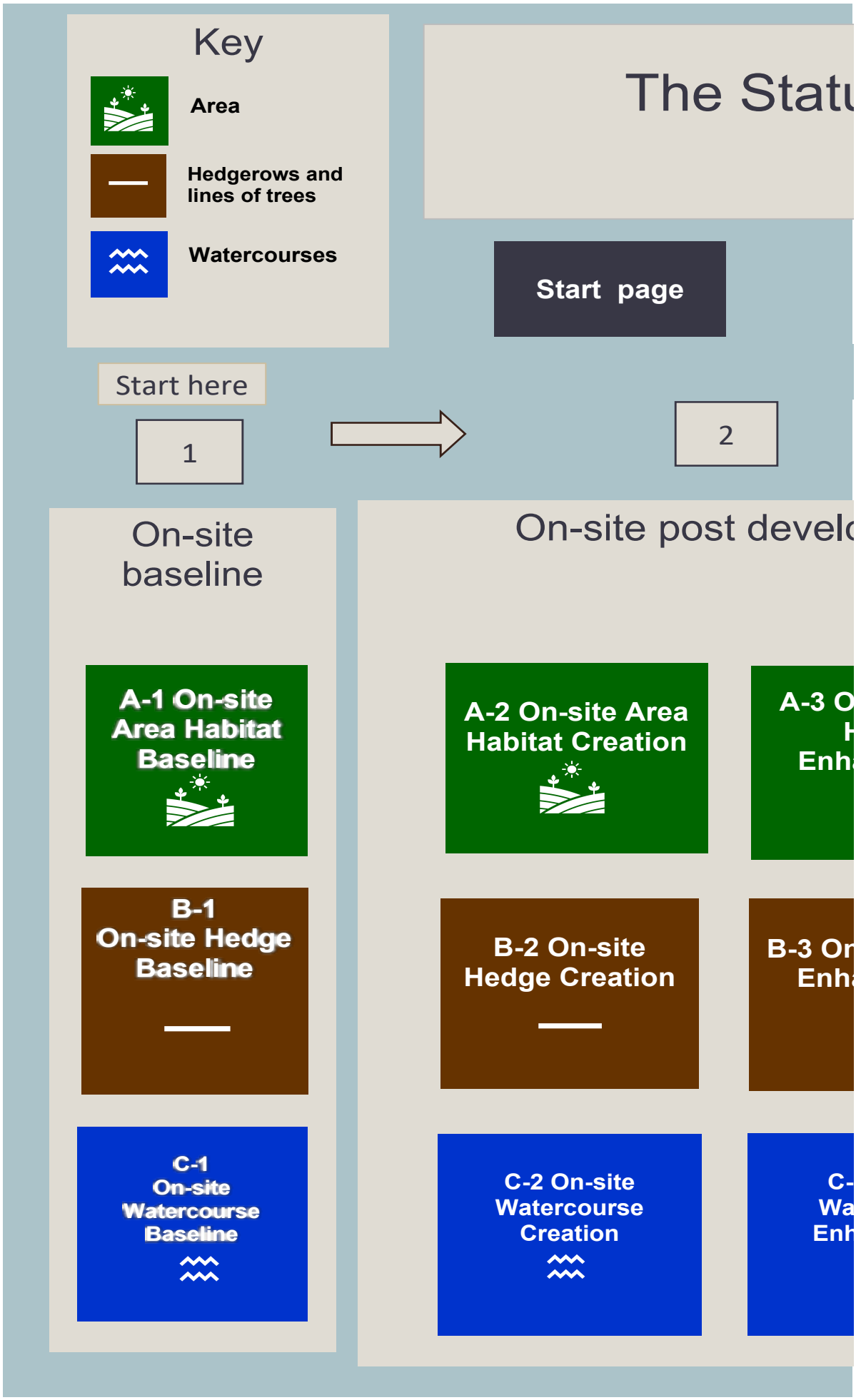
Key
Area
Hedgerows and lines of trees
Watercourses
The Statu
Start page
Start here
1
2
On-site baseline
On-site post develo
A-1 On-site Area Habitat Baseline
A-2 On-site Area Habitat Creation
A-3 O
H
Enha
B-1 On-site Hedge Baseline
B-2 On-site Hedge Creation
B-3 On
Enha
C-1 On-site Watercourse Baseline
C-2 On-site Watercourse Creation
C-
Wa
Enh

utory Biodiversity Metric
Main menu

Technical data

Results

3

opment

n-site Area
Habitat
ancement

n-site Hedge
ancement

3 On-site
tercourse
hancement

Off-site baseline

D-1
Off-site
Area Habitat Baseline

E-1
Off-site Hedge
Baseline

F-1
Off-site Watercourse
Baseline

D-2
Ha

E-2

W

| Tree helper | | | | | | |
|---|---|---|---|---|---|---|
| Tree size | Number of trees and area (ha) for each condition state | | | | | |
| | Poor | Area | Moderate | Area | Good | Area |
| Small | | 0.0000 | 4 | 0.0163 | | 0.0000 |
| Medium | | 0.0000 | | 0.0000 | | 0.0000 |
| Large | | 0.0000 | | 0.0000 | | 0.0000 |
| Very large | | 0.0000 | | 0.0000 | | 0.0000 |
| **Total** | **0** | **0.0000** | **4** | **0.0163** | **0** | **0.0000** |

4

# Off-site post development

2 Off-site Area
bitat Creation

Off-site Hedge
Creation

F-2 Off-site
Vatercourse
Creation

# The Statutory
# R

Return to start page

Headline results

Deta

Off-site summary

Irr
habit

# y Biodiversity Metric Results

ailed results

Habitat trading summaries

eplaceable tats summary

Credits Summary

**Tudor Cottage (construction of a stable building)**

## Headline Results

Scroll down for final results ⚠

Return to results menu

| | |
|---|---|
| On-site baseline | *Area habitat units* |
| | *Hedgerow units* |
| | *Watercourse units* |
| On-site post-intervention (Including habitat retention, creation & enhancement) | *Area habitat units* |
| | *Hedgerow units* |
| | *Watercourse units* |
| On-site net change (units & percentage) | *Area habitat units* |
| | *Hedgerow units* |
| | *Watercourse units* |
| Off-site baseline | *Area habitat units* |
| | *Hedgerow units* |
| | *Watercourse units* |
| Off-site post-intervention (Including habitat retention, creation & enhancement) | *Area habitat units* |
| | *Hedgerow units* |
| | *Watercourse units* |
| Off-site net change | *Area habitat units* |

| | |
|---|---|
| Off-site net change<br>(units & percentage) | *Hedgerow units*<br>*Watercourse units* |

| | |
|---|---|
| Combined net unit change<br>(Including all on-site & off-site habitat retention, creation & enhancement) | *Area habitat units*<br>*Hedgerow units*<br>*Watercourse units* |
| Spatial risk multiplier (SRM) deductions | *Area habitat units*<br>*Hedgerow units*<br>*Watercourse units* |

## FINAL RESULTS

| | |
|---|---|
| **Total net unit change**<br>(Including all on-site & off-site habitat retention, creation & enhancement) | *Area habitat units*<br>*Hedgerow units*<br>*Watercourse units* |
| **Total net % change**<br>(Including all on-site & off-site habitat retention, creation & enhancement) | *Area habitat units*<br>*Hedgerow units*<br>*Watercourse units* |

| Trading rules satisfied? | Ye |
|---|---|

| Unit Type | Target | Baseline Units | Units Required |
|---|---|---|---|
| *Area habitat units* | 10.00% | 0.07 | 0.07 |
| *Hedgerow units* | 10.00% | 0.00 | 0.00 |
| *Watercourse units* | 10.00% | 0.00 | 0.00 |

| | |
|---|---|
| 0.07 | |
| 0.00 | |
| 0.00 | |
| 0.07 | |
| 0.00 | |
| 0.00 | |
| 0.01 | 10.03% |
| 0.00 | 0.00% |
| 0.00 | 0.00% |
| 0.00 | |
| 0.00 | |
| 0.00 | |
| 0.00 | |
| 0.00 | |
| 0.00 | |
| 0.00 | 0.00% |

| | |
|---|---|
| 0.00 | 0.00% |
| 0.00 | 0.00% |

| |
|---|
| 0.01 |
| 0.00 |
| 0.00 |

| |
|---|
| 0.00 |
| 0.00 |
| 0.00 |

| |
|---|
| 0.01 |
| 0.00 |
| 0.00 |

| |
|---|
| 10.03% |
| 0.00% |
| 0.00% |

s ✓

| Unit Deficit | |
|---|---|
| 0.00 | No additional area habitat units required to meet target ✓ |
| 0.00 | No additional hedgerow units required to meet target ✓ |
| 0.00 | No additional watercourse units required to meet target ✓ |

**Tudor Cottage (construction of a stable build**

## Detailed Results

## Summary Figures

Net project biodiversi

(Including all on-site & off-site habitat rete

Total project biodiversity

(Including all on-site & off-site habitat creatior

Combined h

| |
|---|
| Total on-site and off-site baseline area / length |
| Total on-site and off-site baseline units |

| |
|---|
| Total on-site and off-site baseline area / length retained |
| Total on-site and off-site baseline units retained |

| |
|---|
| Total on-site and off-site area / length proposed for enhancem |
| Total on-site and off-site baseline units proposed for enhancem |

| |
|---|
| Total on-site and off-site baseline area / length lost |
| Total on-site and off-site baseline units lost |

## Area habitats

**On-site ch**

| Area Habitats | |
|---|---|
| | |
| | **Habitat group** |
| | Cropland |
| | Grassland |
| | Heathland and shrub |
| | Lakes |
| | Sparsely vegetated land |
| | Urban |
| | Wetland |
| | Woodland and forest |
| | Intertidal sediment |
| | Coastal saltmarsh |
| | Rocky shore |
| | Coastal lagoons |
| | Intertidal hard structures |
| | Watercourse footprint |
| | Individual trees |
| | |
| | **Off-site ch** |
| | |
| | **Habitat group** |
| | Cropland |
| | Grassland |
| | Heathland and shrub |
| | Lakes |
| | Sparsely vegetated land |
| | Urban |
| | Wetland |
| | Woodland and forest |
| | Intertidal sediment |
| | Coastal saltmarsh |
| | Rocky shore |
| | Coastal lagoons |
| | Intertidal hard structures |
| | Watercourse footprint |
| | Individual trees |
| | |
| | **Combined on-site and** |
| | |

| | |
|---|---|
| Area Habitats | **Habitat group** |
| | Cropland |
| | Grassland |
| | Heathland and shrub |
| | Lakes |
| | Sparsely vegetated land |
| | Urban |
| | Wetland |
| | Woodland and forest |
| | Intertidal sediment |
| | Coastal saltmarsh |
| | Rocky shore |
| | Coastal lagoons |
| | Intertidal hard structures |
| | Watercourse footprint |
| | Individual trees |

| | |
|---|---|
| Hedgerows and Lines of Trees | **Hedgerows and lines of trees** |
| | **On-site** |
| | |
| | **Hedgerow type** |
| | Species-rich native hedgerow with trees - associated with bank or ditch |
| | Species-rich native hedgerow with trees |
| | Species-rich native hedgerow - associated with bank or ditch |
| | Native hedgerow with trees - associated with bank or ditch |
| | Species-rich native hedgerow |
| | Native hedgerow - associated with bank or ditch |
| | Native hedgerow with trees |
| | Ecologically valuable line of trees |
| | Ecologically valuable line of trees - associated with bank or ditch |
| | Native hedgerow |
| | Line of trees |
| | Line of trees - associated with bank or ditch |
| | Non-native and ornamental hedgerow |

Hedgerows and Lines of Trees

**Off-site**

| **Hedgerow type** |
| --- |
| Species-rich native hedgerow with trees - associated with bank or ditch |
| Species-rich native hedgerow with trees |
| Species-rich native hedgerow - associated with bank or ditch |
| Native hedgerow with trees - associated with bank or ditch |
| Species-rich native hedgerow |
| Native hedgerow - associated with bank or ditch |
| Native hedgerow with trees |
| Ecologically valuable line of trees |
| Ecologically valuable line of trees - associated with bank or ditch |
| Native hedgerow |
| Line of trees |
| Line of trees - associated with bank or ditch |
| Non-native and ornamental hedgerow |

Hedgerows and Lines of Trees

**Combined on-site a**

| **Hedgerow type** |
| --- |
| Species-rich native hedgerow with trees - associated with bank or ditch |
| Species-rich native hedgerow with trees |
| Species-rich native hedgerow - associated with bank or ditch |
| Native hedgerow with trees - associated with bank or ditch |
| Species-rich native hedgerow |
| Native hedgerow - associated with bank or ditch |
| Native hedgerow with trees |
| Ecologically valuable line of trees |
| Ecologically valuable line of trees - associated with bank or ditch |
| Native hedgerow |
| Line of trees |
| Line of trees - associated with bank or ditch |
| Non-native and ornamental hedgerow |

## Watercourses

| | |
|---|---|
| Watercourses | On-site ch |
| | |
| | **Watercourse type** |
| | Priority habitat |
| | Other rivers and streams |
| | Ditches |
| | Canals |
| | Culvert |
| | |
| Watercourses | Off-site ch |
| | |
| | **Watercourse type** |
| | Priority habitat |
| | Other rivers and streams |
| | Ditches |
| | Canals |
| | Culvert |
| | |
| Watercourses | Combined on-site an |
| | |

| | Watercourse type |
|---|---|
| Watercourses | Priority habitat |
| | Other rivers and streams |
| | Ditches |
| | Canals |
| | Culvert |

ding)

Return to results menu

ty units

ention / creation)

| |
|---|
| *Area habitat units* |
| *Hedgerow units* |
| *Watercourse units* |

% change

n + retained habitats)

| |
|---|
| *Area habitat units* |
| *Hedgerow units* |
| *Watercourse units* |

habitat retention and enhancement

| | Area Habitats | Hedgerows |
|---|---|---|
| | 0.03 | 0.00 |
| | 0.07 | 0.00 |
| | 0.01 | 0.00 |
| | 0.02 | 0.00 |
| ment | 0.00 | 0.00 |
| ment | 0.00 | 0.00 |
| | 0.03 | 0.00 |
| | 0.05 | 0.00 |

**ange by broad habitat type**

| Baseline | | Post-development on-site | | On-sit |
|---|---|---|---|---|
| On-site existing area | On-site existing value | On-site proposed area | On-site proposed value | On-site area change |
| 0.00 | 0.00 | 0.00 | 0.00 | 0.00 |
| 0.03 | 0.07 | 0.01 | 0.02 | -0.03 |
| 0.00 | 0.00 | 0.00 | 0.00 | 0.00 |
| 0.00 | 0.00 | 0.00 | 0.00 | 0.00 |
| 0.00 | 0.00 | 0.00 | 0.00 | 0.00 |
| 0.00 | 0.00 | 0.02 | 0.00 | 0.02 |
| 0.00 | 0.00 | 0.00 | 0.00 | 0.00 |
| 0.00 | 0.00 | 0.00 | 0.00 | 0.00 |
| 0.00 | 0.00 | 0.00 | 0.00 | 0.00 |
| 0.00 | 0.00 | 0.00 | 0.00 | 0.00 |
| 0.00 | 0.00 | 0.00 | 0.00 | 0.00 |
| 0.00 | 0.00 | 0.00 | 0.00 | 0.00 |
| 0.00 | 0.00 | 0.00 | 0.00 | 0.00 |
| 0.00 | 0.00 | 0.00 | 0.00 | 0.00 |
| 0.00 | 0.00 | 0.02 | 0.05 | 0.02 |

## ange by broad habitat type

| Baseline | | Post-development off-site | | Off-sit |
|---|---|---|---|---|
| Off-site existing area | Off-site existing value | Off-site proposed area | Off-site proposed value | Off-site area change |
| 0.00 | 0.00 | 0.00 | 0.00 | 0.00 |
| 0.00 | 0.00 | 0.00 | 0.00 | 0.00 |
| 0.00 | 0.00 | 0.00 | 0.00 | 0.00 |
| 0.00 | 0.00 | 0.00 | 0.00 | 0.00 |
| 0.00 | 0.00 | 0.00 | 0.00 | 0.00 |
| 0.00 | 0.00 | 0.00 | 0.00 | 0.00 |
| 0.00 | 0.00 | 0.00 | 0.00 | 0.00 |
| 0.00 | 0.00 | 0.00 | 0.00 | 0.00 |
| 0.00 | 0.00 | 0.00 | 0.00 | 0.00 |
| 0.00 | 0.00 | 0.00 | 0.00 | 0.00 |
| 0.00 | 0.00 | 0.00 | 0.00 | 0.00 |
| 0.00 | 0.00 | 0.00 | 0.00 | 0.00 |
| 0.00 | 0.00 | 0.00 | 0.00 | 0.00 |
| 0.00 | 0.00 | 0.00 | 0.00 | 0.00 |
| 0.00 | 0.00 | 0.00 | 0.00 | 0.00 |

## d off-site change by broad habitat type

| Baseline | On-site and off-site post-development | Combin |
|---|---|---|

| Combined existing area | Combined existing value | Combined proposed area | Combined proposed value | Combined area change |
|---|---|---|---|---|
| 0.00 | 0.00 | 0.00 | 0.00 | 0.00 |
| 0.03 | 0.07 | 0.01 | 0.02 | -0.03 |
| 0.00 | 0.00 | 0.00 | 0.00 | 0.00 |
| 0.00 | 0.00 | 0.00 | 0.00 | 0.00 |
| 0.00 | 0.00 | 0.00 | 0.00 | 0.00 |
| 0.00 | 0.00 | 0.02 | 0.00 | 0.02 |
| 0.00 | 0.00 | 0.00 | 0.00 | 0.00 |
| 0.00 | 0.00 | 0.00 | 0.00 | 0.00 |
| 0.00 | 0.00 | 0.00 | 0.00 | 0.00 |
| 0.00 | 0.00 | 0.00 | 0.00 | 0.00 |
| 0.00 | 0.00 | 0.00 | 0.00 | 0.00 |
| 0.00 | 0.00 | 0.00 | 0.00 | 0.00 |
| 0.00 | 0.00 | 0.00 | 0.00 | 0.00 |
| 0.00 | 0.00 | 0.00 | 0.00 | 0.00 |
| 0.00 | 0.00 | 0.02 | 0.05 | 0.02 |

**s**

**change by hedgerow type**

| **Baseline** | | **Post-development on-site** | | **On-sit** |
|---|---|---|---|---|
| On-site existing length | On-site existing value | On-site proposed length | On-site proposed value | On-site length change |
| 0.00 | 0.00 | 0.00 | 0.00 | 0.00 |
| 0.00 | 0.00 | 0.00 | 0.00 | 0.00 |
| 0.00 | 0.00 | 0.00 | 0.00 | 0.00 |
| 0.00 | 0.00 | 0.00 | 0.00 | 0.00 |
| 0.00 | 0.00 | 0.00 | 0.00 | 0.00 |
| 0.00 | 0.00 | 0.00 | 0.00 | 0.00 |
| 0.00 | 0.00 | 0.00 | 0.00 | 0.00 |
| 0.00 | 0.00 | 0.00 | 0.00 | 0.00 |
| 0.00 | 0.00 | 0.00 | 0.00 | 0.00 |
| 0.00 | 0.00 | 0.00 | 0.00 | 0.00 |
| 0.00 | 0.00 | 0.00 | 0.00 | 0.00 |
| 0.00 | 0.00 | 0.00 | 0.00 | 0.00 |
| 0.00 | 0.00 | 0.00 | 0.00 | 0.00 |

## change by hedgerow type

| Off-site baseline | | Post-development off-site | | Off-sit |
|---|---|---|---|---|
| Off-site existing length | Off-site existing value | Off-site proposed length | Off-site proposed value | Off-site length change |
| 0.00 | 0.00 | 0.00 | 0.00 | 0.00 |
| 0.00 | 0.00 | 0.00 | 0.00 | 0.00 |
| 0.00 | 0.00 | 0.00 | 0.00 | 0.00 |
| 0.00 | 0.00 | 0.00 | 0.00 | 0.00 |
| 0.00 | 0.00 | 0.00 | 0.00 | 0.00 |
| 0.00 | 0.00 | 0.00 | 0.00 | 0.00 |
| 0.00 | 0.00 | 0.00 | 0.00 | 0.00 |
| 0.00 | 0.00 | 0.00 | 0.00 | 0.00 |
| 0.00 | 0.00 | 0.00 | 0.00 | 0.00 |
| 0.00 | 0.00 | 0.00 | 0.00 | 0.00 |
| 0.00 | 0.00 | 0.00 | 0.00 | 0.00 |
| 0.00 | 0.00 | 0.00 | 0.00 | 0.00 |
| 0.00 | 0.00 | 0.00 | 0.00 | 0.00 |

## nd off-site change by hedgerow type

| Baseline | | Post-development | | Ch |
|---|---|---|---|---|
| Combined existing length | Combined existing value | Combined proposed length | Combined proposed value | Combined length change |
| 0.00 | 0.00 | 0.00 | 0.00 | 0.00 |
| 0.00 | 0.00 | 0.00 | 0.00 | 0.00 |
| 0.00 | 0.00 | 0.00 | 0.00 | 0.00 |
| 0.00 | 0.00 | 0.00 | 0.00 | 0.00 |
| 0.00 | 0.00 | 0.00 | 0.00 | 0.00 |
| 0.00 | 0.00 | 0.00 | 0.00 | 0.00 |
| 0.00 | 0.00 | 0.00 | 0.00 | 0.00 |
| 0.00 | 0.00 | 0.00 | 0.00 | 0.00 |
| 0.00 | 0.00 | 0.00 | 0.00 | 0.00 |
| 0.00 | 0.00 | 0.00 | 0.00 | 0.00 |
| 0.00 | 0.00 | 0.00 | 0.00 | 0.00 |
| 0.00 | 0.00 | 0.00 | 0.00 | 0.00 |
| 0.00 | 0.00 | 0.00 | 0.00 | 0.00 |

## hange by watercourse type

| Baseline | | Post-development on site | | On-sit |
|---|---|---|---|---|
| On-site existing length | On-site existing value | On-site proposed length | On-site proposed value | On-site length change |
| 0.0 | 0.0 | 0.0 | 0.0 | 0.0 |
| 0.0 | 0.0 | 0.0 | 0.0 | 0.0 |
| 0.0 | 0.0 | 0.0 | 0.0 | 0.0 |
| 0.0 | 0.0 | 0.0 | 0.0 | 0.0 |
| 0.0 | 0.0 | 0.0 | 0.0 | 0.0 |

## hange by watercourse type

| Baseline | | Post development off-site | | Off-sit |
|---|---|---|---|---|
| Off-site existing length | Off-site existing value | Off-site proposed length | Off-site proposed value | Off-site length change |
| 0.0 | 0.0 | 0.0 | 0.0 | 0.0 |
| 0.0 | 0.0 | 0.0 | 0.0 | 0.0 |
| 0.0 | 0.0 | 0.0 | 0.0 | 0.0 |
| 0.0 | 0.0 | 0.0 | 0.0 | 0.0 |
| 0.0 | 0.0 | 0.0 | 0.0 | 0.0 |

## d off-site change by watercourse type

| Baseline | Post-development on-site | On-sit |
|---|---|---|

| Combined existing length | Combined existing value | Combined proposed length | Combined proposed value | Combined length change |
|---|---|---|---|---|
| 0.0 | 0.0 | 0.0 | 0.0 | 0.0 |
| 0.0 | 0.0 | 0.0 | 0.0 | 0.0 |
| 0.0 | 0.0 | 0.0 | 0.0 | 0.0 |
| 0.0 | 0.0 | 0.0 | 0.0 | 0.0 |
| 0.0 | 0.0 | 0.0 | 0.0 | 0.0 |

| |
|---|
| **0.01** |
| **0.00** |
| **0.00** |

| |
|---|
| **10.03%** |
| **0.00%** |
| **0.00%** |

| |
|---|
| Watercourses |
| 0.00 |
| 0.00 |

| |
|---|
| 0.00 |
| 0.00 |

| |
|---|
| 0.00 |
| 0.00 |

| |
|---|
| 0.00 |
| 0.00 |

te change

| On-site unit change |
|---|
| 0.00 |
| -0.05 |
| 0.00 |
| 0.00 |
| 0.00 |
| 0.00 |
| 0.00 |
| 0.00 |
| 0.00 |
| 0.00 |
| 0.00 |
| 0.00 |
| 0.00 |
| 0.00 |
| 0.05 |

te change

| Off-site unit change |
|---|
| 0.00 |
| 0.00 |
| 0.00 |
| 0.00 |
| 0.00 |
| 0.00 |
| 0.00 |
| 0.00 |
| 0.00 |
| 0.00 |
| 0.00 |
| 0.00 |
| 0.00 |
| 0.00 |
| 0.00 |
| 0.00 |

ned change

## Combined area lost from baseline(s)

| Category | Area lost (hectares) |
|---|---|
| V.High | 0 |
| High | 0 |
| Medium | 0 |
| Low | 0.025 |
| V.Low | 0 |

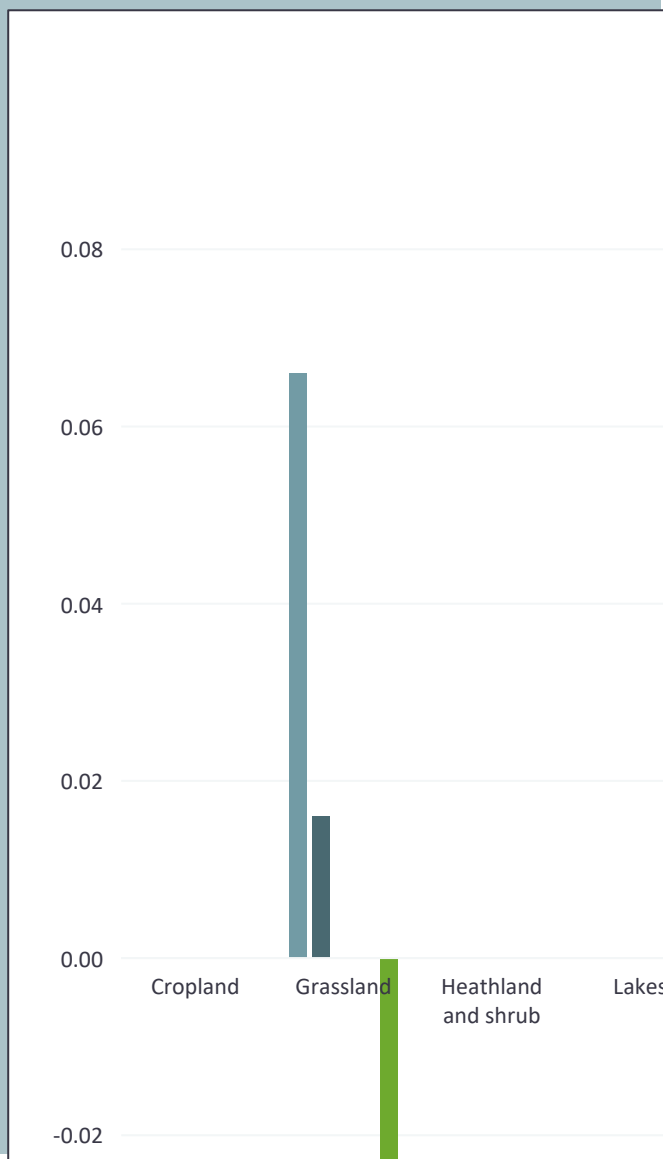

| Combined unit change |
|---|
| 0.00 |
| -0.05 |
| 0.00 |
| 0.00 |
| 0.00 |
| 0.00 |
| 0.00 |
| 0.00 |
| 0.00 |
| 0.00 |
| 0.00 |
| 0.00 |
| 0.00 |
| 0.00 |
| 0.05 |

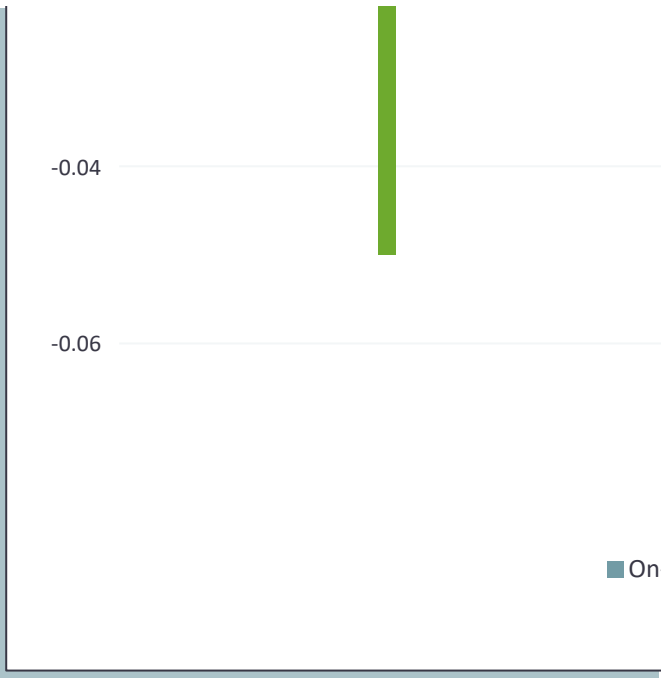


| te change |
|---|
| On-site unit change |
| 0.00 |
| 0.00 |
| 0.00 |
| 0.00 |
| 0.00 |
| 0.00 |
| 0.00 |
| 0.00 |
| 0.00 |
| 0.00 |
| 0.00 |
| 0.00 |
| 0.00 |
| 0.00 |

**Combined length lost from baseline band**

| Category | Length lost (km) |
|---|---|
| V.High | 0 |
| High | 0 |
| Medium | 0 |
| Low | 0 |
| V.Low | 0 |

| te change |
| --- |
| Off-site unit change |
| 0.00 |
| 0.00 |
| 0.00 |
| 0.00 |
| 0.00 |
| 0.00 |
| 0.00 |
| 0.00 |
| 0.00 |
| 0.00 |
| 0.00 |
| 0.00 |
| 0.00 |

| hange |
| --- |
| Combined unit change |
| 0.00 |
| 0.00 |
| 0.00 |
| 0.00 |
| 0.00 |
| 0.00 |
| 0.00 |
| 0.00 |
| 0.00 |
| 0.00 |
| 0.00 |
| 0.00 |
| 0.00 |

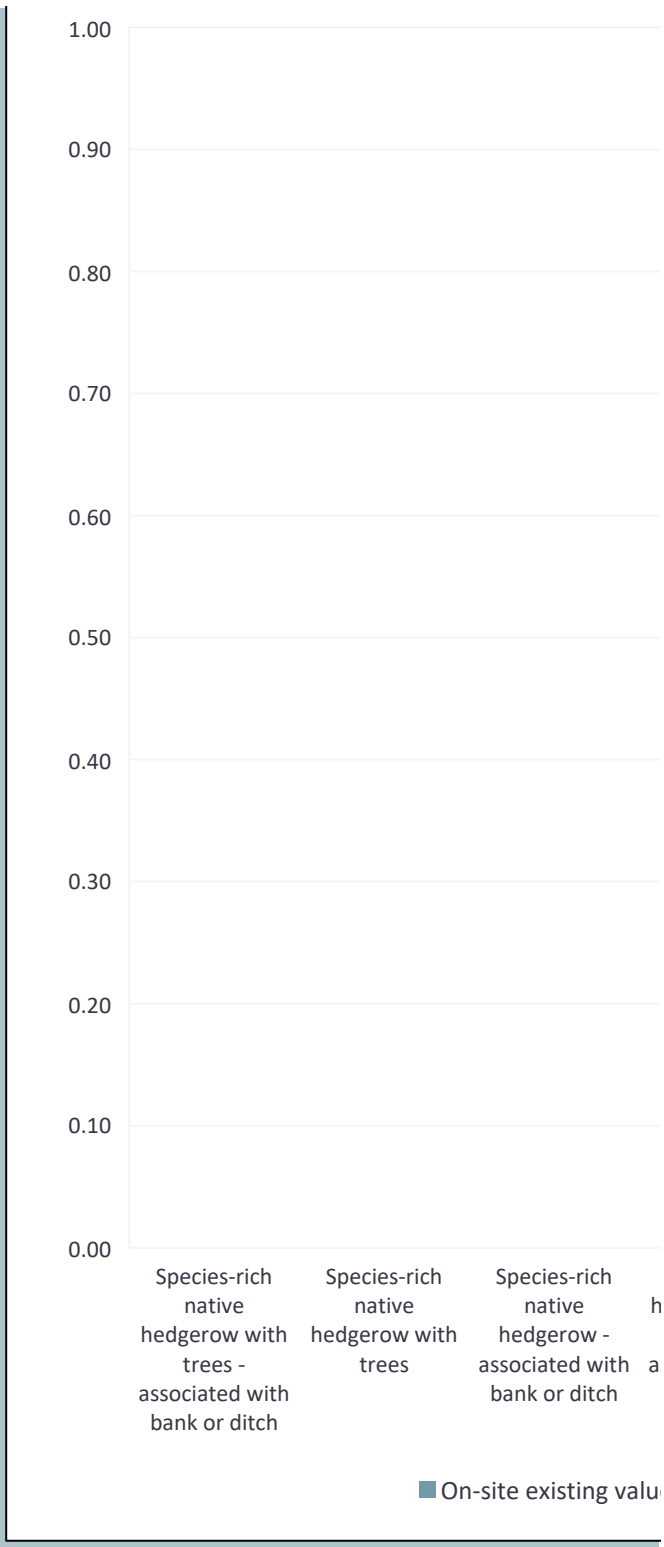

| te Change |
| --- |
| On-site unit change |
| 0.0 |
| 0.0 |
| 0.0 |
| 0.0 |
| 0.0 |

| te Change |
| --- |
| Off-site unit change |
| 0.0 |
| 0.0 |
| 0.0 |
| 0.0 |
| 0.0 |

te change

## Combined length lost from baseline band

| Category | Length lost (km) |
| --- | --- |
| V.High | 0 |
| High | 0 |
| Medium | 0 |
| Low | 0 |

| Combined unit change |
| --- |
| 0.0 |
| 0.0 |
| 0.0 |
| 0.0 |
| 0.0 |

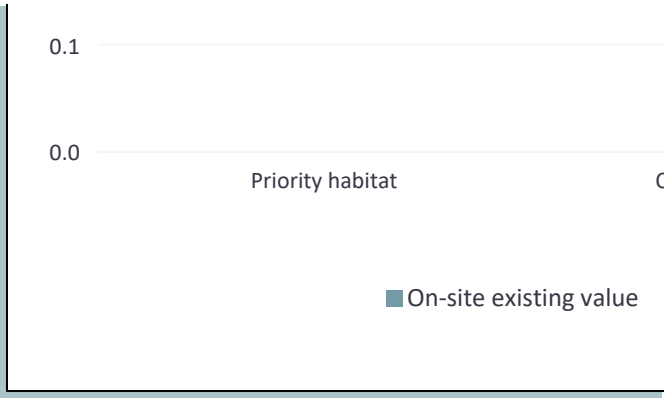

% Area lost by distinctiveness cate

by distinctiveness band

| Area lost (%) |
| --- |
| |
| |
| |
| 100 |
| |

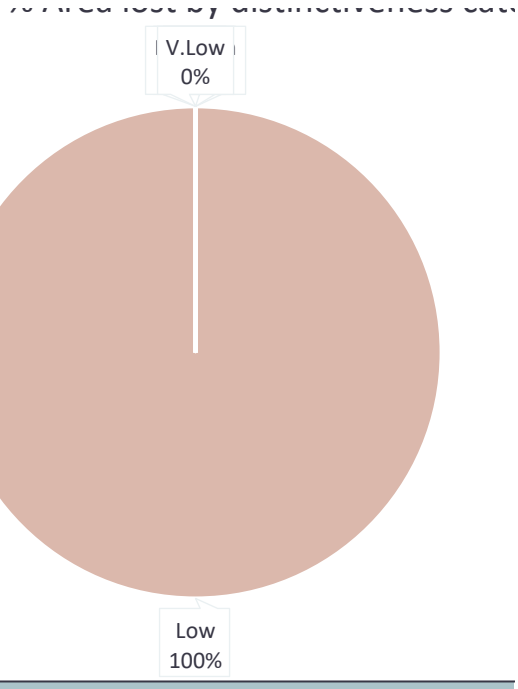


Biodiversity unit change by habitat group

s | Sparsely vegetated land | Urban | Wetland | Woodland and forest | Intertidal sediment | Coastal saltmarsh | Rocky shore | Coastal lagoons | Inter ha struc

-site existing value On-site proposed value Off-site existing value Off-site proposed value Com

e(s) by distinctiveness

| Length lost (%) |
| --- |
| |
| |
| |
| |
| |

% Length lost by distinctiveness c

0%

Hedgerow biodiversity unit change

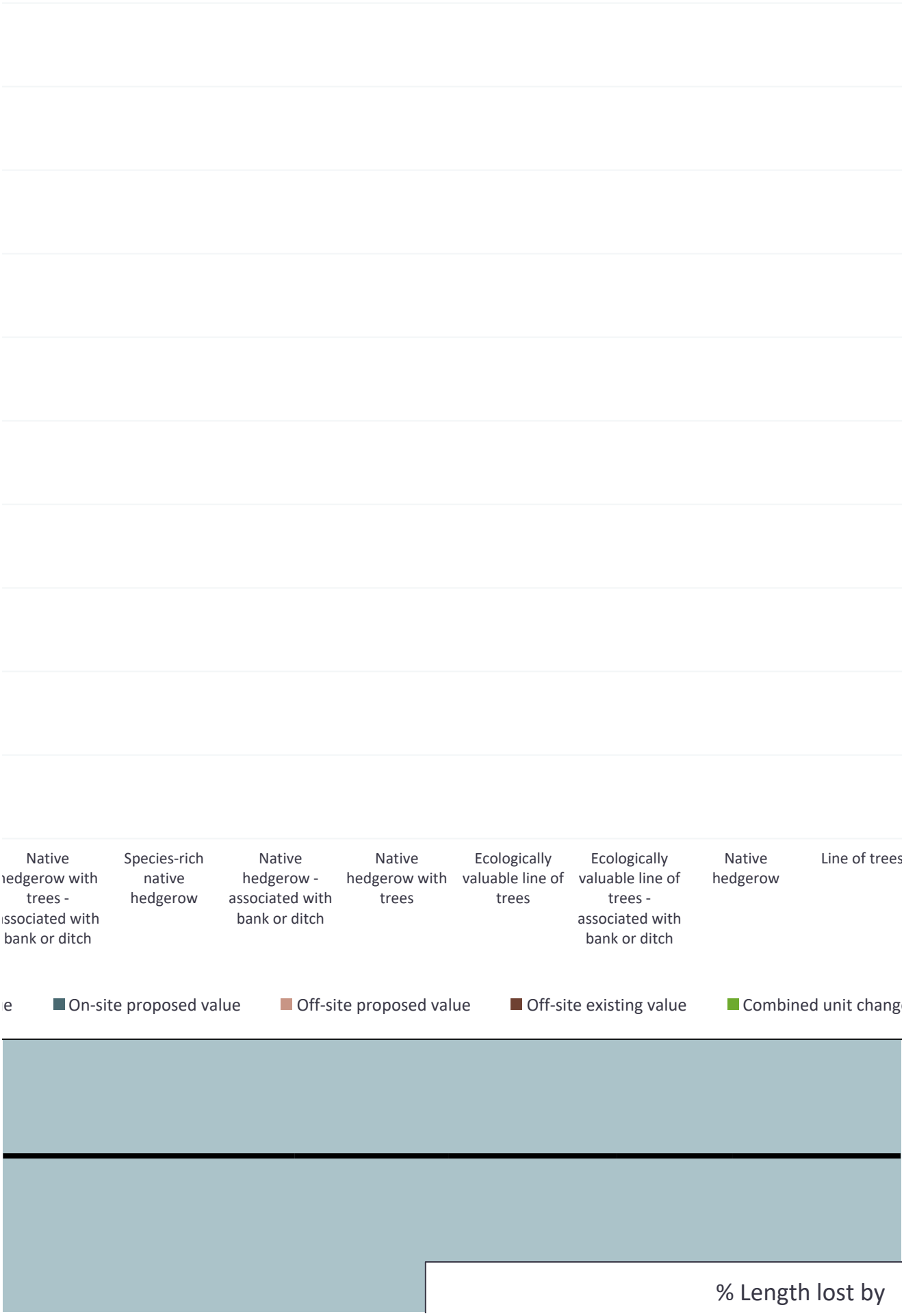
Native hedgerow with trees - associated with bank or ditch
Species-rich native hedgerow
Native hedgerow - associated with bank or ditch
Native hedgerow with trees
Ecologically valuable line of trees
Ecologically valuable line of trees - associated with bank or ditch
Native hedgerow
Line of trees
On-site proposed value
Off-site proposed value
Off-site existing value
Combined unit chang
% Length lost by




Watercourse biodiversity unit change

Other rivers and streams
Ditches
Canals
On-site proposed value
Off-site existing value
Off-site proposed value
Combined unit change

egory

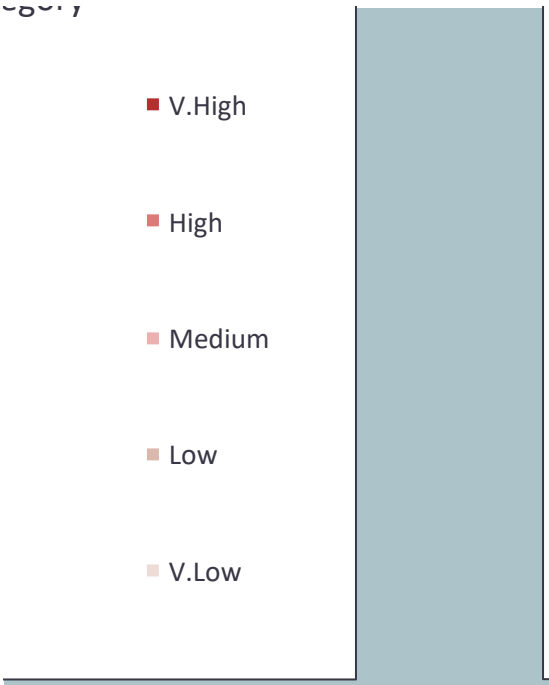
V.High
High
Medium
Low
V.Low

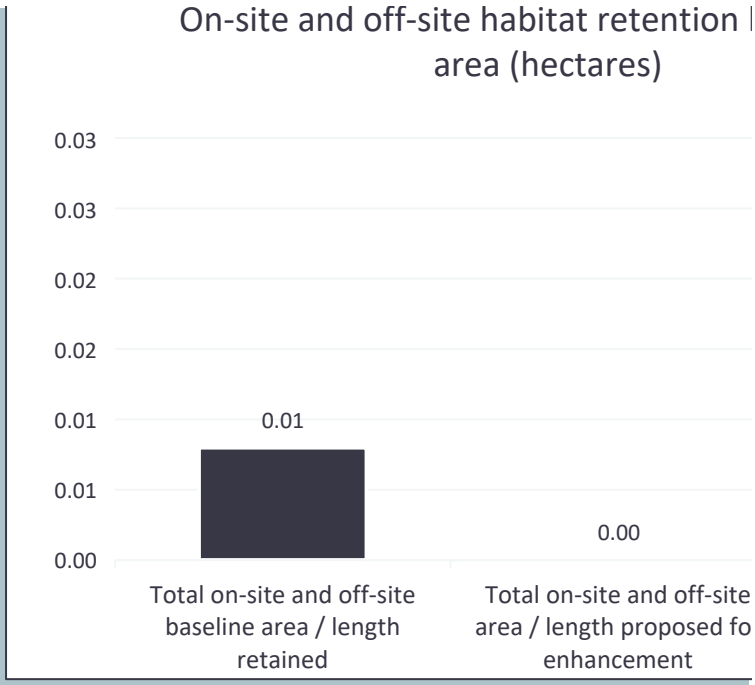
On-site and off-site habitat retention
area (hectares)
0.03
0.03
0.02
0.02
0.01
0.01
0.00
0.01
0.00
Total on-site and off-site baseline area / length retained
Total on-site and off-site area / length proposed fo enhancement

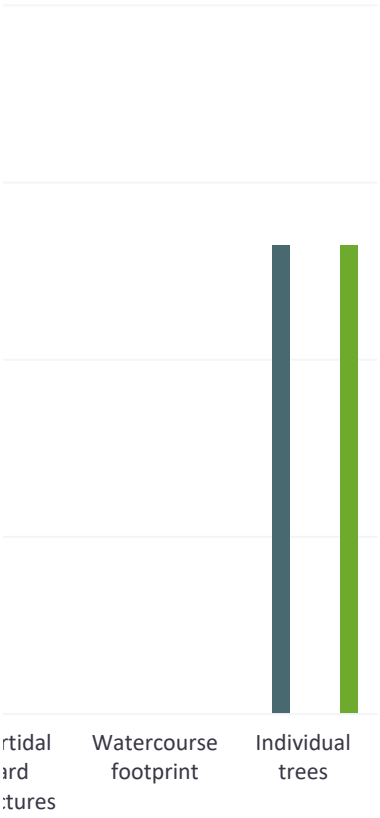
rtidal
ard
ctures
Watercourse footprint
Individual trees

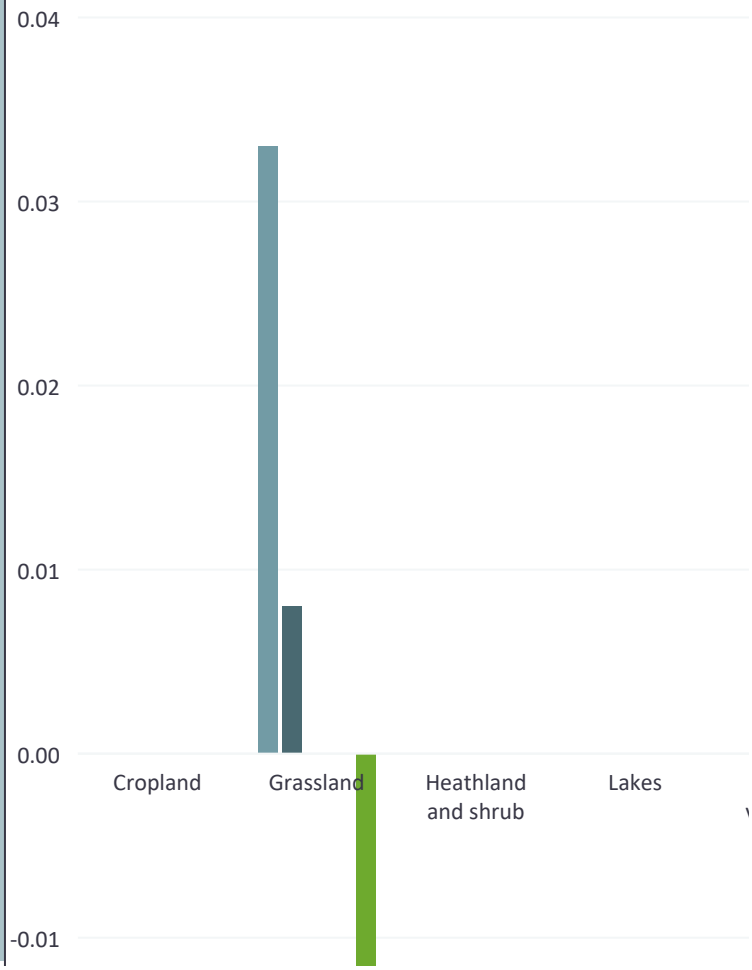
0.04
0.03
0.02
0.01
0.00
-0.01
Cropland
Grassland
Heathland and shrub
Lakes

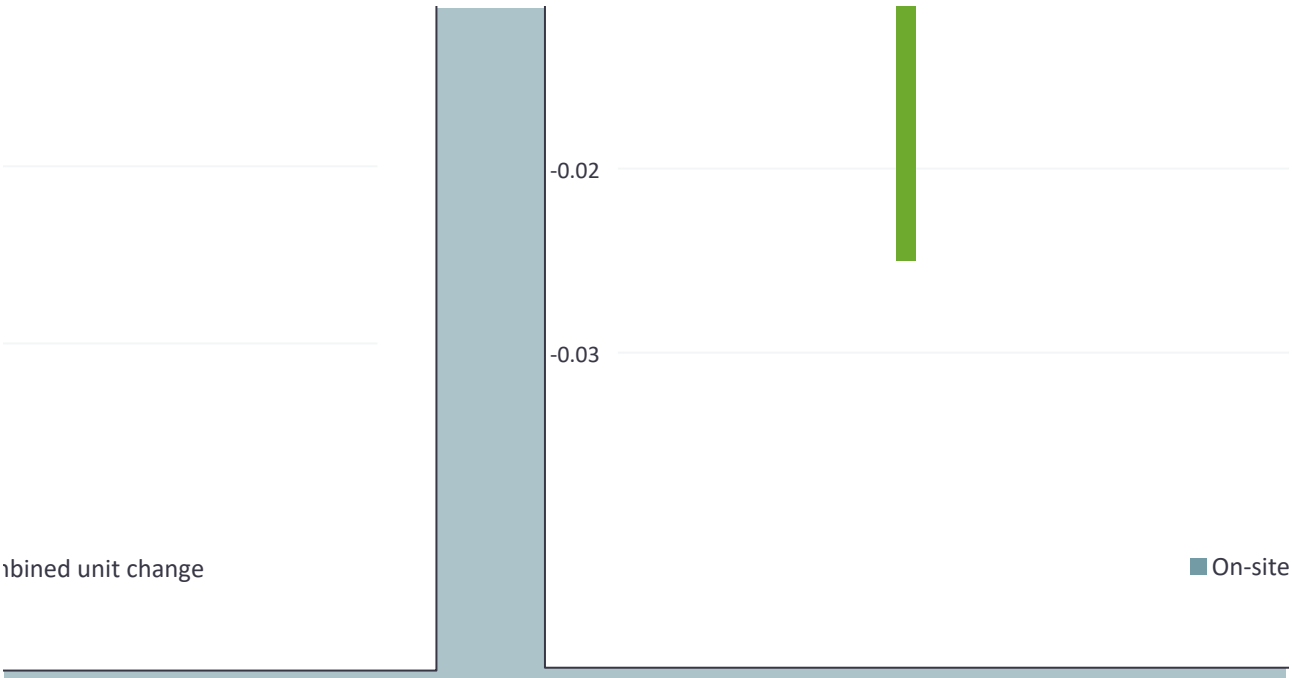
-0.02
-0.03
bined unit change
On-site

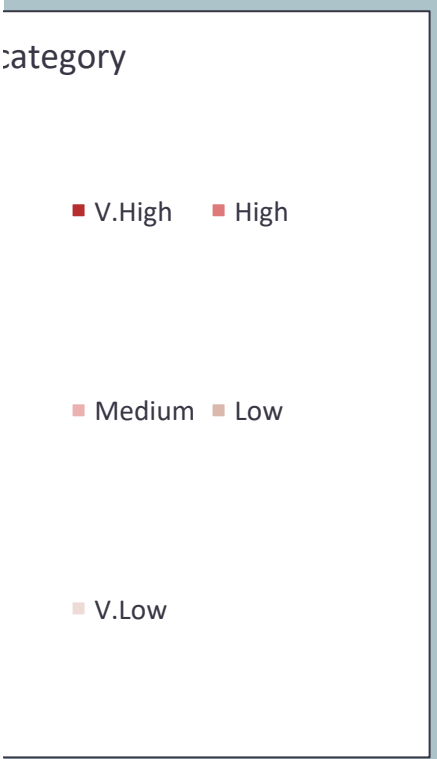
category
V.High
High
Medium
Low
V.Low

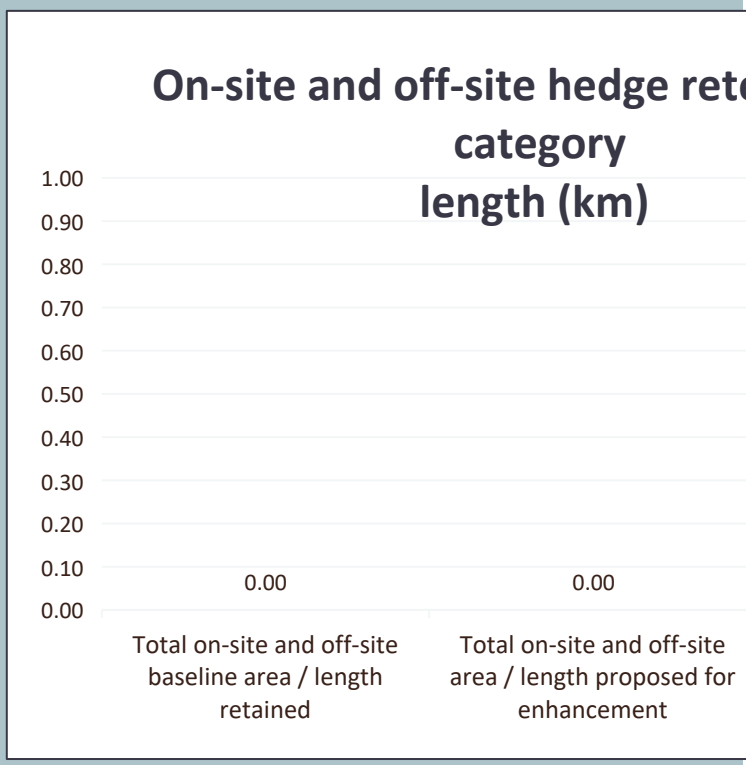
On-site and off-site hedge rete
category
length (km)
1.00
0.90
0.80
0.70
0.60
0.50
0.40
0.30
0.20
0.10
0.00
0.00
0.00
Total on-site and off-site baseline area / length retained
Total on-site and off-site area / length proposed for enhancement

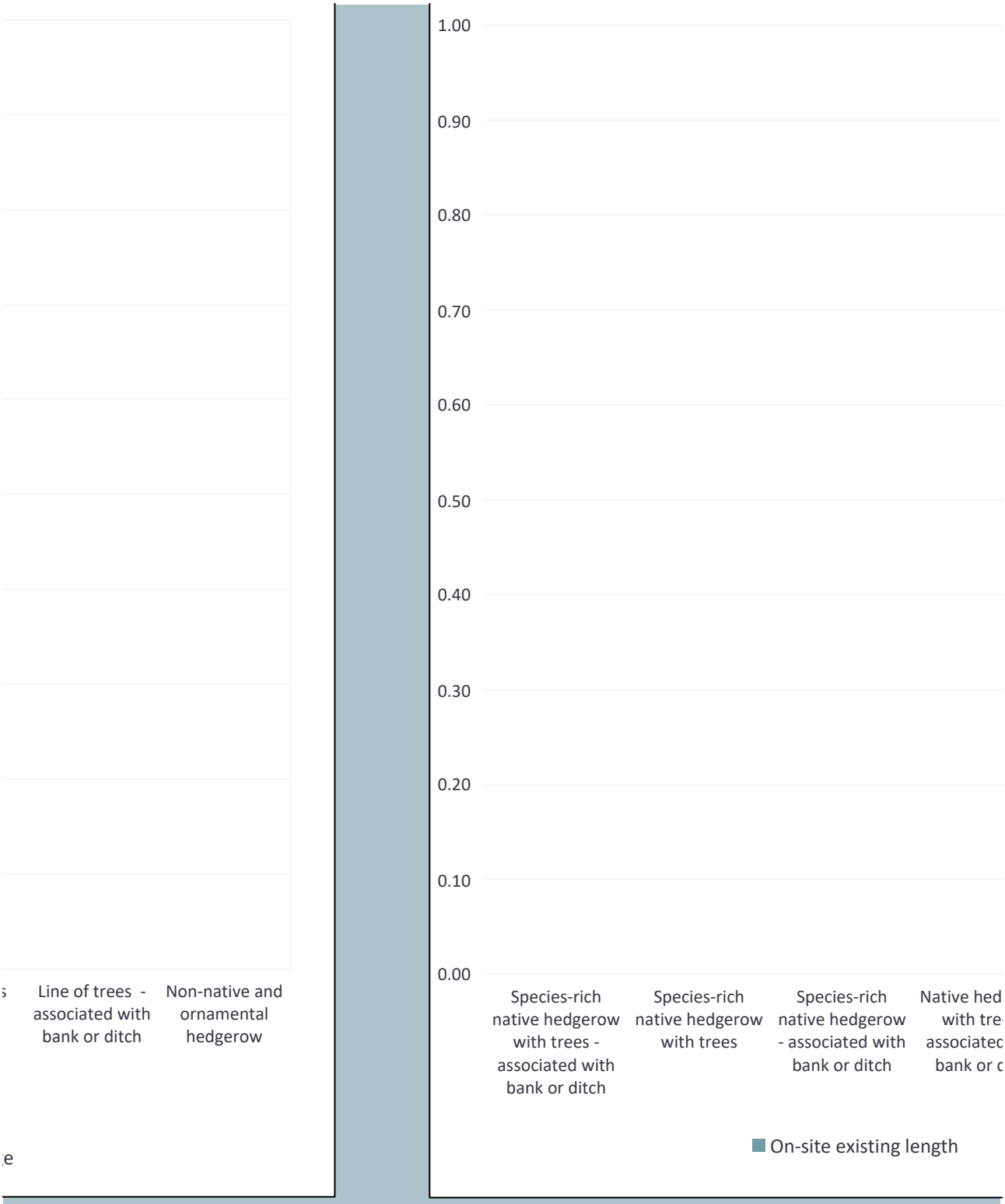


Watercourse length retained, proposed

ory

- V.High
- High
- Medium
- Low

lost (length km)

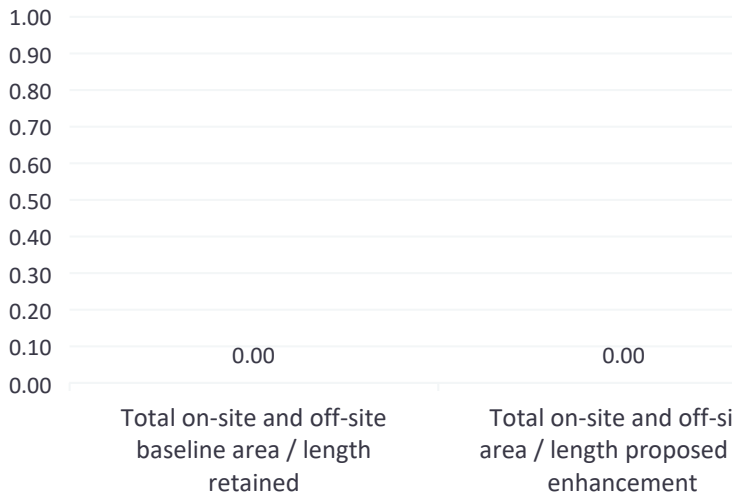


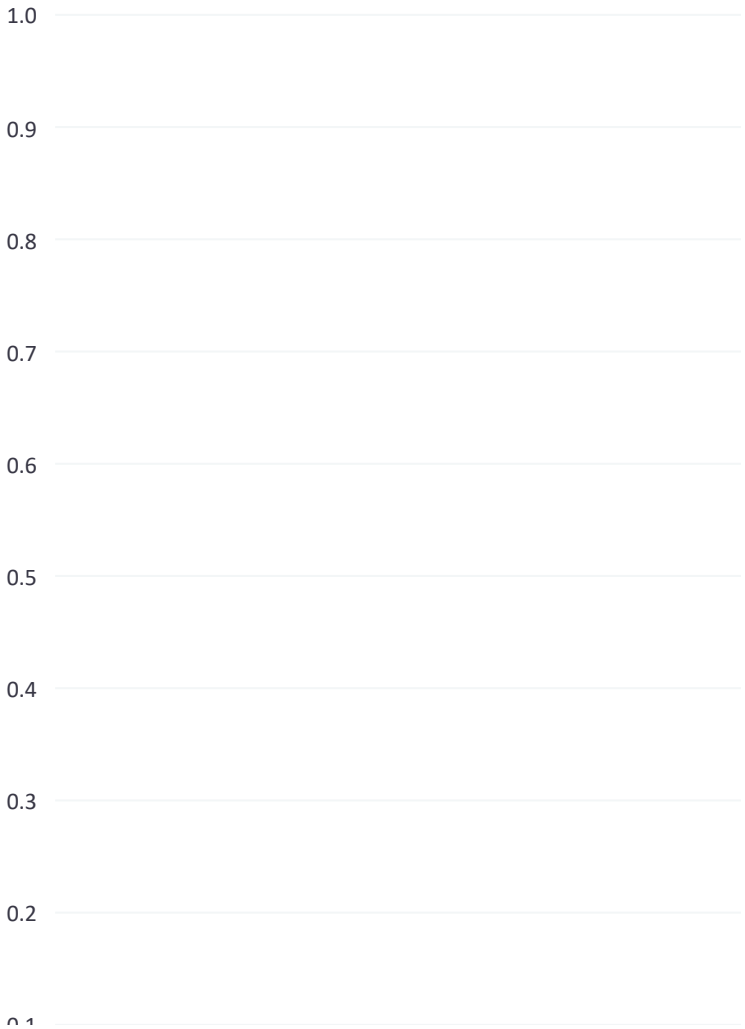

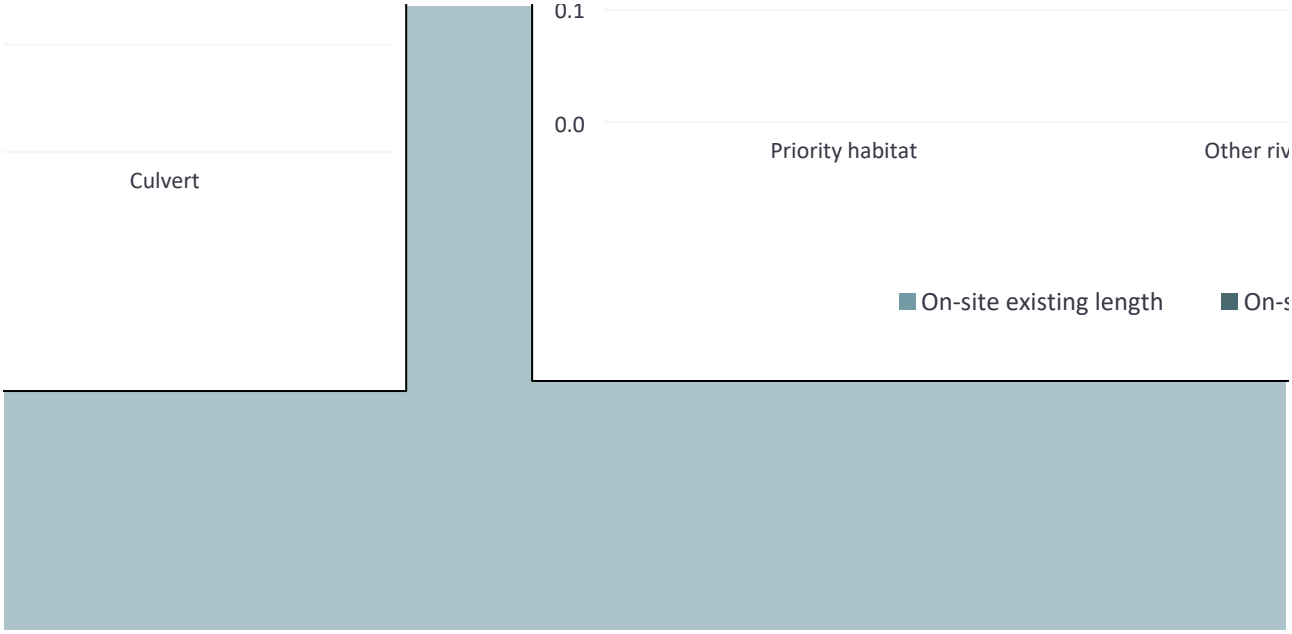
0.1
0.0
Culvert
Priority habitat
Other riv
On-site existing length
On-s

On-site and off-site habitat ret

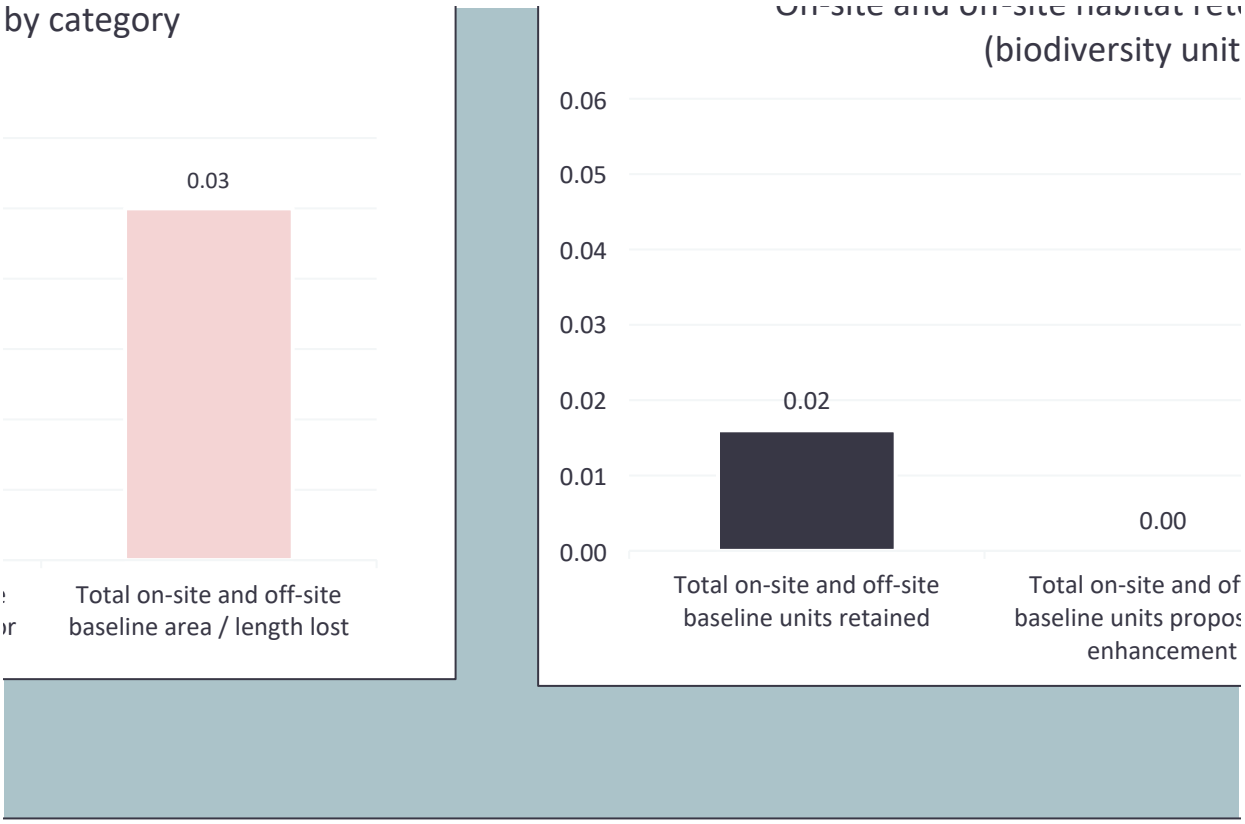


Area change by habitat group (hectares)

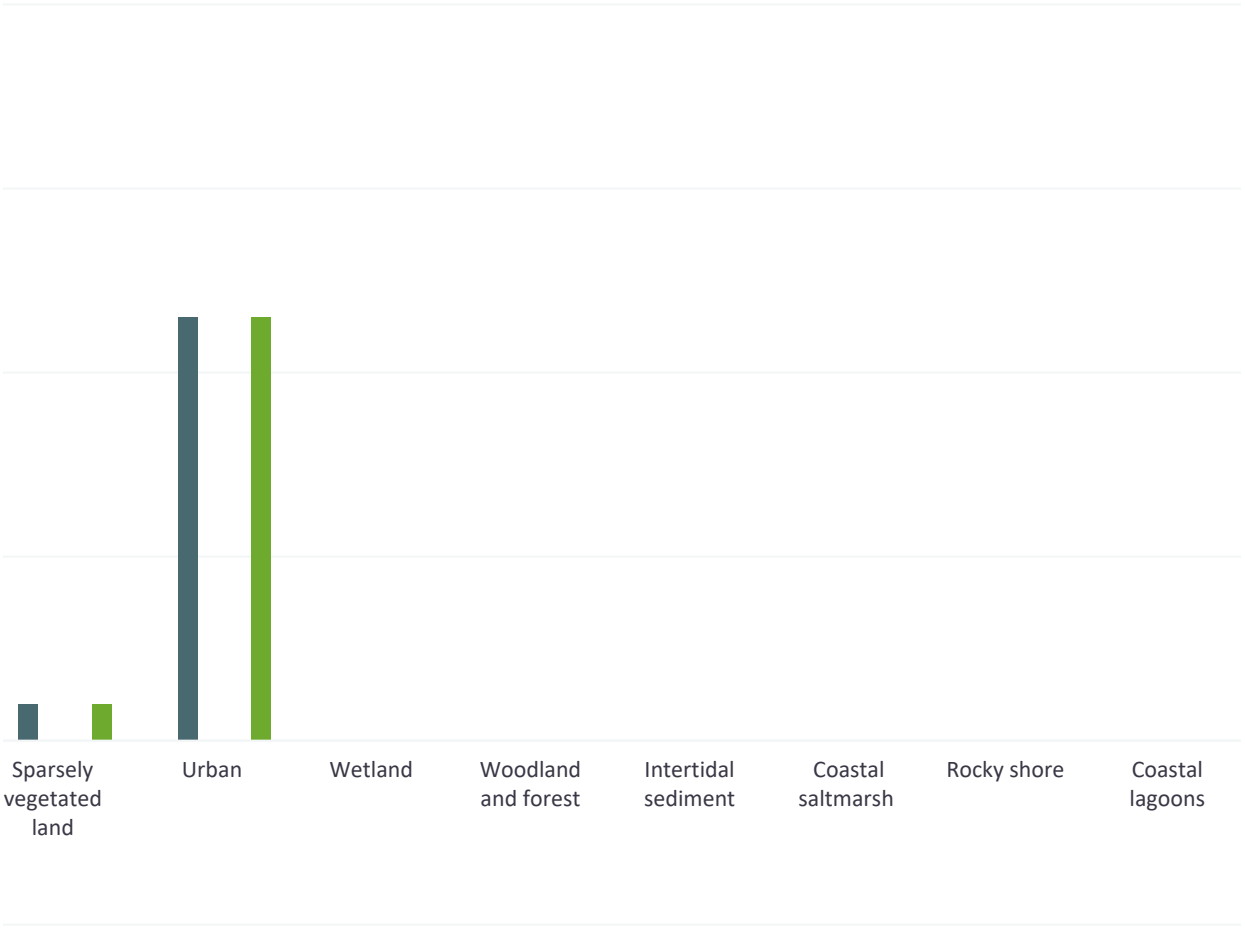

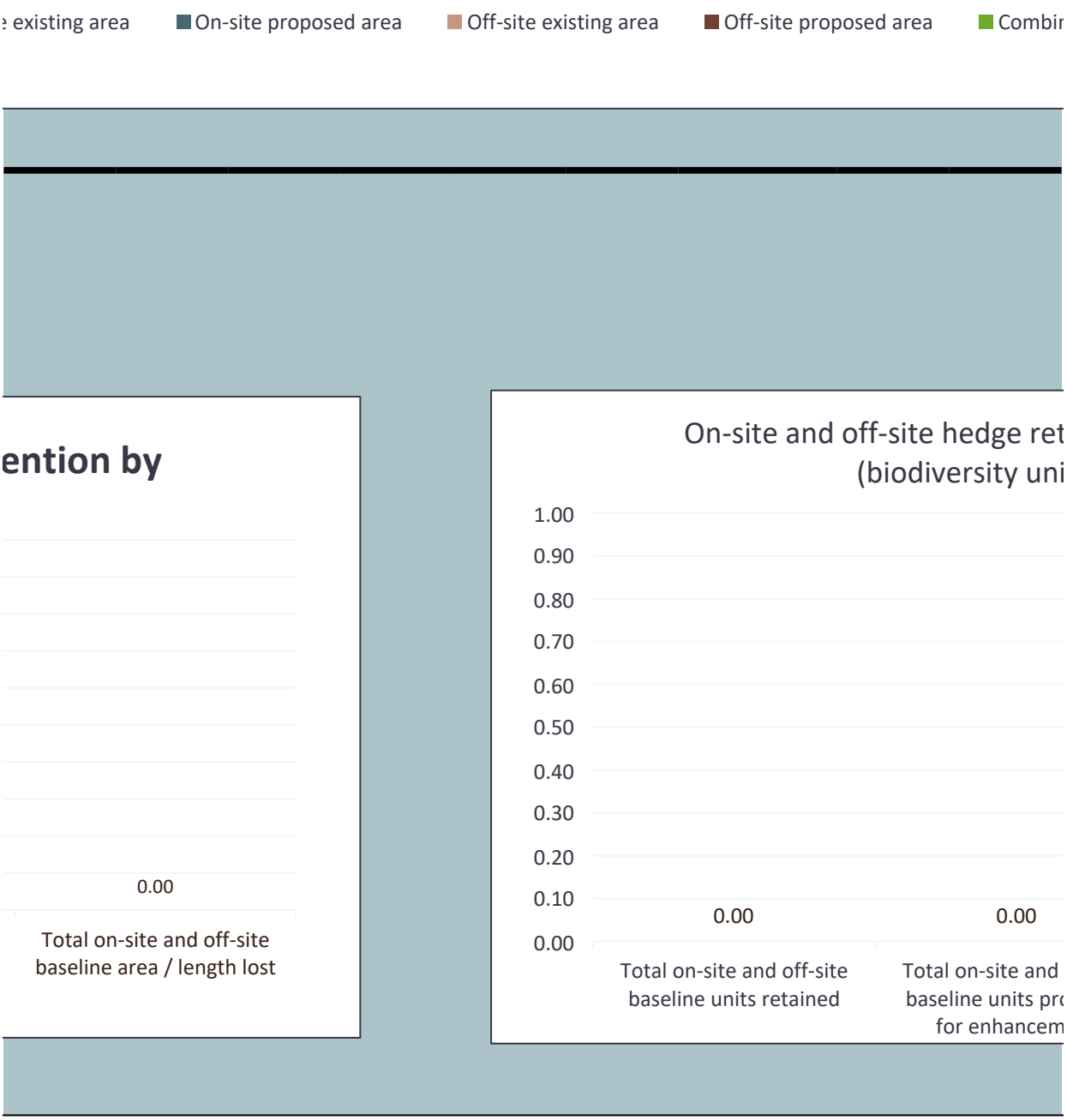


Hedgerow length change (km)

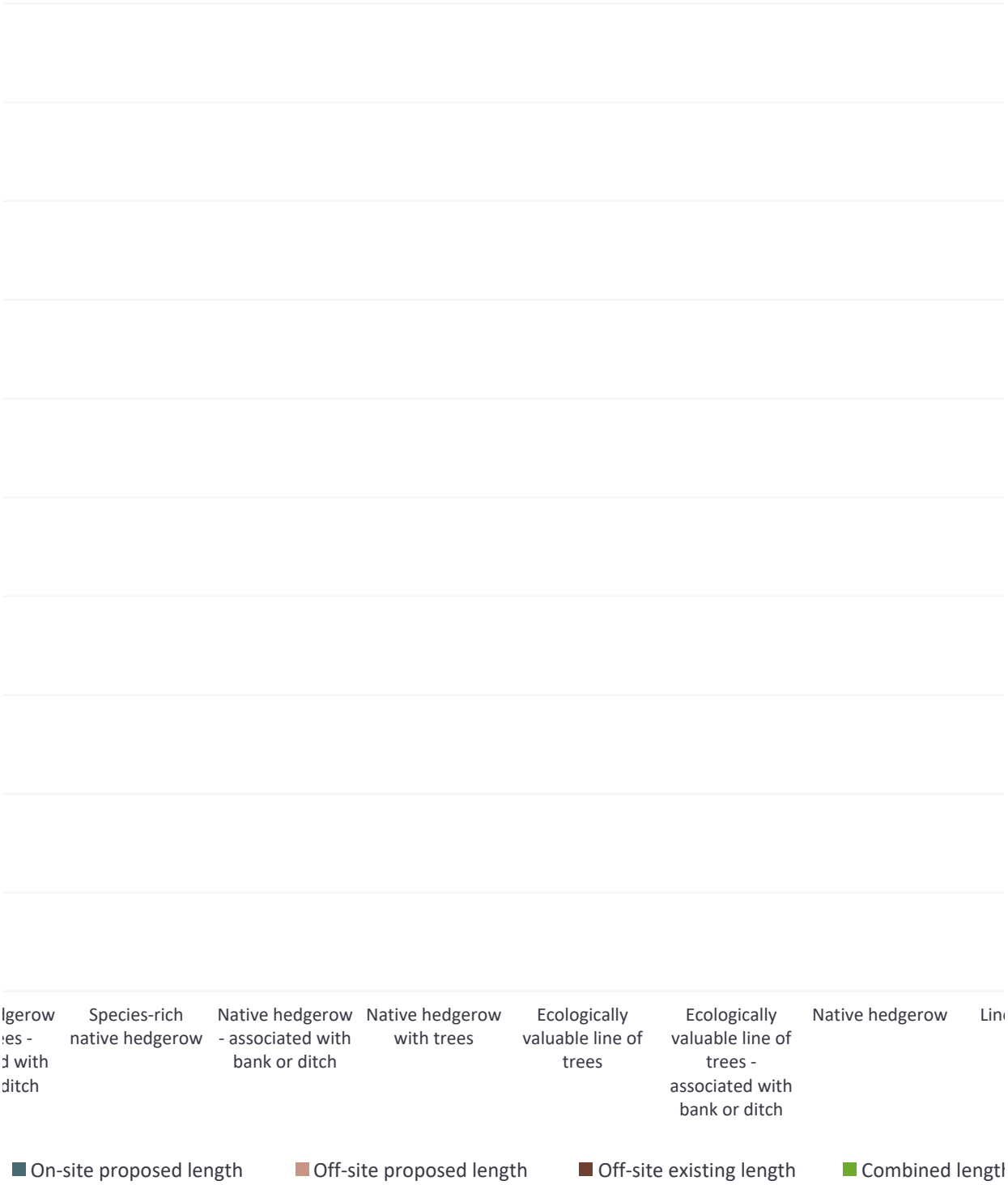
lgerow
es -
d with
ditch
Species-rich native hedgerow
Native hedgerow - associated with bank or ditch
Native hedgerow with trees
Ecologically valuable line of trees
Ecologically valuable line of trees - associated with bank or ditch
Native hedgerow
Lin
On-site proposed length
Off-site proposed length
Off-site existing length
Combined lengt

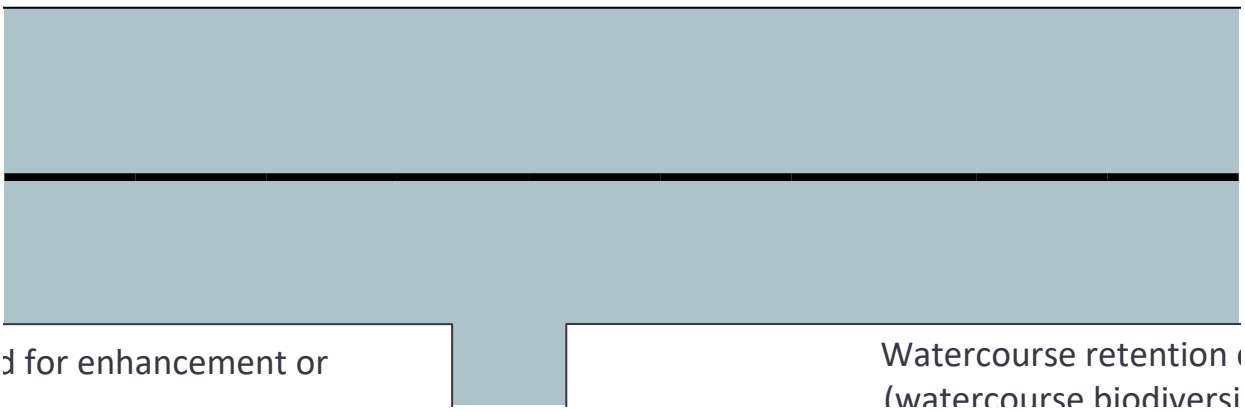
d for enhancement or
Watercourse retention
(watercourse biodiversi

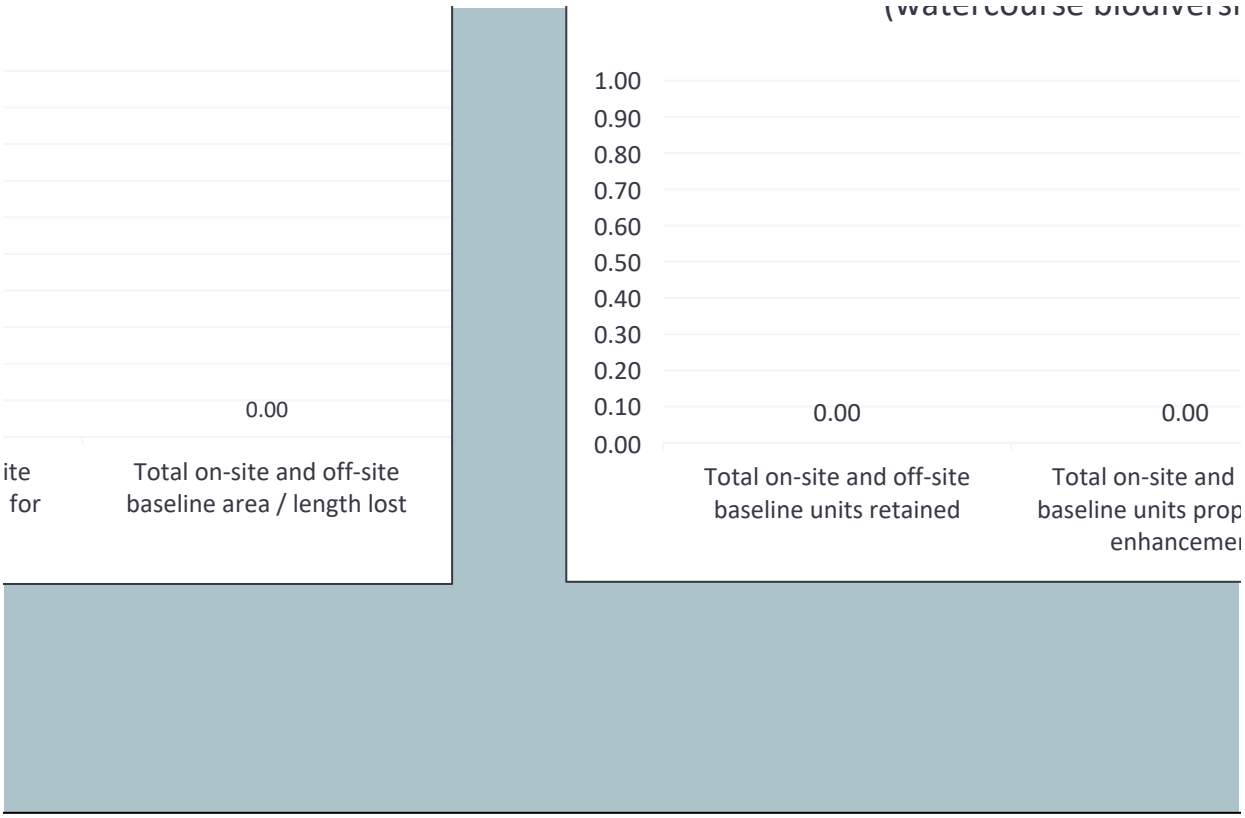


Watercourse length change (km)

vers and streams

Ditches

Canals

site proposed length

Off-site existing length

Off-site proposed length

Combined length change

ention category

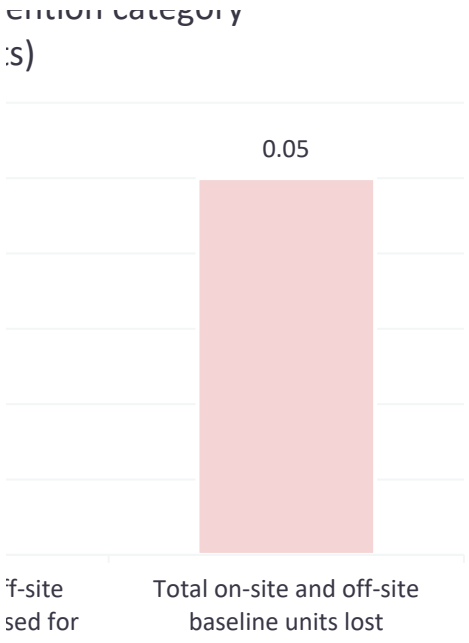
ention category
:s)
0.05
f-site
sed for
Total on-site and off-site
baseline units lost

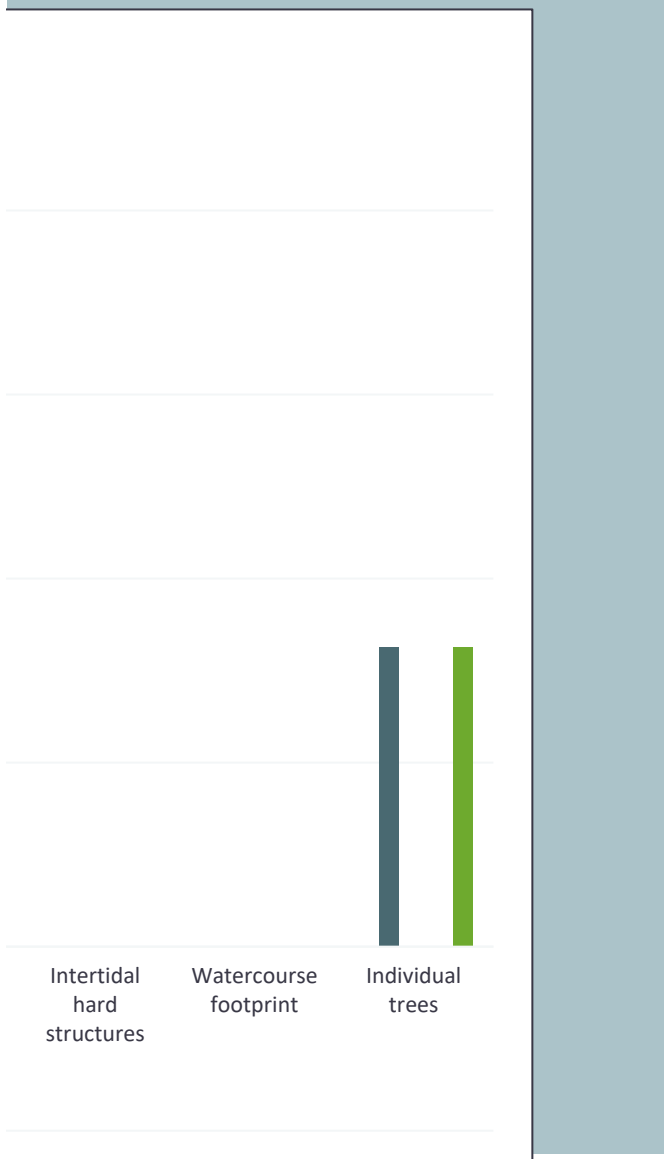
Intertidal
hard
structures
Watercourse
footprint
Individual
trees

ned area change

tention category
its)

| | |
|---|---|
| | 0.00 |
| off-site<br>oposed<br>nent | Total on-site and off-site baseline units lost |

| | | |
|---|---|---|
| e of trees | Line of trees - associated with bank or ditch | Non-native and ornamental hedgerow |

h change

category
ity units)

ty units)

| | |
|---|---|
| | 0.00 |
| off-site<br>posed for<br>nt | Total on-site and off-site baseline units lost |

Culvert

e

Return to results menu

Trading summary hedgerows

Trading summary watercourses

| Distinctiveness Group |
| --- |
| Very High |
| High |
| Medium |
| Low |

## Ve

| Habitat group |
| --- |
| Grassland - Lowland dry acid grassland |
| Grassland - Lowland meadows |
| Grassland - Upland hay meadows |
| Heathland and shrub - Mountain heaths and willow scrub |
| Lakes - Aquifer fed naturally fluctuating water bodies |
| Sparsely vegetated land - Calaminarian grasslands |
| Sparsely vegetated land - Limestone pavement |
| Wetland - Blanket bog |
| Wetland - Depressions on peat substrates (H7150) |
| Wetland - Fens (upland and lowland) |
| Wetland - Lowland raised bog |
| Wetland - Oceanic valley mire[1] (D2.1) |
| Wetland - Purple moor grass and rush pastures |
| Wetland - Transition mires and quaking bogs (H7140) |
| Woodland and forest - Wood-pasture and parkland |
| Rocky shore - High energy littoral rock - on peat, clay or chalk |
| Rocky shore - Moderate energy littoral rock - on peat, clay or chalk |
| Rocky shore - Low energy littoral rock - on peat, clay or chalk |
| Rocky shore - Features of littoral rock - on peat, clay or chalk |
| Intertidal sediment - Littoral seagrass on peat, clay or chalk |

| Habitat group |
| --- |
| Grassland - Traditional orchards |
| Grassland - Floodplain wetland mosaic and CFGM |
| Grassland - Lowland calcareous grassland |
| Grassland - Tall herb communities (H6430) |
| Grassland - Upland calcareous grassland |
| Heathland and shrub - Lowland Heathland |
| Heathland and shrub - Dunes with sea buckthorn (H2160) |
| Heathland and shrub - Upland heathland |
| Lakes - High alkalinity lakes |
| Lakes - Low alkalinity lakes |
| Lakes - Marl lakes |
| Lakes - Moderate alkalinity lakes |
| Lakes - Peat lakes |
| Lakes - Ponds (priority habitat) |
| Lakes - Temporary lakes ponds and pools (H3170) |
| Sparsely vegetated land - Coastal sand dunes |
| Sparsely vegetated land - Coastal vegetated shingle |
| Sparsely vegetated land - Inland rock outcrop and scree habitats |
| Sparsely vegetated land - Maritime cliff and slopes |
| Urban - Open mosaic habitats on previously developed land |
| Wetland - Reedbeds |
| Woodland and forest - Felled/Replacement for felled woodland |
| Woodland and forest - Lowland beech and yew woodland |
| Woodland and forest - Lowland mixed deciduous woodland |
| Woodland and forest - Native pine woodlands |
| Woodland and forest - Upland birchwoods |
| Woodland and forest - Upland mixed ashwoods |
| Woodland and forest - Upland oakwood |
| Woodland and forest - Wet woodland |
| Coastal lagoons - Coastal lagoons |
| Rocky shore - High energy littoral rock |
| Rocky shore - Moderate energy littoral rock |
| Rocky shore - Low energy littoral rock |
| Rocky shore - Features of littoral rock |
| Intertidal sediment - Littoral mud |
| Intertidal sediment - Littoral mixed sediments |
| Coastal saltmarsh - Saltmarshes and saline reedbeds |
| Intertidal sediment - Littoral biogenic reefs - Mussels |
| Intertidal sediment - Littoral biogenic reefs - Sabellaria |
| Intertidal sediment - Features of littoral sediment |
| Intertidal sediment - Littoral muddy sand |
| Intertidal sediment - Littoral seagrass |

# Me

| Habitat group |
| --- |
| Cropland - Arable field margins cultivated annually |
| Cropland - Arable field margins game bird mix |
| Cropland - Arable field margins pollen and nectar |
| Cropland - Arable field margins tussocky |
| Grassland - Other lowland acid grassland |
| Grassland - Other neutral grassland |
| Grassland - Upland acid grassland |
| Heathland and shrub - Blackthorn scrub |
| Heathland and shrub - Bramble scrub |
| Heathland and shrub - Gorse scrub |
| Heathland and shrub - Hawthorn scrub |
| Heathland and shrub - Willow scrub |
| Heathland and shrub - Hazel scrub |
| Heathland and shrub - Mixed scrub |
| Lakes - Ponds (non-priority habitat) |
| Lakes - Reservoirs |
| Sparsely vegetated land - Other inland rock and scree |
| Urban - Cemeteries and churchyards |
| Urban - Biodiverse green roof |
| Individual trees - Urban tree |
| Individual trees - Rural tree |
| Woodland and forest - Other Scot's pine woodland |
| Woodland and forest - Other woodland; broadleaved |
| Woodland and forest - Other woodland; mixed |
| Intertidal sediment - Littoral coarse sediment |
| Intertidal sediment - Littoral sand |
| Intertidal hard structures - Artificial hard structures with integrated greening of grey infrastructur |

| Habitat group |
| --- |
| Cropland - Cereal crops |
| Cropland - Horticulture |
| Cropland - Intensive orchards |

| |
|---|
| Cropland - Non-cereal crops |
| Cropland - Temporary grass and clover leys |
| Cropland - Winter stubble |
| Grassland - Modified grassland |
| Grassland - Bracken |
| Heathland and shrub - Rhododendron scrub |
| Lakes - Ornamental lake or pond |
| Sparsely vegetated land - Ruderal/ephemeral |
| Sparsely vegetated land - Tall forbs |
| Urban - Bioswale |
| Urban - Bare ground |
| Urban - Allotments |
| Urban - Facade-bound green wall |
| Urban - Ground based green wall |
| Urban - Ground level planters |
| Urban - Other green roof |
| Urban - Intensive green roof |
| Urban - Introduced shrub |
| Urban - Rain garden |
| Urban - Actively worked sand pit quarry or open cast mine |
| Urban - Sustainable drainage system |
| Urban - Vacant or derelict land |
| Urban - Vegetated garden |
| Woodland and forest - Other coniferous woodland |
| Coastal saltmarsh - Artificial saltmarshes and saline reedbeds |
| Intertidal sediment - Artificial littoral coarse sediment |
| Intertidal sediment - Artificial littoral mud |
| Intertidal sediment - Artificial littoral sand |
| Intertidal sediment - Artificial littoral muddy sand |
| Intertidal sediment - Artificial littoral mixed sediments |
| Intertidal sediment - Artificial littoral seagrass |
| Intertidal sediment - Artificial littoral biogenic reefs |
| Intertidal hard structures - Artificial hard structures |
| Intertidal hard structures - Artificial features of hard structures |
| Heathland and shrub - Other sea buckthorn scrub |

## mmary

| Trading Rule |
| --- |
| Same habitat required – bespoke compensation option ⚠ |
| Same habitat required = |
| Same broad habitat or a higher distinctiveness habitat required (≥) |
| Same distinctiveness or better habitat required ≥ |

## inctiveness

| Group | On-site unit change | Off-site unit change | Project-wide unit change |
| --- | --- | --- | --- |
| Grassland | 0.00 | 0.00 | 0.00 |
| Grassland | 0.00 | 0.00 | 0.00 |
| Grassland | 0.00 | 0.00 | 0.00 |
| Heathland and shrub | 0.00 | 0.00 | 0.00 |
| Lakes | 0.00 | 0.00 | 0.00 |
| Sparsely vegetated land | 0.00 | 0.00 | 0.00 |
| Sparsely vegetated land | 0.00 | 0.00 | 0.00 |
| Wetland | 0.00 | 0.00 | 0.00 |
| Wetland | 0.00 | 0.00 | 0.00 |
| Wetland | 0.00 | 0.00 | 0.00 |
| Wetland | 0.00 | 0.00 | 0.00 |
| Wetland | 0.00 | 0.00 | 0.00 |
| Wetland | 0.00 | 0.00 | 0.00 |
| Wetland | 0.00 | 0.00 | 0.00 |
| Woodland and forest | 0.00 | 0.00 | 0.00 |
| Rocky shore | 0.00 | 0.00 | 0.00 |
| Rocky shore | 0.00 | 0.00 | 0.00 |
| Rocky shore | 0.00 | 0.00 | 0.00 |
| Rocky shore | 0.00 | 0.00 | 0.00 |
| Intertidal sediment | 0.00 | 0.00 | 0.00 |
| | **0.00** | **0.00** | **0.00** |

## tiveness

| Group | On-site unit change | Off-site unit change | Project-wide unit change |
|---|---|---|---|
| Grassland | 0.00 | 0.00 | 0.00 |
| Grassland | 0.00 | 0.00 | 0.00 |
| Grassland | 0.00 | 0.00 | 0.00 |
| Grassland | 0.00 | 0.00 | 0.00 |
| Grassland | 0.00 | 0.00 | 0.00 |
| Heathland and shrub | 0.00 | 0.00 | 0.00 |
| Heathland and shrub | 0.00 | 0.00 | 0.00 |
| Heathland and shrub | 0.00 | 0.00 | 0.00 |
| Lakes | 0.00 | 0.00 | 0.00 |
| Lakes | 0.00 | 0.00 | 0.00 |
| Lakes | 0.00 | 0.00 | 0.00 |
| Lakes | 0.00 | 0.00 | 0.00 |
| Lakes | 0.00 | 0.00 | 0.00 |
| Lakes | 0.00 | 0.00 | 0.00 |
| Lakes | 0.00 | 0.00 | 0.00 |
| Sparsely vegetated land | 0.00 | 0.00 | 0.00 |
| Sparsely vegetated land | 0.00 | 0.00 | 0.00 |
| Sparsely vegetated land | 0.00 | 0.00 | 0.00 |
| Sparsely vegetated land | 0.00 | 0.00 | 0.00 |
| Urban | 0.00 | 0.00 | 0.00 |
| Wetland | 0.00 | 0.00 | 0.00 |
| Woodland and forest | 0.00 | 0.00 | 0.00 |
| Woodland and forest | 0.00 | 0.00 | 0.00 |
| Woodland and forest | 0.00 | 0.00 | 0.00 |
| Woodland and forest | 0.00 | 0.00 | 0.00 |
| Woodland and forest | 0.00 | 0.00 | 0.00 |
| Woodland and forest | 0.00 | 0.00 | 0.00 |
| Woodland and forest | 0.00 | 0.00 | 0.00 |
| Woodland and forest | 0.00 | 0.00 | 0.00 |
| Coastal lagoons | 0.00 | 0.00 | 0.00 |
| Rocky shore | 0.00 | 0.00 | 0.00 |
| Rocky shore | 0.00 | 0.00 | 0.00 |
| Rocky shore | 0.00 | 0.00 | 0.00 |
| Rocky shore | 0.00 | 0.00 | 0.00 |
| Intertidal sediment | 0.00 | 0.00 | 0.00 |
| Intertidal sediment | 0.00 | 0.00 | 0.00 |
| Coastal saltmarsh | 0.00 | 0.00 | 0.00 |
| Intertidal sediment | 0.00 | 0.00 | 0.00 |
| Intertidal sediment | 0.00 | 0.00 | 0.00 |
| Intertidal sediment | 0.00 | 0.00 | 0.00 |
| Intertidal sediment | 0.00 | 0.00 | 0.00 |
| Intertidal sediment | 0.00 | 0.00 | 0.00 |
| | **0.00** | **0.00** | **0.00** |

## nctiveness

| Group | On-site unit change | Off-site unit change | Project wide unit change |
|---|---|---|---|
| Cropland | 0.00 | 0.00 | 0.00 |
| Cropland | 0.00 | 0.00 | 0.00 |
| Cropland | 0.00 | 0.00 | 0.00 |
| Cropland | 0.00 | 0.00 | 0.00 |
| Grassland | 0.00 | 0.00 | 0.00 |
| Grassland | 0.00 | 0.00 | 0.00 |
| Grassland | 0.00 | 0.00 | 0.00 |
| Heathland and shrub | 0.00 | 0.00 | 0.00 |
| Heathland and shrub | 0.00 | 0.00 | 0.00 |
| Heathland and shrub | 0.00 | 0.00 | 0.00 |
| Heathland and shrub | 0.00 | 0.00 | 0.00 |
| Heathland and shrub | 0.00 | 0.00 | 0.00 |
| Heathland and shrub | 0.00 | 0.00 | 0.00 |
| Heathland and shrub | 0.00 | 0.00 | 0.00 |
| Lakes | 0.00 | 0.00 | 0.00 |
| Lakes | 0.00 | 0.00 | 0.00 |
| Sparsely vegetated land | 0.00 | 0.00 | 0.00 |
| Urban | 0.00 | 0.00 | 0.00 |
| Urban | 0.00 | 0.00 | 0.00 |
| Individual trees | 0.05 | 0.00 | 0.05 |
| Individual trees | 0.00 | 0.00 | 0.00 |
| Woodland and forest | 0.00 | 0.00 | 0.00 |
| Woodland and forest | 0.00 | 0.00 | 0.00 |
| Woodland and forest | 0.00 | 0.00 | 0.00 |
| Intertidal sediment | 0.00 | 0.00 | 0.00 |
| Intertidal sediment | 0.00 | 0.00 | 0.00 |
| Intertidal hard structures | 0.00 | 0.00 | 0.00 |
| | **0.05** | **0.00** | **0.05** |

## tiveness

| Group | On-site unit change | Off-site unit change | Pr |
|---|---|---|---|
| Cropland | 0.00 | 0.00 | |
| Cropland | 0.00 | 0.00 | |
| Cropland | 0.00 | 0.00 | |

| | | | |
|---|---|---|---|
| Cropland | 0.00 | 0.00 | |
| Cropland | 0.00 | 0.00 | |
| Cropland | 0.00 | 0.00 | |
| Grassland | -0.05 | 0.00 | |
| Grassland | 0.00 | 0.00 | |
| Heathland and shrub | 0.00 | 0.00 | |
| Lakes | 0.00 | 0.00 | |
| Sparsely vegetated land | 0.00 | 0.00 | |
| Sparsely vegetated land | 0.00 | 0.00 | |
| Urban | 0.00 | 0.00 | |
| Urban | 0.00 | 0.00 | |
| Urban | 0.00 | 0.00 | |
| Urban | 0.00 | 0.00 | |
| Urban | 0.00 | 0.00 | |
| Urban | 0.00 | 0.00 | |
| Urban | 0.00 | 0.00 | |
| Urban | 0.00 | 0.00 | |
| Urban | 0.00 | 0.00 | |
| Urban | 0.00 | 0.00 | |
| Urban | 0.00 | 0.00 | |
| Urban | 0.00 | 0.00 | |
| Urban | 0.00 | 0.00 | |
| Urban | 0.00 | 0.00 | |
| Woodland and forest | 0.00 | 0.00 | |
| Coastal saltmarsh | 0.00 | 0.00 | |
| Intertidal sediment | 0.00 | 0.00 | |
| Intertidal sediment | 0.00 | 0.00 | |
| Intertidal sediment | 0.00 | 0.00 | |
| Intertidal sediment | 0.00 | 0.00 | |
| Intertidal sediment | 0.00 | 0.00 | |
| Intertidal sediment | 0.00 | 0.00 | |
| Intertidal sediment | 0.00 | 0.00 | |
| Intertidal hard structures | 0.00 | 0.00 | |
| Intertidal hard structures | 0.00 | 0.00 | |
| Heathland and shrub | 0.00 | 0.00 | |
| | **-0.05** | **0.00** | |

| Trading Satisfied? |
| --- |
| Yes ✓ |
| Yes ✓ |
| Yes ✓ |
| Yes ✓ |

| Unit losses |
| --- |
| |
| |
| |
| |
| |
| |
| |
| |
| |
| |
| |
| |
| |
| |
| |
| |
| |
| |
| 0.00 |

| Losses not yet accounted for |
| --- |
| |
| |
| |
| |
| |
| |
| |
| |
| |
| |
| |
| |
| |
| |
| |
| |
| |
| |
| |
| |
| |
| |
| |
| |
| |
| |
| |
| |
| |
| |
| |
| |
| |
| |
| |
| |
| |
| |
| |
| |
| 0.00 |

| Cumulative broad habitat change |
| --- |
| 0.00 |
| 0.00 |
| 0.00 |
| 0.00 |
| 0.00 |
| 0.00 |
| 0.05 ✓ |
| 0.00 |
| 0.00 |

| oject wide unit change |
| --- |
| 0.00 |
| 0.00 |
| 0.00 |

| |
|---|
| 0.00 |
| 0.00 |
| 0.00 |
| -0.05 ⚠ |
| 0.00 |
| 0.00 |
| 0.00 |
| 0.00 ✓ |
| 0.00 |
| 0.00 |
| 0.00 |
| 0.00 |
| 0.00 |
| 0.00 |
| 0.00 |
| 0.00 |
| 0.00 |
| 0.00 |
| 0.00 |
| 0.00 |
| 0.00 |
| 0.00 |
| 0.00 |
| 0.00 |
| 0.00 |
| 0.00 |
| 0.00 |
| 0.00 |
| 0.00 |
| 0.00 |
| 0.00 |
| 0.00 |
| 0.00 |
| 0.00 |
| 0.00 |
| 0.00 |
| **-0.05** |

## Very High Distinctiveness Summary

| | |
|---|---|
| Very High Distinctiveness Units available to offset lower distinctiveness deficit | 0.00 |
| Remaining losses; Like for like not satisfied | 0.00 |

## High Distinctiveness Summary

| | |
|---|---|
| High Distinctiveness Units available to offset lower distinctiveness deficit | 0.00 |
| Remaining losses; Like for like not satisfied | 0.00 |

| Medium Distinctiveness Summary | |
|---|---|
| Medium Distinctiveness Units available to offset lower distinctiveness deficit | 0.05 ✓ |
| Medium Distinctiveness broad habitat losses to be offset by trading up | 0.00 |
| Medium Distinctiveness Unit deficit (required to meet trading rules) | 0.00 |

| Low Distinctiveness Summary | |
|---|---|
| Units available to offset Low Distinctiveness deficit | 0.05 ✓ |
| Low Distinctiveness net change in units | -0.05 ⚠ |
| Cumulative surplus of units | 0.01 ✓ |

Return to results menu

Trading summary area habitats

Trading summary watercourses

| T |
| --- |
| **Distinctiveness Group** |
| Very High |
| High |
| Medium |
| Low |
| Very Low |

| Very High Distin |
| --- |
| **Habitat group** |
| Species-rich native hedgerow with trees - associated with bank or ditch |

| High Distinct |
| --- |
| **Habitat group** |
| Species-rich native hedgerow with trees |
| Species-rich native hedgerow - associated with bank or ditch |
| Native hedgerow with trees - associated with bank or ditch |

| Medium Distin |
| --- |
| **Habitat group** |
| Species-rich native hedgerow |

| |
|---|
| Native hedgerow - associated with bank or ditch |
| Native hedgerow with trees |
| Ecologically valuable line of trees |
| Ecologically valuable line of trees - associated with bank or ditch |

## Low Distincti

| **Habitat group** |
|---|
| Native hedgerow |
| Line of trees |
| Line of trees - associated with bank or ditch |

## Very Low Distin

| **Habitat group** |
|---|
| Non-native and ornamental hedgerow |

## ding Summary

| Trading Rule | T |
|---|---|
| Same habitat required = | |
| Like for like or better | |
| Same distinctiveness or better habitat required | |
| Same distinctiveness or better habitat required | |
| Same distinctiveness or better habitat required | |

## iveness

| On-site unit change | Off-site unit change | Project-wide unit change |
|---|---|---|
| 0.00 | 0.00 | 0.00 |
| **0.00** | **0.00** | **0.00** |

## eness

| On-site unit change | Off-site unit change | Project wide unit change |
|---|---|---|
| 0.00 | 0.00 | 0.00 |
| 0.00 | 0.00 | 0.00 |
| 0.00 | 0.00 | 0.00 |
| **0.00** | **0.00** | **0.00** |

## iveness

| On-site unit change | Off-site unit change | Project wide unit change |
|---|---|---|
| 0.00 | 0.00 | 0.00 |

| | | |
|---|---|---|
| 0.00 | 0.00 | 0.00 |
| 0.00 | 0.00 | 0.00 |
| 0.00 | 0.00 | 0.00 |
| 0.00 | 0.00 | 0.00 |
| **0.00** | **0.00** | **0.00** |

## eness

| On-site unit change | Off-site unit change | Project wide unit change |
|---|---|---|
| 0.00 | 0.00 | 0.00 |
| 0.00 | 0.00 | 0.00 |
| 0.00 | 0.00 | 0.00 |
| **0.00** | **0.00** | **0.00** |

## iveness

| On-site unit change | Off-site unit change | Project wide unit change |
|---|---|---|
| 0.00 | 0.00 | 0.00 |
| **0.00** | **0.00** | **0.00** |

| |
|---|
| |
| rading Satisfied? |
| Yes ✓ |
| Yes ✓ |
| Yes ✓ |
| Yes ✓ |
| Yes ✓ |

| Very High Dis |
|---|
| Very High Distinctiveness Units available to offset lower distinctiveness deficit |
| Remaining losses; Like for like not satisfied |

| High Distin |
|---|
| High Distinctiveness Units available to offset lower distinctiveness deficit |
| High Distinctiveness losses to be offset by trading up |
| Higher Distinctiveness surplus units minus any high distinctiveness deficit |

| Medium Dis |
|---|
| Units available from higher distinctiveness habitats |
| Medium Distinctiveness net change in units |

Cumulative availability of units

## Low Distin

Low Distinctiveness net change in units

Cumulative availability of units

## Very Low Dis

Very Low Distinctiveness net change in units

Cumulative availability of units

| stinctiveness Summary |
| --- |
| 0.00 |
| 0.00 |

| nctiveness Summary |
| --- |
| 0.00 |
| 0.00 |
| 0.00 |

| stinctiveness Summary |
| --- |
| 0.00 |
| 0.00 |

| |
|---|
| 0.00 |

## nctiveness Summary

| |
|---|
| 0.00 |
| 0.00 |

## stinctiveness Summary

| |
|---|
| 0.00 |
| 0.00 |

Return to results menu

Trading summary area habitats

Trading summary hedgerows

| Distinctiveness Group |
| --- |
| Very High |
| High |
| Medium |
| Low |

## Very High Disti

| Habitat group |
| --- |
| Priority habitat |

## High Distinc

| Habitat group |
| --- |
| Other rivers and streams |

## Medium Disti

| Habitat group |
| --- |
| Ditches |

Canals

## Low Distinc

**Habitat group**

Culvert

# Trading Summary

| Trading Rule |
| --- |
| Same habitat required – bespoke compensation option ⚠ |
| Same habitat required = |
| Same habitat required = |
| Better distinctiveness habitat required |

| On-site unit change | Off-site unit change | Project-wide unit change |
| --- | --- | --- |
| 0.00 | 0.00 | 0.00 |
| **0.00** | **0.00** | **0.00** |

| On-site unit change | Off-site unit change | Project-wide unit change |
| --- | --- | --- |
| 0.00 | 0.00 | 0.00 |
| **0.00** | **0.00** | **0.00** |

| On-site unit change | Off-site unit change | Project wide unit change |
| --- | --- | --- |
| 0.00 | 0.00 | 0.00 |

| | | |
|---|---|---|
| 0.00 | 0.00 | 0.00 |
| **0.00** | **0.00** | **0.00** |

| On-site unit change | Off-site unit change | Project wide unit change |
|---|---|---|
| 0.00 | 0.00 | 0.00 |
| **0.00** | **0.00** | **0.00** |

| Trading Satisfied? |
| --- |
| Yes ✓ |
| Yes ✓ |
| Yes ✓ |
| Yes ✓ |

| Very High Distinctiveness Summary | |
| --- | --- |
| Very High Distinctiveness Units available to offset lower distinctiveness deficit | 0.00 |
| Remaining losses; Like for like not satisfied | 0.00 |

| High Distinctiveness Summary | |
| --- | --- |
| High Distinctiveness Units available to offset lower distinctiveness deficit | 0.00 |
| Remaining losses; Like for like not satisfied | 0.00 |

| Medium Distinctiveness Summary | |
| --- | --- |
| Medium Distinctiveness Units available to offset Lower Distinctiveness Deficit | 0.00 |
| Remaining losses; Like for like not satisfied | 0.00 |

| Low Distinctiveness Summary | |
|---|---|
| Low Distinctiveness net change in units | 0.00 |
| Cumulative availability of units | 0.00 |

| Credits |
| --- |

| Tier |
| --- |
| A1 |
| A2 |
| A3 |
| A4 |
| A5 |
| H |
| W |

s Required by Tier/Module

| Credits Required |
| --- |
| 0.00 |
| 0.00 |
| 0.00 |
| 0.00 |
| 0.00 |
| 0.00 |
| 0.00 |

as already been applied to calculate these values.

| Summary of sites providing area hab | | | |
|---|---|---|---|
| Gain site reference | Off-site units baseline | Off-site units retained | Off-site units enhanced |
| | | | |
| | | | |
| | | | |
| | | | |
| | | | |
| | | | |
| | | | |
| | | | |
| | | | |
| | | | |
| | | | |
| | | | |
| | | | |
| | | | |
| | | | |

| | | | |
|---|---|---|---|
| | | | |
| | | | |
| | | | |
| | | | |
| | | | |
| | | | |
| | | | |
| | | | |
| | | | |
| | | | |
| | | | |
| | | | |
| | | | |
| | | | |
| | | | |
| | | | |
| | | | |
| | | | |

| | | | |
|---|---|---|---|
| | | | |
| | | | |
| | | | |
| | | | |
| | | | |
| | | | |
| | | | |
| | | | |
| | | | |
| | | | |
| | | | |
| | | | |
| | | | |
| | | | |
| | | | |
| | | | |
| | | | |
| | | | |

| | | | |
|---|---|---|---|
| | | | |
| | | | |
| | | | |
| | | | |
| | | | |
| | | | |
| | | | |
| | | | |
| | | | |
| | | | |
| | | | |
| | | | |
| | | | |
| | | | |
| | | | |
| | | | |
| | | | |
| | | | |

| | | | |
|---|---|---|---|
| | | | |
| | | | |
| | | | |
| | | | |
| | | | |
| | | | |
| | | | |
| | | | |
| | | | |
| | | | |
| | | | |
| | | | |
| | | | |
| | | | |
| | | | |
| | | | |
| | | | |
| | | | |

| | | | |
|---|---|---|---|
| | | | |
| | | | |
| | | | |
| | | | |
| | | | |
| | | | |
| | | | |
| | | | |
| | | | |
| | | | |
| | | | |
| | | | |
| | | | |
| | | | |
| | | | |
| | | | |
| | | | |
| | | | |

| | | | |
|---|---|---|---|
| | | | |
| | | | |

itat unit gains

| Off-site units created | Off-site unit change per gain site (pre-SRM) | Off-site unit change per gain site (post-SRM) | | Gain site reference |
|---|---|---|---|---|
| | | | | |
| | | | | |
| | | | | |
| | | | | |
| | | | | |
| | | | | |
| | | | | |
| | | | | |
| | | | | |
| | | | | |
| | | | | |
| | | | | |
| | | | | |
| | | | | |

| | | | | |
|---|---|---|---|---|
| | | | | |
| | | | | |
| | | | | |
| | | | | |
| | | | | |
| | | | | |
| | | | | |
| | | | | |
| | | | | |
| | | | | |
| | | | | |
| | | | | |
| | | | | |
| | | | | |
| | | | | |
| | | | | |
| | | | | |
| | | | | |

| | | | | |
|---|---|---|---|---|
| | | | | |
| | | | | |
| | | | | |
| | | | | |
| | | | | |
| | | | | |
| | | | | |
| | | | | |
| | | | | |
| | | | | |
| | | | | |
| | | | | |
| | | | | |
| | | | | |
| | | | | |
| | | | | |
| | | | | |
| | | | | |

| | | | | |
|---|---|---|---|---|
| | | | | |
| | | | | |
| | | | | |
| | | | | |
| | | | | |
| | | | | |
| | | | | |
| | | | | |
| | | | | |
| | | | | |
| | | | | |
| | | | | |
| | | | | |
| | | | | |
| | | | | |
| | | | | |
| | | | | |
| | | | | |

| | | | | |
|---|---|---|---|---|
| | | | | |
| | | | | |
| | | | | |
| | | | | |
| | | | | |
| | | | | |
| | | | | |
| | | | | |
| | | | | |
| | | | | |
| | | | | |
| | | | | |
| | | | | |
| | | | | |
| | | | | |
| | | | | |
| | | | | |
| | | | | |

| | | | | |
|---|---|---|---|---|
| | | | | |
| | | | | |
| | | | | |
| | | | | |
| | | | | |
| | | | | |
| | | | | |
| | | | | |
| | | | | |
| | | | | |
| | | | | |
| | | | | |
| | | | | |
| | | | | |
| | | | | |
| | | | | |
| | | | | |
| | | | | |

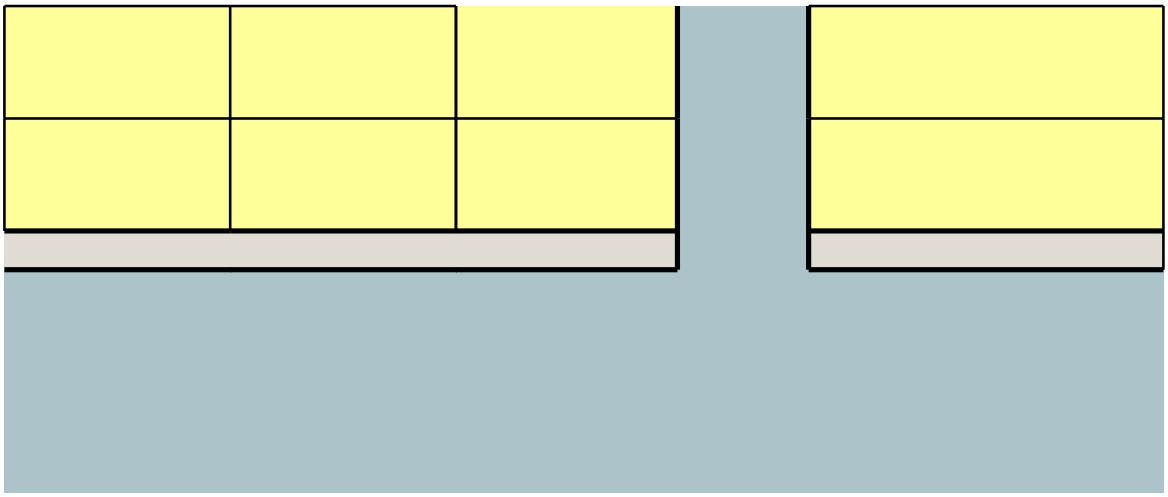

## Summary of sites providing hedgerow unit gains

| Off-site units baseline | Off-site units retained | Off-site units enhanced | Off-site units created | Off-site unit change per gain site (pre-SRM) |
|---|---|---|---|---|
| | | | | |
| | | | | |
| | | | | |
| | | | | |
| | | | | |
| | | | | |
| | | | | |
| | | | | |
| | | | | |
| | | | | |
| | | | | |
| | | | | |
| | | | | |
| | | | | |

| | | | | |
|---|---|---|---|---|
| | | | | |
| | | | | |
| | | | | |
| | | | | |
| | | | | |
| | | | | |
| | | | | |
| | | | | |
| | | | | |
| | | | | |
| | | | | |
| | | | | |
| | | | | |
| | | | | |
| | | | | |
| | | | | |
| | | | | |

| | | | | |
|---|---|---|---|---|
| | | | | |
| | | | | |
| | | | | |
| | | | | |
| | | | | |
| | | | | |
| | | | | |
| | | | | |
| | | | | |
| | | | | |
| | | | | |
| | | | | |
| | | | | |
| | | | | |
| | | | | |
| | | | | |
| | | | | |

| | | | | |
|---|---|---|---|---|
| | | | | |
| | | | | |
| | | | | |
| | | | | |
| | | | | |
| | | | | |
| | | | | |
| | | | | |
| | | | | |
| | | | | |
| | | | | |
| | | | | |
| | | | | |
| | | | | |
| | | | | |
| | | | | |
| | | | | |

| | | | | |
|---|---|---|---|---|
| | | | | |
| | | | | |
| | | | | |
| | | | | |
| | | | | |
| | | | | |
| | | | | |
| | | | | |
| | | | | |
| | | | | |
| | | | | |
| | | | | |
| | | | | |
| | | | | |
| | | | | |
| | | | | |
| | | | | |

| | | | | |
|---|---|---|---|---|
| | | | | |
| | | | | |
| | | | | |
| | | | | |
| | | | | |
| | | | | |
| | | | | |
| | | | | |
| | | | | |
| | | | | |
| | | | | |
| | | | | |
| | | | | |
| | | | | |
| | | | | |
| | | | | |
| | | | | |

| | | | | |
|---|---|---|---|---|
| | | | | |
| | | | | |
| | | | | |

| | | | |
|---|---|---|---|
| | Summary of sites provi | | |
| Off-site unit change per gain site (post-SRM) | Gain site reference | Off-site units baseline | Off-site units retained |
| | | | |
| | | | |
| | | | |
| | | | |
| | | | |
| | | | |
| | | | |
| | | | |
| | | | |
| | | | |
| | | | |
| | | | |
| | | | |
| | | | |
| | | | |

| | | | | |
|---|---|---|---|---|
| | | | | |
| | | | | |
| | | | | |
| | | | | |
| | | | | |
| | | | | |
| | | | | |
| | | | | |
| | | | | |
| | | | | |
| | | | | |
| | | | | |
| | | | | |
| | | | | |
| | | | | |
| | | | | |
| | | | | |
| | | | | |

| | | | | |
|---|---|---|---|---|
| | | | | |
| | | | | |
| | | | | |
| | | | | |
| | | | | |
| | | | | |
| | | | | |
| | | | | |
| | | | | |
| | | | | |
| | | | | |
| | | | | |
| | | | | |
| | | | | |
| | | | | |
| | | | | |
| | | | | |
| | | | | |

| | | | | |
|---|---|---|---|---|
| | | | | |
| | | | | |
| | | | | |
| | | | | |
| | | | | |
| | | | | |
| | | | | |
| | | | | |
| | | | | |
| | | | | |
| | | | | |
| | | | | |
| | | | | |
| | | | | |
| | | | | |
| | | | | |
| | | | | |
| | | | | |

| | | | | |
|---|---|---|---|---|
| | | | | |
| | | | | |
| | | | | |
| | | | | |
| | | | | |
| | | | | |
| | | | | |
| | | | | |
| | | | | |
| | | | | |
| | | | | |
| | | | | |
| | | | | |
| | | | | |
| | | | | |
| | | | | |
| | | | | |
| | | | | |

| | | | | |
|---|---|---|---|---|
| | | | | |
| | | | | |
| | | | | |
| | | | | |
| | | | | |
| | | | | |
| | | | | |
| | | | | |
| | | | | |
| | | | | |
| | | | | |
| | | | | |
| | | | | |
| | | | | |
| | | | | |
| | | | | |
| | | | | |
| | | | | |

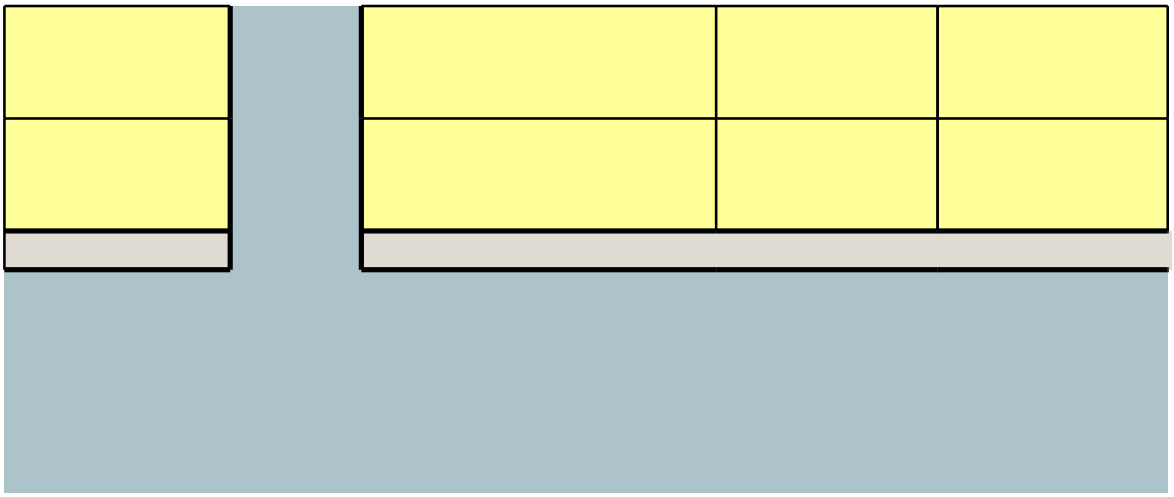

ding watercourse unit gains

| Off-site units enhanced | Off-site units created | Off-site unit change per gain site (pre-SRM) | Off-site unit change per gain site (post-SRM) |
|---|---|---|---|
| | | | |
| | | | |
| | | | |
| | | | |
| | | | |
| | | | |
| | | | |
| | | | |
| | | | |
| | | | |
| | | | |
| | | | |
| | | | |
| | | | |

| | | | |
|---|---|---|---|
| | | | |
| | | | |
| | | | |
| | | | |
| | | | |
| | | | |
| | | | |
| | | | |
| | | | |
| | | | |
| | | | |
| | | | |
| | | | |
| | | | |
| | | | |
| | | | |
| | | | |

| | | | |
|---|---|---|---|
| | | | |
| | | | |
| | | | |
| | | | |
| | | | |
| | | | |
| | | | |
| | | | |
| | | | |
| | | | |
| | | | |
| | | | |
| | | | |
| | | | |
| | | | |
| | | | |
| | | | |

| | | | |
|---|---|---|---|
| | | | |
| | | | |
| | | | |
| | | | |
| | | | |
| | | | |
| | | | |
| | | | |
| | | | |
| | | | |
| | | | |
| | | | |
| | | | |
| | | | |
| | | | |
| | | | |
| | | | |

| | | | |
|---|---|---|---|
| | | | |
| | | | |
| | | | |
| | | | |
| | | | |
| | | | |
| | | | |
| | | | |
| | | | |
| | | | |
| | | | |
| | | | |
| | | | |
| | | | |
| | | | |
| | | | |
| | | | |

| | | | |
|---|---|---|---|
| | | | |
| | | | |
| | | | |
| | | | |
| | | | |
| | | | |
| | | | |
| | | | |
| | | | |
| | | | |
| | | | |
| | | | |
| | | | |
| | | | |
| | | | |
| | | | |
| | | | |

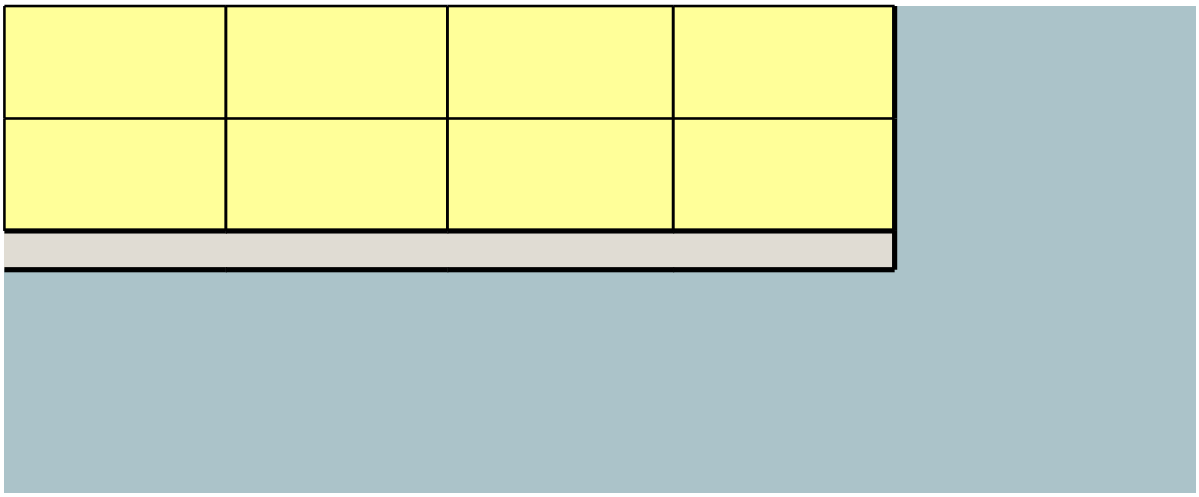

For further information please refer t

| Habitat reference | Metric habitat type | Irreplaceable habitat name |
|---|---|---|
| | | |
| | | |
| | | |
| | | |
| | | |
| | | |
| | | |
| | | |
| | | |
| | | |
| | | |
| | | |
| | | |

| | | |
|---|---|---|
| | | |
| | | |
| | | |
| | | |
| | | |
| | | |
| | | |
| | | |
| | | |
| | Irreplaceable habitat area including individual trees, green walls and intertidal hard structures: | |
| | Total irreplaceable habitat area excluding individual trees, green walls and intertidal hard structures: | |

| | | |
|---|---|---|
| | | |
| For further information please refer t | | |
| Habitat reference | Metric Habitat type | Irreplaceable habitat name |
| | | |
| | | |

| | | |
|---|---|---|
| | | |
| | | |
| | | |
| | | |
| | | |
| | | |
| | | |
| | | |
| | | |
| | | |
| | | |
| | | |
| | | |
| | | |
| | | |
| | | |
| | | |

| | | |
|---|---|---|
| | | |
| | | |
| | | |
| | | |
| | Irreplaceable habitat area including individual trees, green walls and intertidal hard structures: | |
| | Total irreplaceable habitat area excluding individual trees, Green walls and intertidal hard structures: | |

# Irreplaceable area habitat

o the irreplaceable habitats section of the metric user guide. This sheet is autopopula

| Total area at baseline | Area retained | Area enhanced | Area lost |
|---|---|---|---|
| | | | |
| | | | |
| | | | |
| | | | |
| | | | |
| | | | |
| | | | |
| | | | |
| | | | |
| | | | |
| | | | |
| | | | |
| | | | |

| | | | |
|---|---|---|---|
| | | | |
| | | | |
| | | | |
| | | | |
| | | | |
| | | | |
| | | | |
| | | | |
| | | | |

| | |
|---|---|
| 0.00 | |
| 0.00 | |

## Irreplaceable area habitats

o the irreplaceable habitats section of the metric user guide. This sheet is autopopula

| Total area at baseline | Area retained | Area enhanced | Area lost |
|---|---|---|---|
| | | | |
| | | | |

| | | | |
|---|---|---|---|
| | | | |
| | | | |
| | | | |
| | | | |
| | | | |
| | | | |
| | | | |
| | | | |
| | | | |
| | | | |
| | | | |
| | | | |
| | | | |
| | | | |
| | | | |
| | | | |

| | | | |
|---|---|---|---|
| | | | |
| | | | |
| | | | |
| | | | |
| **0.00** | | | |
| **0.00** | | | |

## s on-site

ated from the A1 on-site habitat baseline tab, with the exception of irreplaceable

| Bespoke compensation agreed for losses? | User comments |
|---|---|
| | |
| | |
| | |
| | |
| | |
| | |
| | |
| | |
| | |
| | |
| | |
| | |
| | |

| | |
|---|---|
| | |
| | |
| | |
| | |
| | |
| | |
| | |
| | |
| | |

## s off-site

ated from the D1 off-site habitat baseline tab, with the exception of irreplaceabl

| Bespoke compensation agreed for losses? | User comments |
|---|---|
| | |
| | |

| | |
|---|---|
| | |
| | |
| | |
| | |
| | |
| | |
| | |
| | |
| | |
| | |
| | |
| | |
| | |
| | |
| | |
| | |

| | |
|---|---|
| | |
| | |
| | |
| | |

e habitat name.

| Planning authority comments | Habitat reference number |
|---|---|
| | |
| | |
| | |
| | |
| | |
| | |
| | |
| | |
| | |
| | |
| | |
| | |
| | |

| | |
|---|---|
| | |
| | |
| | |
| | |
| | |
| | |
| | |
| | |
| | |

e habitat name.

| Planning authority comments | Habitat reference number |
|---|---|
| | |
| | |

| | |
|---|---|
| | |
| | |
| | |
| | |
| | |
| | |
| | |
| | |
| | |
| | |
| | |
| | |
| | |
| | |
| | |
| | |

| | |
|---|---|
| | |
| | |
| | |
| | |

**Project Name: Tudor**

Condense /

Ma

| Ref | Broad Habitat |
|---|---|
| 1 | Grassland |
| 2 | |
| 3 | |
| 4 | |
| 5 | |
| 6 | |

Cottage (construction of a stable building) Map Reference:

# A-1 On-Site Habitat Baseline

Show Columns

Condense / Show

in Menu

| Existing area habitats |
| --- |
| **Habitat Type** |
| Modified grassland |
| |
| |
| |
| |
| |

**Site Area (Excluding area of individual trees, green wa**

**M² to hectares conversion tool:**

| Area h |
| --- |
| Total Net Unit Change |
| Total Net % Change |
| Trading Rules Satisfied |

v Rows

| | | Distinctiveness | | Conditio |
| --- | --- | --- | --- | --- |
| Irreplaceable habitat | Area (hectares) | Distinctiveness | Score | Condition |
| No | 0.033 | Low | 2 | Poor |
| | | | | |
| | | | | |
| | | | | |
| | | | | |
| | | | | |
| Total habitat area | 0.03 | | | |
| alls, intertidal hard structures) | 0.03 | | | |

| | Select a unit | Hectares | M² |
| --- | --- | --- | --- |
| | | | |

| habitat summary |
| --- |
| 0.01 |
| 10.03% |
| Yes ✓ |

| on | Strategic significance | | |
| --- | --- | --- | --- |
| Score | Strategic significance | Strategic significance | Strategic significance multiplier |
| 1 | Area/compensation not in local strategy/ no local strategy | Low Strategic Significance | 1 |
| | | | |
| | | | |
| | | | |
| | | | |
| | | | |

| Required Action to Meet Trading Rules | Ecological baseline | | |
|---|---|---|---|
| | Total habitat units | Area retained | Area enhanced |
| Same distinctiveness or better habitat required ≥ | 0.07 | 0.008 | |
| | | | |
| | | | |
| | | | |
| | | | |
| | | | |
| | **0.07** | **0.01** | **0.00** |

**Total area lost (excluding are**
**and intertidal**

| Baseline units retained | Baseline units enhanced | Area habitat lost | Units lost |
|---|---|---|---|
| 0.02 | 0.00 | 0.03 | 0.05 |
| | | | |
| | | | |
| | | | |
| | | | |
| | | | |
| **0.02** | **0.00** | **0.03** | **0.05** |

| | |
|---|---|
| **a of individual trees, green walls l hard structures)** | **0.03** |

| Bespoke compensation agreed for losses of VHDH or irreplaceable habitat | User comments |
| --- | --- |
| | |
| | |
| | |
| | |
| | |
| | |

## Comments

| Planning authority comments | Habitat reference number |
| --- | --- |
| | 1 |
| | |
| | |
| | |
| | |
| | |

**Project Name: Tud**

Condense / S

Main

| Ref | Broad Habitat |
|---|---|
| 1 | Urban |
| 2 | Urban |
| 3 | Sparsely vegetated land |
| 4 | Individual trees |
| 5 | |
| 6 | |
| 7 | |
| 8 | |

or Cottage (construction of a stable building) Map Reference:

# A-2 On-Site Habitat Creation

how Columns

Condense / Show Rows

Menu

| Proposed habitat |
| --- |
| Developed land; sealed surface |
| Artificial unvegetated, unsealed surface |
| Ruderal/Ephemeral |
| Urban tree |
| |
| |
| |
| |
| **Total habitat area** |

**Site Area (Excluding area of individual trees, green walls, intertidal hard structures)**

**M² to hectares conversion tool:**

| Area habitat summ | |
|---|---|
| Total Net Unit Change | |
| Total Net % Change | |
| Trading Rules Satisfied | |
| Area Check | |

| Area (hectares) | Distinctiveness | | Condition | |
|---|---|---|---|---|
| | Distinctiveness | Score | Condition | Score |
| 0.016 | V.Low | 0 | N/A - Other | 0 |
| 0.007 | V.Low | 0 | N/A - Other | 0 |
| 0.002 | Low | 2 | Poor | 1 |
| 0.0163 | Medium | 4 | Moderate | 2 |
| | | | | |
| | | | | |
| | | | | |
| | | | | |
| 0.04 | | | | |

| 0.03 |
|---|

| Select a unit | Hectares | $M^2$ |
|---|---|---|
| | | |

| nary |
| --- |
| 0.01 |
| 10.03% |
| Yes ✓ |
| Area Acceptable ✓ |

| Strategic significance | | |
| --- | --- | --- |
| Strategic significance | Strategic significance | Strategic significance multiplier |
| Area/compensation not in local strategy/ no local strategy | Low Strategic Significance | 1 |
| Area/compensation not in local strategy/ no local strategy | Low Strategic Significance | 1 |
| Area/compensation not in local strategy/ no local strategy | Low Strategic Significance | 1 |
| Location ecologically desirable but not in local strategy | Medium strategic significance | 1.1 |
| | | |
| | | |
| | | |
| | | |

| | | Post intervention habitats |
|---|---|---|
| Standard time to target condition (years) | Habitat created in advance (years) | Delay in starting habitat creation (years) |
| 0 | | 1 |
| 0 | | 1 |
| 1 | | 1 |
| 27 | | 1 |
| | | |
| | | |
| | | |
| | | |

**Temporal multiplier**

| Standard or adjusted time to target condition | Final time to target condition (years) | Final time to target multiplier |
|---|---|---|
| Standard time to target condition applied | 1 | 0.965 |
| Standard time to target condition applied | 1 | 0.965 |
| Check details- Delay in starting habitat in required condition? ⚠ | 2 | 0.931 |
| Check details- Delay in starting habitat in required condition? ⚠ | 28 | 0.369 |
| | | |
| | | |
| | | |
| | | |

| Difficulty multipliers | | | |
|---|---|---|---|
| Standard difficulty of creation | Applied difficulty multiplier | Final difficulty of creation | Difficulty multiplier applied |
| Low | Standard difficulty applied | Low | 1 |
| Low | Standard difficulty applied | Low | 1 |
| Low | Standard difficulty applied | Low | 1 |
| Low | Standard difficulty applied | Low | 1 |
| | | | |
| | | | |
| | | | |
| | | | |
| | | | Total Units |

| Habitat units delivered | User comments |
|---|---|
| 0.00 | |
| 0.00 | Cell-web habitat used, whereby half of the area if used as artifical unsealed habitat and half as ruderal habitat. |
| 0.00 | Cell-web habitat used, whereby half of the area if used as artifical unsealed habitat and half as ruderal habitat. |
| 0.05 | |
| | |
| | |
| | |
| | |
| **0.06** | |

## Comments

| Planning authority comments | Habitat reference number |
| --- | --- |
| | |
| | |
| | |
| | |
| | |
| | |
| | |
| | |

oject Name: Tudor Cottage (construction of a stable building) Map Referenc

# A-3 On-Site Habitat Enhancement

Condense / Show Columns

Condense / Show Rows

Main Menu

| Baseline ref | Baseline habitat | Total habitat area (hectares) |
|---|---|---|
| | | |
| | | |
| | | |
| | | |
| | | |
| | | |
| | | |
| | | |
| | | |
| | | |
| | | |
| | | |
| | | |
| | | |
| | | |
| | | |
| | | |
| | | |
| | | |
| | | |
| | | |
| | | |
| | | |
| | | |
| | | |
| | | |
| | | |
| | | |
| | | |
| | | |
| | | |
| | | |
| | | |
| | | |
| | | |
| | | |
| | | |

| | | |
|---|---|---|
| | | |
| | | |
| | | |

| | | |
|---|---|---|
| | | |
| | | |
| | | |

| | | |
|---|---|---|
| | | |
| | | |
| | | |

| | | |
|---|---|---|
| | | |
| | | |
| | | |

| Baseline habitats | | | |
|---|---|---|---|
| Baseline distinctiveness band | Baseline distinctiveness score | Baseline condition category | Baseline condition score |
| | | | |
| | | | |
| | | | |
| | | | |
| | | | |
| | | | |
| | | | |
| | | | |
| | | | |
| | | | |
| | | | |
| | | | |
| | | | |
| | | | |
| | | | |
| | | | |
| | | | |
| | | | |
| | | | |
| | | | |
| | | | |
| | | | |
| | | | |
| | | | |
| | | | |
| | | | |
| | | | |
| | | | |
| | | | |
| | | | |
| | | | |
| | | | |
| | | | |
| | | | |
| | | | |
| | | | |
| | | | |

| | | | |
|---|---|---|---|
| | | | |
| | | | |
| | | | |

| | | | |
|---|---|---|---|
| | | | |
| | | | |
| | | | |

| | | | |
|---|---|---|---|
| | | | |
| | | | |
| | | | |

| | | | |
|---|---|---|---|
| | | | |
| | | | |
| | | | |

| Baseline strategic significance category | Baseline strategic significance score | Baseline habitat units |
|---|---|---|
| | | |
| | | |
| | | |
| | | |
| | | |
| | | |
| | | |
| | | |
| | | |
| | | |
| | | |
| | | |
| | | |
| | | |
| | | |
| | | |
| | | |
| | | |
| | | |
| | | |
| | | |
| | | |
| | | |
| | | |
| | | |
| | | |
| | | |
| | | |
| | | |
| | | |
| | | |
| | | |
| | | |
| | | |
| | | |
| | | |
| | | |

| | | |
|---|---|---|
| | | |
| | | |
| | | |

| | | |
|---|---|---|
| | | |
| | | |
| | | |

| | | |
|---|---|---|
| | | |
| | | |
| | | |

| | | |
|---|---|---|
| | | |
| | | |
| | | |

| | Proposed Ha |
|---|---|
| Required Action to Meet Trading Rules | Proposed Broad Habitat |
| | |
| | |
| | |
| | |
| | |
| | |
| | |
| | |
| | |
| | |
| | |
| | |
| | |
| | |
| | |
| | |
| | |
| | |
| | |
| | |
| | |
| | |
| | |
| | |
| | |
| | |
| | |
| | |
| | |
| | |
| | |
| | |
| | |
| | |
| | |
| | |
| | |

| | |
|---|---|
| | |
| | |
| | |

| | |
|---|---|
| | |
| | |
| | |

| | |
|---|---|
| | |
| | |
| | |

| | |
|---|---|
| | |
| | |
| | |

| Area habitat s |
| --- |
| Total Net Unit Change |
| Total Net % Change |
| Trading Rules Satisfied |

| abitat (Broad habitat pre-populated but can be overridden) |
| --- |
| Proposed habitat |
| |

summary

| |
|---|
| 0.01 |
| 10.03% |
| Yes ✓ |

| Change in distinctiveness and condition | | Area (hectares) |
|---|---|---|
| Distinctiveness change | Condition change | |
| | | |
| | | |
| | | |
| | | |
| | | |
| | | |
| | | |
| | | |
| | | |
| | | |
| | | |
| | | |
| | | |
| | | |
| | | |
| | | |
| | | |
| | | |
| | | |
| | | |
| | | |
| | | |
| | | |
| | | |
| | | |
| | | |
| | | |
| | | |
| | | |
| | | |
| | | |
| | | |
| | | |
| | | |
| | | |
| | | |
| | | |
| | | |

| | | |
|---|---|---|
| | | |
| | | |
| | | |

| | | |
|---|---|---|
| | | |
| | | |
| | | |

| | | |
|---|---|---|
| | | |
| | | |
| | | |

| | | |
|---|---|---|
| | Total habitat area | 0.00 |

| Distinctiveness | Score | Condition | Score |
|---|---|---|---|
| | | | |
| | | | |
| | | | |
| | | | |
| | | | |
| | | | |
| | | | |
| | | | |
| | | | |
| | | | |
| | | | |
| | | | |
| | | | |
| | | | |
| | | | |
| | | | |
| | | | |
| | | | |
| | | | |
| | | | |
| | | | |
| | | | |
| | | | |
| | | | |
| | | | |
| | | | |
| | | | |
| | | | |
| | | | |
| | | | |
| | | | |
| | | | |
| | | | |
| | | | |
| | | | |
| | | | |
| | | | |

| | | | |
|---|---|---|---|
| | | | |
| | | | |
| | | | |

| | | | |
|---|---|---|---|
| | | | |
| | | | |
| | | | |

| | | | |
|---|---|---|---|
| | | | |
| | | | |
| | | | |

| | | | |
|---|---|---|---|
| | | | |
| | | | |
| | | | |

Post intervention habitats

| Strategic significance | | | |
|---|---|---|---|
| Strategic significance | Strategic significance | Strategic significance multiplier | Standard time to target condition (years) |
| | | | |
| | | | |
| | | | |
| | | | |
| | | | |
| | | | |
| | | | |
| | | | |
| | | | |
| | | | |
| | | | |
| | | | |
| | | | |
| | | | |
| | | | |
| | | | |
| | | | |
| | | | |
| | | | |
| | | | |
| | | | |
| | | | |
| | | | |
| | | | |
| | | | |
| | | | |
| | | | |
| | | | |
| | | | |
| | | | |
| | | | |
| | | | |
| | | | |
| | | | |
| | | | |
| | | | |
| | | | |

| | | | |
|---|---|---|---|
| | | | |
| | | | |
| | | | |

| | | | |
|---|---|---|---|
| | | | |
| | | | |
| | | | |

| | | | |
|---|---|---|---|
| | | | |
| | | | |
| | | | |

| | | | |
|---|---|---|---|
| | | | |
| | | | |
| | | | |

| Temporal risk multiplier | | |
|---|---|---|
| Habitat enhanced in advance (years) | Delay in starting habitat enhancement (years) | Standard or adjusted time to target condition |

| | | |
|---|---|---|
| | | |
| | | |
| | | |

| | | |
|---|---|---|
| | | |
| | | |
| | | |

| | | |
|---|---|---|
| | | |
| | | |
| | | |

| | | |
|---|---|---|
| | | |
| | | |
| | | |

| | | Difficulty risk multipli | |
|---|---|---|---|
| Final time to target condition (years) | Final time to target multiplier | Standard difficulty of enhancement | Applied difficulty multiplier |
| | | | |
| | | | |
| | | | |
| | | | |
| | | | |
| | | | |
| | | | |
| | | | |
| | | | |
| | | | |
| | | | |
| | | | |
| | | | |
| | | | |
| | | | |
| | | | |
| | | | |
| | | | |
| | | | |
| | | | |
| | | | |
| | | | |
| | | | |
| | | | |
| | | | |
| | | | |
| | | | |
| | | | |
| | | | |
| | | | |
| | | | |
| | | | |
| | | | |
| | | | |
| | | | |
| | | | |
| | | | |
| | | | |
| | | | |
| | | | |

| | | | |
|---|---|---|---|
| | | | |
| | | | |
| | | | |

| | | | |
|---|---|---|---|
| | | | |
| | | | |
| | | | |

| | | | |
|---|---|---|---|
| | | | |
| | | | |
| | | | |

| | | | |
|---|---|---|---|
| | | | |
| | | | |
| | | | |

| iers | | Habitat units delivered | User comments |
|---|---|---|---|
| Final difficulty of enhancement | Difficulty multiplier applied | | |
| | | | |
| | | | |
| | | | |
| | | | |
| | | | |
| | | | |
| | | | |
| | | | |
| | | | |
| | | | |
| | | | |
| | | | |
| | | | |
| | | | |
| | | | |
| | | | |
| | | | |
| | | | |
| | | | |
| | | | |
| | | | |
| | | | |
| | | | |
| | | | |
| | | | |
| | | | |
| | | | |
| | | | |
| | | | |
| | | | |
| | | | |
| | | | |
| | | | |
| | | | |
| | | | |
| | | | |
| | | | |

| | | | |
|---|---|---|---|
| | | | |
| | | | |
| | | | |

| | | | |
|---|---|---|---|
| | | | |
| | | | |
| | | | |

| | | | |
|---|---|---|---|
| | | | |
| | | | |
| | | | |

| | | | |
|---|---|---|---|
| | | 0.00 | |

Comments

| Planning authority comments | Habitat reference number |
| --- | --- |
| | |
| | |
| | |
| | |
| | |
| | |
| | |
| | |
| | |
| | |
| | |
| | |
| | |
| | |
| | |
| | |
| | |
| | |
| | |
| | |
| | |
| | |
| | |
| | |
| | |
| | |
| | |
| | |
| | |
| | |
| | |
| | |
| | |
| | |
| | |
| | |
| | |

| | |
|---|---|
| | |
| | |
| | |

| | |
|---|---|
| | |
| | |
| | |

| | |
|---|---|
| | |
| | |
| | |

| | |
|---|---|
| | |
| | |
| | |

Project Name: Tudor Co

[

Condense / Show C

Main Menu

| Ref | Broad habitat |
|---|---|
| 1 | |
| 2 | |
| 3 | |
| 4 | |
| 5 | |
| 6 | |

ottage (construction of a stable building) Map Reference:

# D-1 Off-Site Habitat Baseline

Columns

Condense / Show Rows

| Existing area habitats |
| --- |
| Habitat type |
| |
| |
| |
| |
| |
| |

Site Area (Excluding area of individual trees, green walls

$M^2$ to hectares conversion tool:

| Area |
| --- |
| Total Net Unit Change |
| Total Net % Change |
| Trading Rules Satisfied |

| | | Distinctiveness | | Condit |
| --- | --- | --- | --- | --- |
| Irreplaceable habitat | Area (hectares) | Distinctiveness | Score | Condition |
| | | | | |
| | | | | |
| | | | | |
| | | | | |
| | | | | |
| | | | | |
| Total habitat area | 0.00 | | | |

| | |
| --- | --- |
| s, intertidal hard structures) | 0.00 |

| | Select a unit | Hectares | M² |
| --- | --- | --- | --- |
| | | | |

| habitat summary | |
|---|---|
| | 0.01 |
| | 10.03% |
| | Yes ✓ |

| ion | Strategic significance | | |
|---|---|---|---|
| Score | Strategic significance | Strategic significance | Strategic significance multiplier |
| | | | |
| | | | |
| | | | |
| | | | |
| | | | |
| | | | |

| Required Action to Meet Trading Rules |
| --- |
| |
| |
| |
| |
| |
| |

| Spatial risk multiplier |
| --- |
| Spatial risk category |
| |
| |
| |
| |
| |
| |

| Ecological baseline |
| --- |
| Total habitat units |
| |
| |
| |
| |
| |
| |
| 0.00 |

| Area retained | Area enhanced | Baseline units retained | Baseline units enhanced | Area lost |
| --- | --- | --- | --- | --- |
| | | | | |
| | | | | |
| | | | | |
| | | | | |
| | | | | |
| | | | | |
| 0.00 | 0.00 | 0.00 | 0.00 | 0.00 |

| Total area lost (excluding area of individual trees, green walls and intertidal hard structures) | 0.00 |
| --- | --- |

| Units lost | Bespoke compensation agreed for losses of VHDH or irreplaceable habitat |
|---|---|
| | |
| | |
| | |
| | |
| | |
| | |
| 0.00 | |

| User comments |
| --- |
| |
| |
| |
| |
| |
| |

| Comments | | |
|---|---|---|
| Planning authority comments | Habitat reference | Off-site reference |
| | | |
| | | |
| | | |
| | | |
| | | |
| | | |

**Project Name: Tud**

Condense / S

Main

| Ref | Broad Habitat |
|---|---|
| 1 | |
| 2 | |
| 3 | |
| 4 | |
| 5 | |
| 6 | |

lor Cottage (construction of a stable building) Map Reference:

# D-2 Off-Site Habitat Creation

Show Columns

Condense / Show Rows

Menu

| Proposed habitat | Area (hectares) |
|---|---|
| | |
| | |
| | |
| | |
| | |
| | |
| Total habitat area | 0.00 |

| | |
|---|---|
| Site Area (Excluding area of individual trees, green walls, intertidal hard structures) | 0.00 |

| | |
|---|---|
| $M^2$ to hectares conversion tool: | Select a unit |
| | |

## Area habitat summ

| |
|---|
| Total Net Unit Change |
| Total Net % Change |
| Trading Rules Satisfied |
| Area Check |

| Distinctiveness | Score | Condition | Score |
|---|---|---|---|
| | | | |
| | | | |
| | | | |
| | | | |
| | | | |
| | | | |

| Hectares | M² |
|---|---|
| | |

| nary |
| --- |
| 0.01 |
| 10.03% |
| Yes ✓ |
| Area Acceptable ✓ |

| Post intervention habitats | | |
| --- | --- | --- |
| Strategic significance | | |
| Strategic significance | Strategic significance | Strategic significance multiplier |
| | | |
| | | |
| | | |
| | | |
| | | |
| | | |

| | | | |
|---|---|---|---|
| | | Temporal risk multiplier | |
| Standard time to target condition (years) | Habitat created in advance (years) | Delay in starting habitat creation (years) | Standard or adjusted time to target condition |
| | | | |
| | | | |
| | | | |
| | | | |
| | | | |
| | | | |

| | | Difficulty risk multipliers | |
|---|---|---|---|
| Final time to target condition (years) | Final time to target multiplier | Standard difficulty of creation | Applied difficulty multiplier |
| | | | |
| | | | |
| | | | |
| | | | |
| | | | |
| | | | |

| | |
|---|---|
| | |
| | |
| Final difficulty of creation | Difficulty multiplier applied |
| | |
| | |
| | |
| | |
| | |
| | |

| Spatial risk multiplier |
| --- |
| Spatial risk category |
| |
| |
| |
| |
| |
| |

| Habitat units delivered | Comments | |
|---|---|---|
| | User comments | Planning authority comments |
| | | |
| | | |
| | | |
| | | |
| | | |
| | | |
| 0.00 | | |

| | | |
|---|---|---|
| **Habitat reference** | **Off-site reference** | **Baseline Ref** |
| | | |
| | | |
| | | |
| | | |
| | | |
| | | |

Project Name: Tudor Cottage (construction of a stable building) Map Refer

# D-3 Off-Site Habitat Enhancment

Condense / Show Columns

Condense / Show Rows

Main Menu

| Baseline ref | Baseline habitat |
|---|---|
| | |
| | |
| | |
| | |
| | |
| | |
| | |
| | |
| | |
| | |
| | |
| | |
| | |
| | |
| | |
| | |
| | |
| | |
| | |
| | |
| | |
| | |
| | |
| | |
| | |
| | |
| | |
| | |
| | |
| | |
| | |
| | |
| | |
| | |
| | |
| | |

| | |
|---|---|
| | |
| | |
| | |

| | |
|---|---|
| | |
| | |
| | |

| | |
|---|---|
| | |
| | |
| | |

| | |
|---|---|
| | |
| | |
| | |

ence:

| Baseline habitats | | | | |
|---|---|---|---|---|
| Total habitat area (hectares) | Baseline distinctiveness band | Baseline distinctiveness score | Baseline condition category | Baseline condition score |
| | | | | |
| | | | | |
| | | | |

| | | | | |
|---|---|---|---|---|
| | | | | |
| | | | | |
| | | | | |

| | | | | |
|---|---|---|---|---|
| | | | | |
| | | | | |
| | | | | |

| | | | | |
|---|---|---|---|---|
| | | | | |
| | | | | |
| | | | | |

| | | | | |
|---|---|---|---|---|
| | | | | |
| | | | | |
| | | | | |

| Baseline strategic significance category | Baseline strategic significance score | Baseline habitat units |
|---|---|---|
| | | |
| | | |
| | | |

| | | |
|---|---|---|
| | | |
| | | |
| | | |

| | | |
|---|---|---|
| | | |
| | | |
| | | |

| | | |
|---|---|---|
| | | |
| | | |
| | | |

| | | |
|---|---|---|
| | | |
| | | |
| | | |

| | |
|---|---|
| | Proposed H |
| Required Action to Meet Trading Rules | Proposed Broad Habitat |
| | |
| | |
| |

| | |
|---|---|
| | |
| | |
| | |

| | |
|---|---|
| | |
| | |
| | |

| | |
|---|---|
| | |
| | |
| | |

| | |
|---|---|
| | |
| | |
| | |

| Area habita |
| --- |
| Total Net Unit Change |
| Total Net % Change |
| Trading Rules Satisfied |

| Habitat (Broad habitat pre-populated but can be overridden) |
| --- |
| Proposed Habitat |
| |

| at summary |
| --- |
| 0.01 |
| 10.03% |
| Yes ✓ |

| Change in distinctiveness and condition | | Area (hectares) |
| --- | --- | --- |
| Distinctiveness change | Condition change | |
| | | |
| | | |
| |

| | | |
|---|---|---|
| | | |
| | | |
| | | |

| | | |
|---|---|---|
| | | |
| | | |
| | | |

| | | |
|---|---|---|
| | | |
| | | |
| | | |

| | | |
|---|---|---|
| | | |
| | | |
| | | |

| | |
|---|---|
| Total habitat area | 0.00 |

| Distinctiveness | Score | Condition | Score |
|---|---|---|---|
| | | | |
| | | | |
| | | | |

| | | | |
|---|---|---|---|
| | | | |
| | | | |
| | | | |

| | | | |
|---|---|---|---|
| | | | |
| | | | |
| | | | |

| | | | |
|---|---|---|---|
| | | | |
| | | | |
| | | | |

| | | | |
|---|---|---|---|
| | | | |
| | | | |
| | | | |

| | | |
|---|---|---|
| | | Post intervention habita |
| Strategic significance | | |
| Strategic significance | Strategic significance | Strategic significance multiplier |
| | | |
| | | |
| | |

| | | |
|---|---|---|
| | | |
| | | |
| | | |

| | | |
|---|---|---|
| | | |
| | | |
| | | |

| | | |
|---|---|---|
| | | |
| | | |
| | | |

| | | |
|---|---|---|
| | | |
| | | |
| | | |

ts

Temp

| Standard time to target condition (years) | Habitat enhanced in advance (years) | Delay in starting habitat enhancement (years) |
|---|---|---|
| | | |
| | | |
| | | |

| | | |
|---|---|---|
| | | |
| | | |
| | | |

| | | |
|---|---|---|
| | | |
| | | |
| | | |

| | | |
|---|---|---|
| | | |
| | | |
| | | |

| | | |
|---|---|---|
| | | |
| | | |
| | | |

| oral multiplier | | | |
|---|---|---|---|
| Standard or adjusted time to target condition | Final time to target condition (years) | Final time to target multiplier | Difficulty of enhancement category |
| | | | |
| | | | |
| | | |

| | | | |
|---|---|---|---|
| | | | |
| | | | |
| | | | |

| | | | |
|---|---|---|---|
| | | | |
| | | | |
| | | | |

| | | | |
|---|---|---|---|
| | | | |
| | | | |
| | | | |

| | | | |
|---|---|---|---|
| | | | |
| | | | |
| | | | |

| Difficulty multipliers | | |
|---|---|---|
| Applied difficulty multiplier | Difficulty | Difficulty multiplier applied |
| | | |
| | | |
| | |

| | | |
|---|---|---|
| | | |
| | | |
| | | |

| | | |
|---|---|---|
| | | |
| | | |
| | | |

| | | |
|---|---|---|
| | | |
| | | |
| | | |

| | | |
|---|---|---|
| | | |
| | | |
| | | |

| Spatial risk multiplier |
| --- |
| Spatial risk category |

| Habitat units delivered | User comments |
| --- | --- |
| | |
| | |
| |

| | |
|---|---|
| | |
| | |
| | |

| | |
|---|---|
| | |
| | |
| | |

| | |
|---|---|
| | |
| | |
| | |

| | |
|---|---|
| | |
| | |
| | |

0.00

| Comments | | |
|---|---|---|
| Planning authority comments | Habitat reference | Off-site reference |
| | | |
| | | |
| | |

| | | |
|---|---|---|
| | | |
| | | |
| | | |

| | | |
|---|---|---|
| | | |
| | | |
| | | |

| | | |
|---|---|---|
| | | |
| | | |
| | | |

| | | |
|---|---|---|
| | | |
| | | |
| | | |

Project Name: Tudor Co

Condense / Show C

Main Menu

| Ref | Hedge number |
|---|---|
| 1 | |
| 2 | |
| 3 | |
| 4 | |
| 5 | |
| 6 | |
| 7 | |
| 8 | |
| 9 | |
| 10 | |
| 11 | |
| 12 | |
| 13 | |
| 14 | |
| 15 | |
| 16 | |
| 17 | |
| 18 | |
| 19 | |
| 20 | |
| 21 | |
| 22 | |
| 23 | |
| 24 | |
| 25 | |
| 26 | |
| 27 | |
| 28 | |
| 29 | |
| 30 | |
| 31 | |
| 32 | |
| 33 | |
| 34 | |
| 35 | |
| 36 | |
| 37 | |
| 38 | |
| 39 | |

| | |
|---|---|
| 40 | |
| 41 | |
| 42 | |
| 43 | |
| 44 | |
| 45 | |
| 46 | |
| 47 | |
| 48 | |
| 49 | |
| 50 | |
| 51 | |
| 52 | |
| 53 | |
| 54 | |
| 55 | |
| 56 | |
| 57 | |
| 58 | |
| 59 | |
| 60 | |
| 61 | |
| 62 | |
| 63 | |
| 64 | |
| 65 | |
| 66 | |
| 67 | |
| 68 | |
| 69 | |
| 70 | |
| 71 | |
| 72 | |
| 73 | |
| 74 | |
| 75 | |
| 76 | |
| 77 | |
| 78 | |
| 79 | |
| 80 | |
| 81 | |
| 82 | |
| 83 | |
| 84 | |
| 85 | |
| 86 | |
| 87 | |
| 88 | |
| 89 | |
| 90 | |
| 91 | |
| 92 | |

| | |
|---|---|
| 93 | |
| 94 | |
| 95 | |
| 96 | |
| 97 | |
| 98 | |
| 99 | |
| 100 | |
| 101 | |
| 102 | |
| 103 | |
| 104 | |
| 105 | |
| 106 | |
| 107 | |
| 108 | |
| 109 | |
| 110 | |
| 111 | |
| 112 | |
| 113 | |
| 114 | |
| 115 | |
| 116 | |
| 117 | |
| 118 | |
| 119 | |
| 120 | |
| 121 | |
| 122 | |
| 123 | |
| 124 | |
| 125 | |
| 126 | |
| 127 | |
| 128 | |
| 129 | |
| 130 | |
| 131 | |
| 132 | |
| 133 | |
| 134 | |
| 135 | |
| 136 | |
| 137 | |
| 138 | |
| 139 | |
| 140 | |
| 141 | |
| 142 | |
| 143 | |
| 144 | |
| 145 | |

| | |
|---|---|
| 146 | |
| 147 | |
| 148 | |
| 149 | |
| 150 | |
| 151 | |
| 152 | |
| 153 | |
| 154 | |
| 155 | |
| 156 | |
| 157 | |
| 158 | |
| 159 | |
| 160 | |
| 161 | |
| 162 | |
| 163 | |
| 164 | |
| 165 | |
| 166 | |
| 167 | |
| 168 | |
| 169 | |
| 170 | |
| 171 | |
| 172 | |
| 173 | |
| 174 | |
| 175 | |
| 176 | |
| 177 | |
| 178 | |
| 179 | |
| 180 | |
| 181 | |
| 182 | |
| 183 | |
| 184 | |
| 185 | |
| 186 | |
| 187 | |
| 188 | |
| 189 | |
| 190 | |
| 191 | |
| 192 | |
| 193 | |
| 194 | |
| 195 | |
| 196 | |
| 197 | |
| 198 | |

| | |
|---|---|
| 199 | |
| 200 | |
| 201 | |
| 202 | |
| 203 | |
| 204 | |
| 205 | |
| 206 | |
| 207 | |
| 208 | |
| 209 | |
| 210 | |
| 211 | |
| 212 | |
| 213 | |
| 214 | |
| 215 | |
| 216 | |
| 217 | |
| 218 | |
| 219 | |
| 220 | |
| 221 | |
| 222 | |
| 223 | |
| 224 | |
| 225 | |
| 226 | |
| 227 | |
| 228 | |
| 229 | |
| 230 | |
| 231 | |
| 232 | |
| 233 | |
| 234 | |
| 235 | |
| 236 | |
| 237 | |
| 238 | |
| 239 | |
| 240 | |
| 241 | |
| 242 | |
| 243 | |
| 244 | |
| 245 | |
| 246 | |
| 247 | |
| 248 | |

ottage (construction of a stable building) Map Reference:

# B-1 On-Site Hedge Baseline

Columns

Condense / Show Rows

| Existing hedgerow habitats | |
|---|---|
| Habitat type | Length (km) |
| | |
| | |
| |

| | |
|---|---|
| | |
| | |
| | |

| | |
|---|---|
| | |
| | |
| | |

| | |
|---|---|
| | |
| | |
| | |

| | |
|---|---|
| | |
| | 0.00 |

| Hedgerow s |
| --- |
| Total Net Unit Change |
| Total Net % Change |
| Trading Rules Satisfied |

| Distinctiveness | | Condition | |
| --- | --- | --- | --- |
| Distinctiveness | Score | Condition | Score |
| | | | |
| | | | |
| | | |

| | | | |
|---|---|---|---|
| | | | |
| | | | |
| | | | |

| | | | |
|---|---|---|---|
| | | | |
| | | | |
| | | | |

| | | | |
|---|---|---|---|
| | | | |
| | | | |
| | | | |

| | | | |
|---|---|---|---|
| | | | |
| | | | |
| | | | |

| summary |
| --- |
| 0.00 |
| 0.00% |
| Yes ✓ |

| Strategic significance | | |
| --- | --- | --- |
| Strategic significance | Strategic significance | Strategic significance multiplier |
| | | |
| | | |
| | |

| | | |
|---|---|---|
| | | |
| | | |
| | | |

| | | |
|---|---|---|
| | | |
| | | |
| | | |

| | | |
|---|---|---|
| | | |
| | | |
| | | |

| | | |
|---|---|---|
| | | |
| | | |
| | | |

| Required Action to Meet Trading Rules | Ecological baseline Total hedgerow units | | | | |
|---|---|---|---|---|---|
| | | Length retained | Length enhanced | Units retained | Units enhanced |
| | | | | | |
| | | | | | |
| | | | | |

| | | | | | |
|---|---|---|---|---|---|
| | | | | | |
| | | | | | |
| | | | | | |

| | | | | | |
|---|---|---|---|---|---|
| | | | | | |
| | | | | | |
| | | | | | |

| | | | | | |
|---|---|---|---|---|---|
| | | | | | |
| | | | | | |
| | | | | | |

| | | | | | |
|---|---|---|---|---|---|
| | 0.00 | 0.00 | 0.00 | 0.00 | 0.00 |

| Length lost | Units lost | User comments |
|---|---|---|
| | | |
| | | |
| | | |

| | | |
|---|---|---|
| | | |
| | | |
| | | |

| | | |
|---|---|---|
| | | |
| | | |
| | | |

| | | |
|---|---|---|
| | | |
| | | |
| | | |

| | | |
|---|---|---|
| | | |
| | | |
| | | |

## Comments

| Planning authority comments | Habitat reference number |
|---|---|
| | |
| | |
| | |

| | |
|---|---|
| | |
| | |
| | |

| | |
|---|---|
| | |
| | |
| | |

| | |
|---|---|
| | |
| | |
| | |

| | |
|---|---|
| | |
| | |
| | |

Project Name: Tudor Co

Condense / Show

Main Me

| Ref | New hedge number |
|---|---|
| 1 | |
| 2 | |
| 3 | |
| 4 | |
| 5 | |
| 6 | |
| 7 | |
| 8 | |
| 9 | |
| 10 | |
| 11 | |
| 12 | |
| 13 | |
| 14 | |
| 15 | |
| 16 | |
| 17 | |
| 18 | |
| 19 | |
| 20 | |
| 21 | |
| 22 | |
| 23 | |
| 24 | |
| 25 | |
| 26 | |
| 27 | |
| 28 | |
| 29 | |
| 30 | |
| 31 | |
| 32 | |
| 33 | |
| 34 | |
| 35 | |
| 36 | |

| | |
|---|---|
| 37 | |
| 38 | |
| 39 | |
| 40 | |
| 41 | |
| 42 | |
| 43 | |
| 44 | |
| 45 | |
| 46 | |
| 47 | |
| 48 | |
| 49 | |
| 50 | |
| 51 | |
| 52 | |
| 53 | |
| 54 | |
| 55 | |
| 56 | |
| 57 | |
| 58 | |
| 59 | |
| 60 | |
| 61 | |
| 62 | |
| 63 | |
| 64 | |
| 65 | |
| 66 | |
| 67 | |
| 68 | |
| 69 | |
| 70 | |
| 71 | |
| 72 | |
| 73 | |
| 74 | |
| 75 | |
| 76 | |
| 77 | |
| 78 | |
| 79 | |
| 80 | |
| 81 | |
| 82 | |
| 83 | |
| 84 | |
| 85 | |
| 86 | |
| 87 | |
| 88 | |
| 89 | |

| | |
|---|---|
| 90 | |
| 91 | |
| 92 | |
| 93 | |
| 94 | |
| 95 | |
| 96 | |
| 97 | |
| 98 | |
| 99 | |
| 100 | |
| 101 | |
| 102 | |
| 103 | |
| 104 | |
| 105 | |
| 106 | |
| 107 | |
| 108 | |
| 109 | |
| 110 | |
| 111 | |
| 112 | |
| 113 | |
| 114 | |
| 115 | |
| 116 | |
| 117 | |
| 118 | |
| 119 | |
| 120 | |
| 121 | |
| 122 | |
| 123 | |
| 124 | |
| 125 | |
| 126 | |
| 127 | |
| 128 | |
| 129 | |
| 130 | |
| 131 | |
| 132 | |
| 133 | |
| 134 | |
| 135 | |
| 136 | |
| 137 | |
| 138 | |
| 139 | |
| 140 | |
| 141 | |
| 142 | |

| | |
|---|---|
| 143 | |
| 144 | |
| 145 | |
| 146 | |
| 147 | |
| 148 | |
| 149 | |
| 150 | |
| 151 | |
| 152 | |
| 153 | |
| 154 | |
| 155 | |
| 156 | |
| 157 | |
| 158 | |
| 159 | |
| 160 | |
| 161 | |
| 162 | |
| 163 | |
| 164 | |
| 165 | |
| 166 | |
| 167 | |
| 168 | |
| 169 | |
| 170 | |
| 171 | |
| 172 | |
| 173 | |
| 174 | |
| 175 | |
| 176 | |
| 177 | |
| 178 | |
| 179 | |
| 180 | |
| 181 | |
| 182 | |
| 183 | |
| 184 | |
| 185 | |
| 186 | |
| 187 | |
| 188 | |
| 189 | |
| 190 | |
| 191 | |
| 192 | |
| 193 | |
| 194 | |
| 195 | |

| | |
|---|---|
| 196 | |
| 197 | |
| 198 | |
| 199 | |
| 200 | |
| 201 | |
| 202 | |
| 203 | |
| 204 | |
| 205 | |
| 206 | |
| 207 | |
| 208 | |
| 209 | |
| 210 | |
| 211 | |
| 212 | |
| 213 | |
| 214 | |
| 215 | |
| 216 | |
| 217 | |
| 218 | |
| 219 | |
| 220 | |
| 221 | |
| 222 | |
| 223 | |
| 224 | |
| 225 | |
| 226 | |
| 227 | |
| 228 | |
| 229 | |
| 230 | |
| 231 | |
| 232 | |
| 233 | |
| 234 | |
| 235 | |
| 236 | |
| 237 | |
| 238 | |
| 239 | |
| 240 | |
| 241 | |
| 242 | |
| 243 | |
| 244 | |
| 245 | |
| 246 | |
| 247 | |

ottage (construction of a stable building) Map Reference:

# B-2 On-Site Hedge Creation

w Columns

Condense / Show Rows

nu

| Proposed habitats | |
|---|---|
| Habitat type | Length (km) |
| | |
| | |
| |

| | |
|---|---|
| | |
| | |
| | |

| | |
|---|---|
| | |
| | |
| | |

| | |
|---|---|
| | |
| | |
| | |

| | |
|---|---|
| | |
| | |
| | |

| | |
|---|---|
| | 0.00 |

| Hedgerow sum | |
|---|---|
| Total Net Unit Change | |
| Total Net % Change | |
| Trading Rules Satisfied | |

| Distinctiveness | | Condition | |
|---|---|---|---|
| Distinctiveness | Score | Condition | Score |
| | | | |
| | | | |
| | | |

| | | | |
|---|---|---|---|
| | | | |
| | | | |
| | | | |

| | | | |
|---|---|---|---|
| | | | |
| | | | |
| | | | |

| | | | |
|---|---|---|---|
| | | | |
| | | | |
| | | | |

| | | | |
|---|---|---|---|
| | | | |
| | | | |
| | | | |

| nmary |
| --- |
| 0.00 |
| 0.00% |
| Yes ✓ |

| Strategic significance | | |
| --- | --- | --- |
| Strategic significance | Strategic significance | Strategic significance multiplier |
| | | |
| | | |
| | |

| | | |
|---|---|---|
| | | |
| | | |
| | | |

| | | |
|---|---|---|
| | | |
| | | |
| | | |

| | | |
|---|---|---|
| | | |
| | | |
| | | |

| | | |
|---|---|---|
| | | |
| | | |
| | | |

| | | |
|---|---|---|
| | | |

| | | Temp |
|---|---|---|
| Standard Time to target condition (years) | Habitat created in advance (years) | Delay in starting habitat creation (years) |
| | | |
| | | |
| | |

| | | |
|---|---|---|
| | | |
| | | |
| | | |

| | | |
|---|---|---|
| | | |
| | | |
| | | |

| | | |
|---|---|---|
| | | |
| | | |
| | | |

| | | |
|---|---|---|
| | | |
| | | |
| | | |

oral multiplier

| Standard or adjusted time to target condition | Final time to target condition (years) | Final time to target multiplier | Standard difficulty of creation |
|---|---|---|---|
| | | | |
| | | | |
| | | | |

| | | | |
|---|---|---|---|
| | | | |
| | | | |
| | | | |

| | | | |
|---|---|---|---|
| | | | |
| | | | |
| | | | |

| | | | |
|---|---|---|---|
| | | | |
| | | | |
| | | | |

| | | | |
|---|---|---|---|
| | | | |
| | | | |
| | | | |

| | | | |
|---|---|---|---|
| | | | |

| Difficulty risk multipliers | | | Hedge units delivered |
|---|---|---|---|
| Applied difficulty multiplier | Final difficulty of creation | Difficulty multiplier applied | |
| | | | |
| | | | |
| | |

| | | | |
|---|---|---|---|
| | | | |
| | | | |
| | | | |

| | | | |
|---|---|---|---|
| | | | |
| | | | |
| | | | |

| | | | |
|---|---|---|---|
| | | | |
| | | | |
| | | | |

| | | | |
|---|---|---|---|
| | | | |
| | | | |
| | | | |

| | | | |
|---|---|---|---|
| | | | |
| | | | 0.00 |

| Comments | |
|---|---|
| User comments | Planning authority comments |
| | |
| | |
| |

| | |
|---|---|
| | |
| | |
| | |

| | |
|---|---|
| | |
| | |
| | |

| | |
|---|---|
| | |
| | |
| | |

| | |
|---|---|
| | |
| | |
| | |

| | |
|---|---|
| | |

| Habitat reference number |
| --- |
| |
| |
|

t Name: Tudor Cottage (construction of a stable building) Map Refer

# B-3 On-Site Hedge Enhancement

Condense / Show Columns

Condense / Show Rows

Main Menu

| Baseline ref | Baseline habitat | Length (km) |
|---|---|---|
| | | |
| | | |
| | | |
| | | |
| | | |
| | | |
| | | |
| | | |
| | | |
| | | |
| | | |
| | | |
| | | |
| | | |
| | | |
| | | |
| | | |
| | | |
| | | |
| | | |
| | | |
| | | |
| | | |
| | | |
| | | |
| | | |
| | | |
| | | |
| | | |
| | | |
| | | |
| | | |
| | | |
| | | |
| | | |
| | | |

| | | |
|---|---|---|
| | | |
| | | |
| | | |

| | | |
|---|---|---|
| | | |
| | | |
| | | |

| | | |
|---|---|---|
| | | |
| | | |
| | | |

| | | |
|---|---|---|
| | | |
| | | |
| | | |

| | | Baseline Habitats | |
|---|---|---|---|
| Baseline distinctiveness band | Baseline distinctiveness score | Baseline condition category | Baseline condition score |
| | | | |
| | | | |
| | | |

| | | | |
|---|---|---|---|
| | | | |
| | | | |
| | | | |

| | | | |
|---|---|---|---|
| | | | |
| | | | |
| | | | |

| | | | |
|---|---|---|---|
| | | | |
| | | | |
| | | | |

| | | | |
|---|---|---|---|
| | | | |
| | | | |
| | | | |

| Baseline strategic significance category | Baseline strategic significance score | Baseline habitat units |
|---|---|---|
| | | |
| | | |
| | | |

| | | |
|---|---|---|
| | | |
| | | |
| | | |

| | | |
|---|---|---|
| | | |
| | | |
| | | |

| | | |
|---|---|---|
| | | |
| | | |
| | | |

| | | |
|---|---|---|
| | | |
| | | |
| | | |

| Required Action to Meet Trading Rules |
| --- |
| |

| Proposed habitat |
| --- |

| Hedgerow summary | |
|---|---|
| Total Net Unit Change | 0.00 |
| Total Net % Change | 0.00% |
| Trading Rules Satisfied | Yes ✓ |

| Change in distinctiveness and condition | | Length (km) |
|---|---|---|
| Distinctiveness movement | Condition movement | |

| | | |
|---|---|---|
| | | |
| | | |
| | | |

| | | |
|---|---|---|
| | | |
| | | |
| | | |

| | | |
|---|---|---|
| | | |
| | | |
| | | |

| | | |
|---|---|---|
| | | |
| | | |
| | | |

| Distinctiveness | | Condition | |
|---|---|---|---|
| Distinctiveness | Score | Condition | Score |
| | | | |
| | | | |
| | | |

| | | | |
|---|---|---|---|
| | | | |
| | | | |
| | | | |

| | | | |
|---|---|---|---|
| | | | |
| | | | |
| | | | |

| | | | |
|---|---|---|---|
| | | | |
| | | | |
| | | | |

| | | | |
|---|---|---|---|
| | | | |
| | | | |
| | | | |

| Post intervention habitats | | | |
|---|---|---|---|
| Strategic significance | | | |
| Strategic significance | Strategic significance | Strategic significance multiplier | Standard Time to target condition (years) |
| | | | |
| | | | |
| | | |

| | | | |
|---|---|---|---|
| | | | |
| | | | |
| | | | |

| | | | |
|---|---|---|---|
| | | | |
| | | | |
| | | | |

| | | | |
|---|---|---|---|
| | | | |
| | | | |
| | | | |

| | | | |
|---|---|---|---|
| | | | |
| | | | |
| | | | |

| Temporal multiplier | | |
|---|---|---|
| Habitat enhanced in advance (years) | Delay in starting habitat enhancement (years) | Standard or adjusted time to target condition |
| | | |
| | | |
| | |

| | | |
|---|---|---|
| | | |
| | | |
| | | |

| | | |
|---|---|---|
| | | |
| | | |
| | | |

| | | |
|---|---|---|
| | | |
| | | |
| | | |

| | | |
|---|---|---|
| | | |
| | | |
| | | |

| | | Difficulty risk m | |
|---|---|---|---|
| Final time to target condition (years) | Final Time to target multiplier | Standard difficulty of enhancement | Applied difficulty multiplier |
| | | | |
| | | | |
| | | |

| | | | |
|---|---|---|---|
| | | | |
| | | | |
| | | | |

| | | | |
|---|---|---|---|
| | | | |
| | | | |
| | | | |

| | | | |
|---|---|---|---|
| | | | |
| | | | |
| | | | |

| | | | |
|---|---|---|---|
| | | | |
| | | | |
| | | | |

| multipliers | | Hedge units delivered | |
|---|---|---|---|
| Final difficulty of enhancement | Difficulty multiplier applied | | User comments |
| | | | |
| | | | |
| | | |

| | | | |
|---|---|---|---|
| | | | |
| | | | |
| | | | |

| | | | |
|---|---|---|---|
| | | | |
| | | | |
| | | | |

| | | | |
|---|---|---|---|
| | | | |
| | | | |
| | | | |

| | | | |
|---|---|---|---|
| | | | |
| | | | |
| | | | |

Comments

| Planning authority comments | Habitat reference number |
| --- | --- |
| | |
| | |
| |

| | |
|---|---|
| | |
| | |
| | |

| | |
|---|---|
| | |
| | |
| | |

| | |
|---|---|
| | |
| | |
| | |

| | |
|---|---|
| | |
| | |
| | |

ct Name: Tudor Cottage (construction of a stable building) Map Refer

# E-1 Off-Site Hedge Baseline

Condense / Show Columns

Condense / Show Rows

Main Menu

| | Existing hedgerow habitats | | |
|---|---|---|---|
| Ref | Hedge number | Habitat type | Length (km) |
| 1 | | | |
| 2 | | | |
| 3 | | | |
| 4 | | | |
| 5 | | | |
| 6 | | | |
| 7 | | | |
| 8 | | | |
| 9 | | | |
| 10 | | | |
| 11 | | | |
| 12 | | | |
| 13 | | | |
| 14 | | | |
| 15 | | | |
| 16 | | | |
| 17 | | | |
| 18 | | | |
| 19 | | | |
| 20 | | | |
| 21 | | | |
| 22 | | | |
| 23 | | | |
| 24 | | | |
| 25 | | | |
| 26 | | | |
| 27 | | | |
| 28 | | | |
| 29 | | | |
| 30 | | | |
| 31 | | | |
| 32 | | | |
| 33 | | | |
| 34 | | | |
| 35 | | | |
| 36 | | | |
| 37 | | | |
| 38 | | | |

| | | | |
|---|---|---|---|
| 39 | | | |
| 40 | | | |
| 41 | | | |
| 42 | | | |
| 43 | | | |
| 44 | | | |
| 45 | | | |
| 46 | | | |
| 47 | | | |
| 48 | | | |
| 49 | | | |
| 50 | | | |
| 51 | | | |
| 52 | | | |
| 53 | | | |
| 54 | | | |
| 55 | | | |
| 56 | | | |
| 57 | | | |
| 58 | | | |
| 59 | | | |
| 60 | | | |
| 61 | | | |
| 62 | | | |
| 63 | | | |
| 64 | | | |
| 65 | | | |
| 66 | | | |
| 67 | | | |
| 68 | | | |
| 69 | | | |
| 70 | | | |
| 71 | | | |
| 72 | | | |
| 73 | | | |
| 74 | | | |
| 75 | | | |
| 76 | | | |
| 77 | | | |
| 78 | | | |
| 79 | | | |
| 80 | | | |
| 81 | | | |
| 82 | | | |
| 83 | | | |
| 84 | | | |
| 85 | | | |
| 86 | | | |
| 87 | | | |
| 88 | | | |
| 89 | | | |
| 90 | | | |
| 91 | | | |

| | | | |
|---|---|---|---|
| 92 | | | |
| 93 | | | |
| 94 | | | |
| 95 | | | |
| 96 | | | |
| 97 | | | |
| 98 | | | |
| 99 | | | |
| 100 | | | |
| 101 | | | |
| 102 | | | |
| 103 | | | |
| 104 | | | |
| 105 | | | |
| 106 | | | |
| 107 | | | |
| 108 | | | |
| 109 | | | |
| 110 | | | |
| 111 | | | |
| 112 | | | |
| 113 | | | |
| 114 | | | |
| 115 | | | |
| 116 | | | |
| 117 | | | |
| 118 | | | |
| 119 | | | |
| 120 | | | |
| 121 | | | |
| 122 | | | |
| 123 | | | |
| 124 | | | |
| 125 | | | |
| 126 | | | |
| 127 | | | |
| 128 | | | |
| 129 | | | |
| 130 | | | |
| 131 | | | |
| 132 | | | |
| 133 | | | |
| 134 | | | |
| 135 | | | |
| 136 | | | |
| 137 | | | |
| 138 | | | |
| 139 | | | |
| 140 | | | |
| 141 | | | |
| 142 | | | |
| 143 | | | |
| 144 | | | |

| | | | |
|---|---|---|---|
| 145 | | | |
| 146 | | | |
| 147 | | | |
| 148 | | | |
| 149 | | | |
| 150 | | | |
| 151 | | | |
| 152 | | | |
| 153 | | | |
| 154 | | | |
| 155 | | | |
| 156 | | | |
| 157 | | | |
| 158 | | | |
| 159 | | | |
| 160 | | | |
| 161 | | | |
| 162 | | | |
| 163 | | | |
| 164 | | | |
| 165 | | | |
| 166 | | | |
| 167 | | | |
| 168 | | | |
| 169 | | | |
| 170 | | | |
| 171 | | | |
| 172 | | | |
| 173 | | | |
| 174 | | | |
| 175 | | | |
| 176 | | | |
| 177 | | | |
| 178 | | | |
| 179 | | | |
| 180 | | | |
| 181 | | | |
| 182 | | | |
| 183 | | | |
| 184 | | | |
| 185 | | | |
| 186 | | | |
| 187 | | | |
| 188 | | | |
| 189 | | | |
| 190 | | | |
| 191 | | | |
| 192 | | | |
| 193 | | | |
| 194 | | | |
| 195 | | | |
| 196 | | | |
| 197 | | | |

| | | | |
|---|---|---|---|
| 198 | | | |
| 199 | | | |
| 200 | | | |
| 201 | | | |
| 202 | | | |
| 203 | | | |
| 204 | | | |
| 205 | | | |
| 206 | | | |
| 207 | | | |
| 208 | | | |
| 209 | | | |
| 210 | | | |
| 211 | | | |
| 212 | | | |
| 213 | | | |
| 214 | | | |
| 215 | | | |
| 216 | | | |
| 217 | | | |
| 218 | | | |
| 219 | | | |
| 220 | | | |
| 221 | | | |
| 222 | | | |
| 223 | | | |
| 224 | | | |
| 225 | | | |
| 226 | | | |
| 227 | | | |
| 228 | | | |
| 229 | | | |
| 230 | | | |
| 231 | | | |
| 232 | | | |
| 233 | | | |
| 234 | | | |
| 235 | | | |
| 236 | | | |
| 237 | | | |
| 238 | | | |
| 239 | | | |
| 240 | | | |
| 241 | | | |
| 242 | | | |
| 243 | | | |
| 244 | | | |
| 245 | | | |
| 246 | | | |
| 247 | | | |
| 248 | | | |
| | | | 0.00 |

| Hedgerow summ | |
|---|---|
| Total Net Unit Change | |
| Total Net % Change | |
| Trading Rules Satisfied | |

| Distinctiveness | | Condition | |
|---|---|---|---|
| Distinctiveness | Score | Condition | Score |
| | | | |
| | | | |
| | | |

| | | | |
|---|---|---|---|
| | | | |
| | | | |
| | | | |

| | | | |
|---|---|---|---|
| | | | |
| | | | |
| | | | |

| | | | |
|---|---|---|---|
| | | | |
| | | | |
| | | | |

| | | | |
|---|---|---|---|
| | | | |
| | | | |
| | | | |

| nary |
| --- |
| 0.00 |
| 0.00% |
| Yes ✓ |

| Strategic significance | | |
| --- | --- | --- |
| Strategic significance | Strategic significance | Strategic significance multiplier |
| | | |
| | | |
| | |

| | | |
|---|---|---|
| | | |
| | | |
| | | |

| | | |
|---|---|---|
| | | |
| | | |
| | | |

| | | |
|---|---|---|
| | | |
| | | |
| | | |

| | | |
|---|---|---|
| | | |
| | | |
| | | |

| Required Action to Meet Trading Rules |
| --- |
| |



| Spatial risk multiplier |
| --- |
| Spatial risk category |
| |

| Ecological baseline | | | | | | |
|---|---|---|---|---|---|---|
| Total hedgerow units | Length retained | Length enhanced | Units retained | Units enhanced | Length lost | Units lost |
| | | | | | | |
| | | | | | | |
| | | | | | |

| | | | | | | |
|---|---|---|---|---|---|---|
| | | | | | | |
| | | | | | | |
| | | | | | | |

| | | | | | | |
|---|---|---|---|---|---|---|
| | | | | | | |
| | | | | | | |
| | | | | | | |

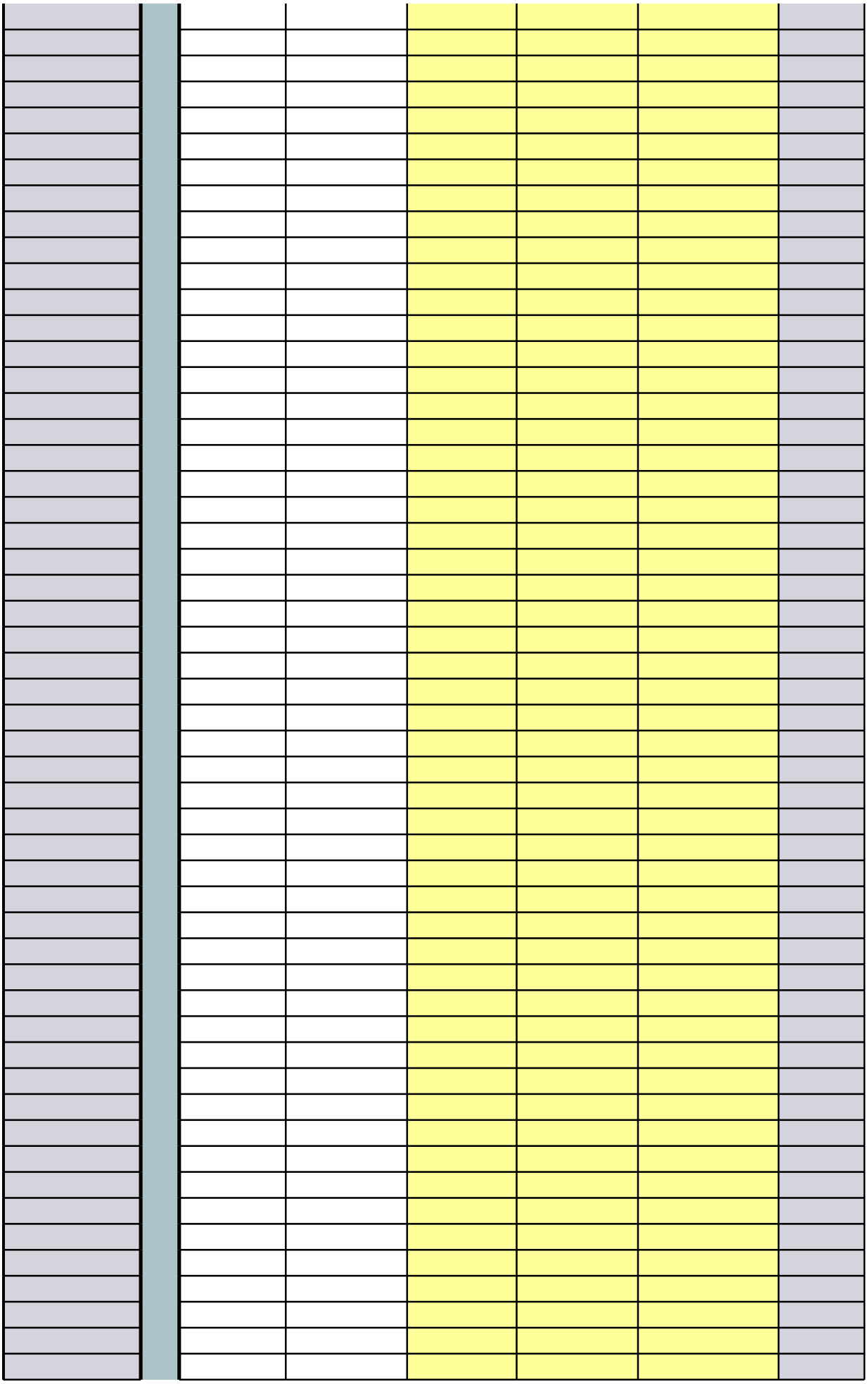

| | | | | | | | |
|---|---|---|---|---|---|---|---|
| 0.00 | | 0.00 | 0.00 | 0.00 | 0.00 | 0.00 | 0.00 |

| Comments | | | |
|---|---|---|---|
| User comments | Planning authority comments | Habitat reference | Off-site reference |
| | | | |
| | | | |
| | | |

| | | | |
|---|---|---|---|
| | | | |
| | | | |
| | | | |

| | | | |
|---|---|---|---|
| | | | |
| | | | |
| | | | |

| | | | |
|---|---|---|---|
| | | | |
| | | | |
| | | | |

| | | | |
|---|---|---|---|
| | | | |
| | | | |
| | | | |

Project Name: Tudor Cottage (construction of a stable building) Map Refer

# E-2 Off-Site Hedge Creation

Condense / Show Columns

Condense / Show Rows

Main Menu

| | | Proposed habitats |
|---|---|---|
| Ref | New hedge number | Habitat type |
| 1 | | |
| 2 | | |
| 3 | | |
| 4 | | |
| 5 | | |
| 6 | | |
| 7 | | |
| 8 | | |
| 9 | | |
| 10 | | |
| 11 | | |
| 12 | | |
| 13 | | |
| 14 | | |
| 15 | | |
| 16 | | |
| 17 | | |
| 18 | | |
| 19 | | |
| 20 | | |
| 21 | | |
| 22 | | |
| 23 | | |
| 24 | | |
| 25 | | |
| 26 | | |
| 27 | | |
| 28 | | |
| 29 | | |
| 30 | | |
| 31 | | |
| 32 | | |
| 33 | | |
| 34 | | |
| 35 | | |
| 36 | | |

| | | |
|---|---|---|
| 37 | | |
| 38 | | |
| 39 | | |
| 40 | | |
| 41 | | |
| 42 | | |
| 43 | | |
| 44 | | |
| 45 | | |
| 46 | | |
| 47 | | |
| 48 | | |
| 49 | | |
| 50 | | |
| 51 | | |
| 52 | | |
| 53 | | |
| 54 | | |
| 55 | | |
| 56 | | |
| 57 | | |
| 58 | | |
| 59 | | |
| 60 | | |
| 61 | | |
| 62 | | |
| 63 | | |
| 64 | | |
| 65 | | |
| 66 | | |
| 67 | | |
| 68 | | |
| 69 | | |
| 70 | | |
| 71 | | |
| 72 | | |
| 73 | | |
| 74 | | |
| 75 | | |
| 76 | | |
| 77 | | |
| 78 | | |
| 79 | | |
| 80 | | |
| 81 | | |
| 82 | | |
| 83 | | |
| 84 | | |
| 85 | | |
| 86 | | |
| 87 | | |
| 88 | | |
| 89 | | |

| | | |
|---|---|---|
| 90 | | |
| 91 | | |
| 92 | | |
| 93 | | |
| 94 | | |
| 95 | | |
| 96 | | |
| 97 | | |
| 98 | | |
| 99 | | |
| 100 | | |
| 101 | | |
| 102 | | |
| 103 | | |
| 104 | | |
| 105 | | |
| 106 | | |
| 107 | | |
| 108 | | |
| 109 | | |
| 110 | | |
| 111 | | |
| 112 | | |
| 113 | | |
| 114 | | |
| 115 | | |
| 116 | | |
| 117 | | |
| 118 | | |
| 119 | | |
| 120 | | |
| 121 | | |
| 122 | | |
| 123 | | |
| 124 | | |
| 125 | | |
| 126 | | |
| 127 | | |
| 128 | | |
| 129 | | |
| 130 | | |
| 131 | | |
| 132 | | |
| 133 | | |
| 134 | | |
| 135 | | |
| 136 | | |
| 137 | | |
| 138 | | |
| 139 | | |
| 140 | | |
| 141 | | |
| 142 | | |

| | | |
|---|---|---|
| 143 | | |
| 144 | | |
| 145 | | |
| 146 | | |
| 147 | | |
| 148 | | |
| 149 | | |
| 150 | | |
| 151 | | |
| 152 | | |
| 153 | | |
| 154 | | |
| 155 | | |
| 156 | | |
| 157 | | |
| 158 | | |
| 159 | | |
| 160 | | |
| 161 | | |
| 162 | | |
| 163 | | |
| 164 | | |
| 165 | | |
| 166 | | |
| 167 | | |
| 168 | | |
| 169 | | |
| 170 | | |
| 171 | | |
| 172 | | |
| 173 | | |
| 174 | | |
| 175 | | |
| 176 | | |
| 177 | | |
| 178 | | |
| 179 | | |
| 180 | | |
| 181 | | |
| 182 | | |
| 183 | | |
| 184 | | |
| 185 | | |
| 186 | | |
| 187 | | |
| 188 | | |
| 189 | | |
| 190 | | |
| 191 | | |
| 192 | | |
| 193 | | |
| 194 | | |
| 195 | | |

| | | |
|---|---|---|
| 196 | | |
| 197 | | |
| 198 | | |
| 199 | | |
| 200 | | |
| 201 | | |
| 202 | | |
| 203 | | |
| 204 | | |
| 205 | | |
| 206 | | |
| 207 | | |
| 208 | | |
| 209 | | |
| 210 | | |
| 211 | | |
| 212 | | |
| 213 | | |
| 214 | | |
| 215 | | |
| 216 | | |
| 217 | | |
| 218 | | |
| 219 | | |
| 220 | | |
| 221 | | |
| 222 | | |
| 223 | | |
| 224 | | |
| 225 | | |
| 226 | | |
| 227 | | |
| 228 | | |
| 229 | | |
| 230 | | |
| 231 | | |
| 232 | | |
| 233 | | |
| 234 | | |
| 235 | | |
| 236 | | |
| 237 | | |
| 238 | | |
| 239 | | |
| 240 | | |
| 241 | | |
| 242 | | |
| 243 | | |
| 244 | | |
| 245 | | |
| 246 | | |
| 247 | | |

ence:

| | Distinctiveness | | Condition | |
|---|---|---|---|---|
| Length (km) | Distinctiveness | Score | Condition | Score |
| | | | | |
| | | | | |
| | | | |

| | | | | |
|---|---|---|---|---|
| | | | | |
| | | | | |
| | | | | |

| | | | | |
|---|---|---|---|---|
| | | | | |
| | | | | |
| | | | | |

| | | | | |
|---|---|---|---|---|
| | | | | |
| | | | | |
| | | | | |

| | | | | |
|---|---|---|---|---|
| | | | | |
| | | | | |
| | | | | |

| | | | | |
|---|---|---|---|---|
| 0.00 | | | | |

| Hedgerow su |
| --- |
| Total Net Unit Change |
| Total Net % Change |
| Trading Rules Satisfied |

| Strategic significance | | |
| --- | --- | --- |
| Strategic significance | Strategic significance | Strategic significance multiplier |
| | | |
| | | |
| | |

| | | |
|---|---|---|
| | | |
| | | |
| | | |

| | | |
|---|---|---|
| | | |
| | | |
| | | |

| | | |
|---|---|---|
| | | |
| | | |
| | | |

| | | |
|---|---|---|
| | | |
| | | |
| | | |

| | | |
|---|---|---|
| | | |

| ummary |
| --- |
| 0.00 |
| 0.00% |
| Yes ✓ |

| |
| --- |
| Spatial risk multiplier |
| Spatial risk category |

| Temporal multiplier | | | |
|---|---|---|---|
| Standard Time to target condition (years) | Habitat created in advance (years) | Delay in starting habitat creation (years) | Standard or adjusted time to target condition |
| | | | |
| | | | |
| | | |

| | | | |
|---|---|---|---|
| | | | |
| | | | |
| | | | |

| | | | |
|---|---|---|---|
| | | | |
| | | | |
| | | | |

| | | | |
|---|---|---|---|
| | | | |
| | | | |
| | | | |

| | | | |
|---|---|---|---|
| | | | |
| | | | |
| | | | |

| | | Difficulty risk multipliers | | |
|---|---|---|---|---|
| Final time to target condition (years) | Final Time to target multiplier | Standard difficulty of creation | Applied difficulty multiplier | Final difficulty of creation |
| | | | | |
| | | | | |
| | | | |

| | | | | |
|---|---|---|---|---|
| | | | | |
| | | | | |
| | | | | |

| | | | | |
|---|---|---|---|---|
| | | | | |
| | | | | |
| | | | | |

| | | | | |
|---|---|---|---|---|
| | | | | |
| | | | | |
| | | | | |

| | | | | |
|---|---|---|---|---|
| | | | | |
| | | | | |
| | | | | |

| | | | | |
|---|---|---|---|---|
| | | | | |

| Difficulty multiplier applied | Hedge units delivered | User comments |
|---|---|---|
| | | |
| | | |
| | | |

| | | |
|---|---|---|
| | | |
| | | |
| | | |

| | | |
|---|---|---|
| | | |
| | | |
| | | |

| | | |
|---|---|---|
| | | |
| | | |
| | | |

| | | |
|---|---|---|
| | | |
| | | |
| | | |

| | | |
|---|---|---|
| | 0.00 | |

| Comments | | | |
|---|---|---|---|
| Planning authority comments | Habitat reference | Off-site reference | Baseline ref |
| | | | |
| | | | |
| | | |

| | | | |
|---|---|---|---|
| | | | |
| | | | |
| | | | |

| | | | |
|---|---|---|---|
| | | | |
| | | | |
| | | | |

| | | | |
|---|---|---|---|
| | | | |
| | | | |
| | | | |

| | | | |
|---|---|---|---|
| | | | |
| | | | |
| | | | |

| | | | |
|---|---|---|---|
| | | | |

Project Name: Tudor Cottage (construction of a stable building) Map Reference:

# E-3 Off-Site Hedge Enhancement

Condense / Show

Condense / Show Rows

Main Menu

| Baseline ref | Baseline habitat | Length (km) |
|---|---|---|
| | | |
| | | |
| | | |
| | | |
| | | |
| | | |
| | | |
| | | |
| | | |
| | | |
| | | |
| | | |
| | | |
| | | |
| | | |
| | | |
| | | |
| | | |
| | | |
| | | |
| | | |
| | | |
| | | |
| | | |
| | | |
| | | |
| | | |
| | | |
| | | |
| | | |
| | | |
| | | |
| | | |
| | | |
| | | |
| | | |

| | | |
|---|---|---|
| | | |
| | | |
| | | |

| | | |
|---|---|---|
| | | |
| | | |
| | | |

| | | |
|---|---|---|
| | | |
| | | |
| | | |

| | | |
|---|---|---|
| | | |
| | | |
| | | |

| | | Baseline habitats | |
|---|---|---|---|
| Baseline distinctiveness band | Baseline distinctiveness score | Baseline condition category | Baseline condition score |
| | | | |
| | | | |
| | | |

| | | | |
|---|---|---|---|
| | | | |
| | | | |
| | | | |

| | | | |
|---|---|---|---|
| | | | |
| | | | |
| | | | |

| | | | |
|---|---|---|---|
| | | | |
| | | | |
| | | | |

| | | | |
|---|---|---|---|
| | | | |
| | | | |
| | | | |

| Baseline strategic significance category | Baseline strategic significance score | Baseline habitat units | Required Action to Meet Trading Rules |
|---|---|---|---|
| | | | |
| | | | |
| | | | |

| | | | |
|---|---|---|---|
| | | | |
| | | | |
| | | | |

| | | | |
|---|---|---|---|
| | | | |
| | | | |
| | | | |

| | | | |
|---|---|---|---|
| | | | |
| | | | |
| | | | |

| | | | |
|---|---|---|---|
| | | | |
| | | | |
| | | | |

| Hedg |
| --- |
| Total Net Unit Change |
| Total Net % Change |
| Trading Rules Satisfied |

| Proposed habitat | Change in dist |
| --- | --- |
| | Distinctiveness movement |
| | |
| | |
| |

| | |
|---|---|
| | |
| | |
| | |

| | |
|---|---|
| | |
| | |
| | |

| | |
|---|---|
| | |
| | |
| | |

| | |
|---|---|
| | |
| | |
| | |

| erow summary |
| --- |
| 0.00 |
| 0.00% |
| Yes ✓ |

| tinctiveness and condition | | Distinctiveness | |
| --- | --- | --- | --- |
| Condition movement | Length (km) | Distinctiveness | Score |
| | | | |
| | | | |
| | | |

| | | | |
|---|---|---|---|
| | | | |
| | | | |
| | | | |

| | | | |
|---|---|---|---|
| | | | |
| | | | |
| | | | |

| | | | |
|---|---|---|---|
| | | | |
| | | | |
| | | | |

| | | | |
|---|---|---|---|
| | | | |
| | | | |
| | | | |

0.00

| Condition | | Strategic significance | |
|---|---|---|---|
| Condition | Score | Strategic significance | Strategic significance |
| | | | |
| | | | |
| | | |

| | | | |
|---|---|---|---|
| | | | |
| | | | |
| | | | |

| | | | |
|---|---|---|---|
| | | | |
| | | | |
| | | | |

| | | | |
|---|---|---|---|
| | | | |
| | | | |
| | | | |

| | | | |
|---|---|---|---|
| | | | |
| | | | |
| | | | |

Post intervention habitats

| | Temporal | | |
|---|---|---|---|
| Strategic significance multiplier | Standard Time to target condition (years) | Habitat enhanced in advance (years) | Delay in starting habitat enhancement (years) |
| | | | |
| | | | |
| | | |

| | | | |
|---|---|---|---|
| | | | |
| | | | |
| | | | |

| | | | |
|---|---|---|---|
| | | | |
| | | | |
| | | | |

| | | | |
|---|---|---|---|
| | | | |
| | | | |
| | | | |

| | | | |
|---|---|---|---|
| | | | |
| | | | |
| | | | |

| l multiplier | | | |
|---|---|---|---|
| Standard or adjusted time to target condition | Final time to target condition (years) | Final Time to target multiplier | Standard difficulty of enhancement |
| | | | |
| | | | |
| | | |

| | | | |
|---|---|---|---|
| | | | |
| | | | |
| | | | |

| | | | |
|---|---|---|---|
| | | | |
| | | | |
| | | | |

| | | | |
|---|---|---|---|
| | | | |
| | | | |
| | | | |

| | | | |
|---|---|---|---|
| | | | |
| | | | |
| | | | |

| Difficulty risk multipliers | | |
|---|---|---|
| Applied difficulty multiplier | Final difficulty of enhancement | Difficulty multiplier applied |
| | | |
| | | |
| | |

| | | |
|---|---|---|
| | | |
| | | |
| | | |

| | | |
|---|---|---|
| | | |
| | | |
| | | |

| | | |
|---|---|---|
| | | |
| | | |
| | | |

| | | |
|---|---|---|
| | | |
| | | |
| | | |

| Spatial risk multiplier<br>Spatial risk category | Hedge units delivered |
|---|---|
| | |
| | |
| | |

| | |
|---|---|
| | 0.00 |

| | Comments |
|---|---|
| User comments | Planning authority comments |
| | |
| | |
| |

| | |
|---|---|
| | |
| | |
| | |

| | |
|---|---|
| | |
| | |
| | |

| | |
|---|---|
| | |
| | |
| | |

| | |
|---|---|
| | |
| | |
| | |

| Habitat reference | Off-site reference |
|---|---|
| | |
| | |
| | |

| | |
|---|---|
| | |
| | |
| | |

| | |
|---|---|
| | |
| | |
| | |

| | |
|---|---|
| | |
| | |
| | |

| | |
|---|---|
| | |
| | |
| | |

Project Name: Tudor Cottage (construction of a stable building)

# C-1 On-Site WaterC' Baseline

Condense / Show Columns

Condense / Show Rows

Main Menu

| Existing watercourse type | | |
|---|---|---|
| Ref | Watercourse type | Length (km) |
| 1 | | |
| 2 | | |
| 3 | | |
| 4 | | |
| 5 | | |
| 6 | | |
| 7 | | |
| 8 | | |
| 9 | | |
| 10 | | |
| 11 | | |
| 12 | | |
| 13 | | |
| 14 | | |
| 15 | | |
| 16 | | |
| 17 | | |
| 18 | | |
| 19 | | |
| 20 | | |
| 21 | | |
| 22 | | |
| 23 | | |
| 24 | | |
| 25 | | |
| 26 | | |
| 27 | | |
| 28 | | |
| 29 | | |
| 30 | | |
| 31 | | |
| 32 | | |
| 33 | | |
| 34 | | |

| | | |
|---|---|---|
| 35 | | |
| 36 | | |
| 37 | | |
| 38 | | |
| 39 | | |
| 40 | | |
| 41 | | |
| 42 | | |
| 43 | | |
| 44 | | |
| 45 | | |
| 46 | | |
| 47 | | |
| 48 | | |
| 49 | | |
| 50 | | |
| 51 | | |
| 52 | | |
| 53 | | |
| 54 | | |
| 55 | | |
| 56 | | |
| 57 | | |
| 58 | | |
| 59 | | |
| 60 | | |
| 61 | | |
| 62 | | |
| 63 | | |
| 64 | | |
| 65 | | |
| 66 | | |
| 67 | | |
| 68 | | |
| 69 | | |
| 70 | | |
| 71 | | |
| 72 | | |
| 73 | | |
| 74 | | |
| 75 | | |
| 76 | | |
| 77 | | |
| 78 | | |
| 79 | | |
| 80 | | |
| 81 | | |
| 82 | | |
| 83 | | |
| 84 | | |
| 85 | | |
| 86 | | |
| 87 | | |

| | | |
|---|---|---|
| 88 | | |
| 89 | | |
| 90 | | |
| 91 | | |
| 92 | | |
| 93 | | |
| 94 | | |
| 95 | | |
| 96 | | |
| 97 | | |
| 98 | | |
| 99 | | |
| 100 | | |
| 101 | | |
| 102 | | |
| 103 | | |
| 104 | | |
| 105 | | |
| 106 | | |
| 107 | | |
| 108 | | |
| 109 | | |
| 110 | | |
| 111 | | |
| 112 | | |
| 113 | | |
| 114 | | |
| 115 | | |
| 116 | | |
| 117 | | |
| 118 | | |
| 119 | | |
| 120 | | |
| 121 | | |
| 122 | | |
| 123 | | |
| 124 | | |
| 125 | | |
| 126 | | |
| 127 | | |
| 128 | | |
| 129 | | |
| 130 | | |
| 131 | | |
| 132 | | |
| 133 | | |
| 134 | | |
| 135 | | |
| 136 | | |
| 137 | | |
| 138 | | |
| 139 | | |
| 140 | | |

| | | |
|---|---|---|
| 141 | | |
| 142 | | |
| 143 | | |
| 144 | | |
| 145 | | |
| 146 | | |
| 147 | | |
| 148 | | |
| 149 | | |
| 150 | | |
| 151 | | |
| 152 | | |
| 153 | | |
| 154 | | |
| 155 | | |
| 156 | | |
| 157 | | |
| 158 | | |
| 159 | | |
| 160 | | |
| 161 | | |
| 162 | | |
| 163 | | |
| 164 | | |
| 165 | | |
| 166 | | |
| 167 | | |
| 168 | | |
| 169 | | |
| 170 | | |
| 171 | | |
| 172 | | |
| 173 | | |
| 174 | | |
| 175 | | |
| 176 | | |
| 177 | | |
| 178 | | |
| 179 | | |
| 180 | | |
| 181 | | |
| 182 | | |
| 183 | | |
| 184 | | |
| 185 | | |
| 186 | | |
| 187 | | |
| 188 | | |
| 189 | | |
| 190 | | |
| 191 | | |
| 192 | | |
| 193 | | |

| | | |
|---|---|---|
| 194 | | |
| 195 | | |
| 196 | | |
| 197 | | |
| 198 | | |
| 199 | | |
| 200 | | |
| 201 | | |
| 202 | | |
| 203 | | |
| 204 | | |
| 205 | | |
| 206 | | |
| 207 | | |
| 208 | | |
| 209 | | |
| 210 | | |
| 211 | | |
| 212 | | |
| 213 | | |
| 214 | | |
| 215 | | |
| 216 | | |
| 217 | | |
| 218 | | |
| 219 | | |
| 220 | | |
| 221 | | |
| 222 | | |
| 223 | | |
| 224 | | |
| 225 | | |
| 226 | | |
| 227 | | |
| 228 | | |
| 229 | | |
| 230 | | |
| 231 | | |
| 232 | | |
| 233 | | |
| 234 | | |
| 235 | | |
| 236 | | |
| 237 | | |
| 238 | | |
| 239 | | |
| 240 | | |
| 241 | | |
| 242 | | |
| 243 | | |
| 244 | | |
| 245 | | |
| 246 | | |

| | | |
|---|---|---|
| 247 | | |
| 248 | | |
| | | 0.00 |

| Watercourse summary | |
|---|---|
| Total Net Unit Change | 0.00 |
| Total Net % Change | 0.00% |
| Trading Rules Satisfied | Yes ✓ |

| Distinctiveness | | Condition | | Strategic sign |
|---|---|---|---|---|
| Distinctiveness | Score | Condition | Score | Strategic significance |
| | | | | |
| | | | | |
| | | | |

| | | | | |
|---|---|---|---|---|
| | | | | |
| | | | | |
| | | | | |

| | | | | |
|---|---|---|---|---|
| | | | | |
| | | | | |
| | | | | |

| | | | | |
|---|---|---|---|---|
| | | | | |
| | | | | |
| | | | | |

| | | | | |
|---|---|---|---|---|
| | | | | |
| | | | | |
| | | | | |

| | | | | |
|---|---|---|---|---|
| | | | | |
| | | | | |

| ificance | | Watercourse encroachment | | Riparian encroach |
|---|---|---|---|---|
| Strategic significance | Strategic significance multiplier | Extent of encroachment | Multiplier | Extent of encroachment for both banks |
| | | | | |
| | | | | |
| | | | |

| | | | | |
|---|---|---|---|---|
| | | | | |
| | | | | |
| | | | | |

| | | | | |
|---|---|---|---|---|
| | | | | |
| | | | | |
| | | | | |

| | | | | |
|---|---|---|---|---|
| | | | | |
| | | | | |
| | | | | |

| | | | | |
|---|---|---|---|---|
| | | | | |
| | | | | |
| | | | | |

| | | | | |
|---|---|---|---|---|
| | | | | |
| | | | | |

| ment | Required Action to Meet Trading Rules | Ecological baseline | | | |
|---|---|---|---|---|---|
| Multiplier | | Total watercourse units | Length retained | Length enhanced | Units retained |
| | | | | | |
| | | | | | |
| | | | | |

| | | | | | |
|---|---|---|---|---|---|
| | | | | | |
| | | | | | |
| | | | | | |

| | | | | | |
|---|---|---|---|---|---|
| | | | | | |
| | | | | | |
| | | | | | |

| | | | | | |
|---|---|---|---|---|---|
| | | | | | |
| | | | | | |
| | | | | | |

| | | | | | |
|---|---|---|---|---|---|
| | | | | | |
| | | | | | |
| | | | | | |

| | | | | | |
|---|---|---|---|---|---|
| | | | | | |
| | | | | | |
| | | 0.00 | 0.00 | 0.00 | 0.00 |

| | | | Bespoke compensation agreed for losses of VHDH |
|---|---|---|---|
| Units enhanced | Length Lost | Units Lost | |
| | | | |
| | | | |
| | |

| | | | |
|---|---|---|---|
| | | | |
| | | | |
| | | | |

| | | | |
|---|---|---|---|
| | | | |
| | | | |
| | | | |

| | | | |
|---|---|---|---|
| | | | |
| | | | |
| | | | |

| | | | |
|---|---|---|---|
| | | | |
| | | | |
| | | | |

| | | | |
|---|---|---|---|
| | | | |
| | | | |
| 0.00 | 0.00 | 0.00 | |

User Comments

## Comments

| Planning authority comments | Habitat reference number |
| --- | --- |
| | |
| | |
| |

| | |
|---|---|
| | |
| | |
| | |

| | |
|---|---|
| | |
| | |
| | |

| | |
|---|---|
| | |
| | |
| | |

| | |
|---|---|
| | |
| | |
| | |

| | |
|---|---|
| | |

Project Name: Tudor Cottage (construction of a stable building) Map Reference:

# C-2 On-Site WaterC' Creation

Condense / Show Columns

Condense / Show Rows

Main Menu

| | Proposed habitats | | Distinctive |
|---|---|---|---|
| Ref | Watercourse type | Length (km) | Distinctiveness |
| 1 | | | |
| 2 | | | |
| 3 | | | |
| 4 | | | |
| 5 | | | |
| 6 | | | |
| 7 | | | |
| 8 | | | |
| 9 | | | |
| 10 | | | |
| 11 | | | |
| 12 | | | |
| 13 | | | |
| 14 | | | |
| 15 | | | |
| 16 | | | |
| 17 | | | |
| 18 | | | |
| 19 | | | |
| 20 | | | |
| 21 | | | |
| 22 | | | |
| 23 | | | |
| 24 | | | |
| 25 | | | |
| 26 | | | |
| 27 | | | |
| 28 | | | |
| 29 | | | |
| 30 | | | |
| 31 | | | |
| 32 | | | |
| 33 | | | |
| 34 | | | |
| 35 | | | |
| 36 | | | |
| 37 | | | |

| | | | |
|---|---|---|---|
| 38 | | | |
| 39 | | | |
| 40 | | | |
| 41 | | | |
| 42 | | | |
| 43 | | | |
| 44 | | | |
| 45 | | | |
| 46 | | | |
| 47 | | | |
| 48 | | | |
| 49 | | | |
| 50 | | | |
| 51 | | | |
| 52 | | | |
| 53 | | | |
| 54 | | | |
| 55 | | | |
| 56 | | | |
| 57 | | | |
| 58 | | | |
| 59 | | | |
| 60 | | | |
| 61 | | | |
| 62 | | | |
| 63 | | | |
| 64 | | | |
| 65 | | | |
| 66 | | | |
| 67 | | | |
| 68 | | | |
| 69 | | | |
| 70 | | | |
| 71 | | | |
| 72 | | | |
| 73 | | | |
| 74 | | | |
| 75 | | | |
| 76 | | | |
| 77 | | | |
| 78 | | | |
| 79 | | | |
| 80 | | | |
| 81 | | | |
| 82 | | | |
| 83 | | | |
| 84 | | | |
| 85 | | | |
| 86 | | | |
| 87 | | | |
| 88 | | | |
| 89 | | | |
| 90 | | | |

| | | | |
|---|---|---|---|
| 91 | | | |
| 92 | | | |
| 93 | | | |
| 94 | | | |
| 95 | | | |
| 96 | | | |
| 97 | | | |
| 98 | | | |
| 99 | | | |
| 100 | | | |
| 101 | | | |
| 102 | | | |
| 103 | | | |
| 104 | | | |
| 105 | | | |
| 106 | | | |
| 107 | | | |
| 108 | | | |
| 109 | | | |
| 110 | | | |
| 111 | | | |
| 112 | | | |
| 113 | | | |
| 114 | | | |
| 115 | | | |
| 116 | | | |
| 117 | | | |
| 118 | | | |
| 119 | | | |
| 120 | | | |
| 121 | | | |
| 122 | | | |
| 123 | | | |
| 124 | | | |
| 125 | | | |
| 126 | | | |
| 127 | | | |
| 128 | | | |
| 129 | | | |
| 130 | | | |
| 131 | | | |
| 132 | | | |
| 133 | | | |
| 134 | | | |
| 135 | | | |
| 136 | | | |
| 137 | | | |
| 138 | | | |
| 139 | | | |
| 140 | | | |
| 141 | | | |
| 142 | | | |
| 143 | | | |

| | | | |
|---|---|---|---|
| 144 | | | |
| 145 | | | |
| 146 | | | |
| 147 | | | |
| 148 | | | |
| 149 | | | |
| 150 | | | |
| 151 | | | |
| 152 | | | |
| 153 | | | |
| 154 | | | |
| 155 | | | |
| 156 | | | |
| 157 | | | |
| 158 | | | |
| 159 | | | |
| 160 | | | |
| 161 | | | |
| 162 | | | |
| 163 | | | |
| 164 | | | |
| 165 | | | |
| 166 | | | |
| 167 | | | |
| 168 | | | |
| 169 | | | |
| 170 | | | |
| 171 | | | |
| 172 | | | |
| 173 | | | |
| 174 | | | |
| 175 | | | |
| 176 | | | |
| 177 | | | |
| 178 | | | |
| 179 | | | |
| 180 | | | |
| 181 | | | |
| 182 | | | |
| 183 | | | |
| 184 | | | |
| 185 | | | |
| 186 | | | |
| 187 | | | |
| 188 | | | |
| 189 | | | |
| 190 | | | |
| 191 | | | |
| 192 | | | |
| 193 | | | |
| 194 | | | |
| 195 | | | |
| 196 | | | |

| | | | |
|---|---|---|---|
| 197 | | | |
| 198 | | | |
| 199 | | | |
| 200 | | | |
| 201 | | | |
| 202 | | | |
| 203 | | | |
| 204 | | | |
| 205 | | | |
| 206 | | | |
| 207 | | | |
| 208 | | | |
| 209 | | | |
| 210 | | | |
| 211 | | | |
| 212 | | | |
| 213 | | | |
| 214 | | | |
| 215 | | | |
| 216 | | | |
| 217 | | | |
| 218 | | | |
| 219 | | | |
| 220 | | | |
| 221 | | | |
| 222 | | | |
| 223 | | | |
| 224 | | | |
| 225 | | | |
| 226 | | | |
| 227 | | | |
| 228 | | | |
| 229 | | | |
| 230 | | | |
| 231 | | | |
| 232 | | | |
| 233 | | | |
| 234 | | | |
| 235 | | | |
| 236 | | | |
| 237 | | | |
| 238 | | | |
| 239 | | | |
| 240 | | | |
| 241 | | | |
| 242 | | | |
| 243 | | | |
| 244 | | | |
| 245 | | | |
| 246 | | | |
| 247 | | | |
| 248 | | | |

| | |
|---|---|
| | 0.00 |

| ness | Condition | | Strategic |
|---|---|---|---|
| Score | Condition | Score | Strategic significance |
| | | | |
| | | | |
| | | |

| | | | |
|---|---|---|---|
| | | | |
| | | | |
| | | | |

| | | | |
|---|---|---|---|
| | | | |
| | | | |
| | | | |

| | | | |
|---|---|---|---|
| | | | |
| | | | |
| | | | |

| | | | |
|---|---|---|---|
| | | | |
| | | | |
| | | | |

## Watercourse summary

| | |
|---|---|
| Total Net Unit Change | |
| Total Net % Change | |
| Trading Rules Satisfied | |

| significance | | | |
|---|---|---|---|
| Strategic significance | Strategic significance multiplier | Standard Time to target condition (years) | Habitat created in advance (years) |
| | | | |
| | | | |
| | | |

| | | | |
|---|---|---|---|
| | | | |
| | | | |
| | | | |

| | | | |
|---|---|---|---|
| | | | |
| | | | |
| | | | |

| | | | |
|---|---|---|---|
| | | | |
| | | | |
| | | | |

| | | | |
|---|---|---|---|
| | | | |
| | | | |
| | | | |

| |
|---|
| 0.00 |
| 0.00% |
| Yes ✓ |

| Temporal multiplier | | | |
|---|---|---|---|
| Delay in starting habitat creation (years) | Standard or adjusted time to target condition | Final time to target condition (years) | Final Time to target multiplier |
| | | | |
| | | | |
| | | |

| | | | |
|---|---|---|---|
| | | | |
| | | | |
| | | | |

| | | | |
|---|---|---|---|
| | | | |
| | | | |
| | | | |

| | | | |
|---|---|---|---|
| | | | |
| | | | |
| | | | |

| | | | |
|---|---|---|---|
| | | | |
| | | | |
| | | | |

| Difficulty multipliers | | | | Watercourse enc |
|---|---|---|---|---|
| Standard difficulty of creation | Applied difficulty multiplier | Final difficulty of creation | Difficulty multiplier applied | Extent of encroachment |
| | | | | |
| | | | | |
| | | | |

| | | | | |
|---|---|---|---|---|
| | | | | |
| | | | | |
| | | | | |

| | | | | |
|---|---|---|---|---|
| | | | | |
| | | | | |
| | | | | |

| | | | | |
|---|---|---|---|---|
| | | | | |
| | | | | |
| | | | | |

| | | | | |
|---|---|---|---|---|
| | | | | |
| | | | | |
| | | | | |

| croachment | Riparian encroachment | | Watercourse units delivered |
|---|---|---|---|
| Multiplier | Extent of encroachment for both banks | Multiplier | |
| | | | |
| | | | |
| | |

| | | | |
|---|---|---|---|
| | | | |
| | | | |
| | | | |

| | | | |
|---|---|---|---|
| | | | |
| | | | |
| | | | |

| | | | |
|---|---|---|---|
| | | | |
| | | | |
| | | | |

| | | | |
|---|---|---|---|
| | | | |
| | | | |
| | | | |

| | |
|---|---|
| | 0.00 |

| Comments | | |
|---|---|---|
| User comments | Planning authority comments | Habitat reference number |
| | | |
| | | |
| | |

| | | |
|---|---|---|
| | | |
| | | |
| | | |

| | | |
|---|---|---|
| | | |
| | | |
| | | |

| | | |
|---|---|---|
| | | |
| | | |
| | | |

| | | |
|---|---|---|
| | | |
| | | |
| | | |

roject Name: Tudor Cottage (construction of a stable building) Map Reference

# C-3 On-Site WaterC' Enhancement

Condense / Show Columns

Condense / Show Rows

Main Menu

| Baseline ref | Baseline habitat | Length (km) | Baseline distinctiveness band |
|---|---|---|---|
| | | | |
| | | | |
| | | | |

| | | | |
|---|---|---|---|
| | | | |
| | | | |
| | | | |

| | | | |
|---|---|---|---|
| | | | |
| | | | |
| | | | |

| | | | |
|---|---|---|---|
| | | | |
| | | | |
| | | | |

| | | | |
|---|---|---|---|
| | | | |
| | | | |
| | | | |

| | | Baseline habitats | |
|---|---|---|---|
| Baseline distinctiveness score | Baseline condition category | Baseline condition score | Baseline strategic significance category |
| | | | |
| | | | |
| | | |

| | | | |
|---|---|---|---|
| | | | |
| | | | |
| | | | |

| | | | |
|---|---|---|---|
| | | | |
| | | | |
| | | | |

| | | | |
|---|---|---|---|
| | | | |
| | | | |
| | | | |

| | | | |
|---|---|---|---|
| | | | |
| | | | |
| | | | |

| Strategic significance | Baseline strategic significance Score | Required Action to Meet Trading Rules |
|---|---|---|
| | | |
| | | |
| | | |

| | | |
|---|---|---|
| | | |
| | | |
| | | |

| | | |
|---|---|---|
| | | |
| | | |
| | | |

| | | |
|---|---|---|
| | | |
| | | |
| | | |

| | | |
|---|---|---|
| | | |
| | | |
| | | |

| Baseline habitat units | Proposed habitat |
|---|---|
| | |
| | |
| | |

| | |
|---|---|
| | |
| | |
| | |

| | |
|---|---|
| | |
| | |
| | |

| | |
|---|---|
| | |
| | |
| | |

| Watercourse summary | |
|---|---|
| Total Net Unit Change | 0.00 |
| Total Net % Change | 0.00% |
| Trading Rules Satisfied | Yes ✓ |

| Change in distinctiveness and condition | |
|---|---|
| Distinctiveness movement | Condition movement |
| | |
| | |
| |

| | |
|---|---|
| | |
| | |
| | |

| | |
|---|---|
| | |
| | |
| | |

| | |
|---|---|
| | |
| | |
| | |

| | |
|---|---|
| | |
| | |
| | |

| Length (km) | Habitat distinctiveness | | Habitat condition | |
|---|---|---|---|---|
| | Distinctiveness | Score | Condition | Score |
| | | | | |
| | | | | |
| | | | |

| | | | | |
|---|---|---|---|---|
| | | | | |
| | | | | |
| | | | | |

| | | | | |
|---|---|---|---|---|
| | | | | |
| | | | | |
| | | | | |

| | | | | |
|---|---|---|---|---|
| | | | | |
| | | | | |
| | | | | |

| | | | | |
|---|---|---|---|---|
| | | | | |
| | | | | |
| | | | | |

0.00

| | | | Post intervention habitats |
|---|---|---|---|
| Strategic significance | | | |
| Strategic significance | Strategic significance | Strategic significance multiplier | Standard Time to target condition (years) |
| | | | |
| | | | |
| | | |

| | | | |
|---|---|---|---|
| | | | |
| | | | |
| | | | |

| | | | |
|---|---|---|---|
| | | | |
| | | | |
| | | | |

| | | | |
|---|---|---|---|
| | | | |
| | | | |
| | | | |

| | | | |
|---|---|---|---|
| | | | |
| | | | |
| | | | |

| Temporal multiplier | | |
|---|---|---|
| Habitat enhanced in advance (years) | Delay in starting habitat enhancement (years) | Standard or adjusted time to target condition |
| | | |
| | | |
| | |

| | | |
|---|---|---|
| | | |
| | | |
| | | |

| | | |
|---|---|---|
| | | |
| | | |
| | | |

| | | |
|---|---|---|
| | | |
| | | |
| | | |

| | | |
|---|---|---|
| | | |
| | | |
| | | |

| | | Difficulty multiplie | |
|---|---|---|---|
| Final time to target condition (years) | Final Time to target multiplier | Standard difficulty of enhancement | Applied difficulty multiplier |
| | | | |
| | | | |
| | | |

| | | | |
|---|---|---|---|
| | | | |
| | | | |
| | | | |

| | | | |
|---|---|---|---|
| | | | |
| | | | |
| | | | |

| | | | |
|---|---|---|---|
| | | | |
| | | | |
| | | | |

| | | | |
|---|---|---|---|
| | | | |
| | | | |
| | | | |

| ers | | Watercourse encroachment | | Riparian encroa |
|---|---|---|---|---|
| Final difficulty of enhancement | Difficulty multiplier applied | Extent of encroachment | Multiplier | Extent of encroachment for both banks |
| | | | | |
| | | | | |
| | | | |

| | | | | |
|---|---|---|---|---|
| | | | | |
| | | | | |
| | | | | |

| | | | | |
|---|---|---|---|---|
| | | | | |
| | | | | |
| | | | | |

| | | | | |
|---|---|---|---|---|
| | | | | |
| | | | | |
| | | | | |

| | | | | |
|---|---|---|---|---|
| | | | | |
| | | | | |
| | | | | |

| chment | | |
|---|---|---|
| Multiplier | Watercourse units delivered | User comments |
| | | |
| | | |
| | |

| | | |
|---|---|---|
| | | |
| | | |
| | | |

| | | |
|---|---|---|
| | | |
| | | |
| | | |

| | | |
|---|---|---|
| | | |
| | | |
| | | |

| | | |
|---|---|---|
| | | |
| | | |
| | | |

0.00

## Comments

| Planning authority comments | Habitat reference number |
| --- | --- |
| | |
| | |
| |

| | |
|---|---|
| | |
| | |
| | |

| | |
|---|---|
| | |
| | |
| | |

| | |
|---|---|
| | |
| | |
| | |

| | |
|---|---|
| | |
| | |
| | |

Project Name: Tudor Cottage (construction of a stable building) Map

# F-1 Off-Site WaterC' Baseline

Condense / Show Columns

Condense / Show Rows

Main Menu

| Existing watercourse type | | |
|---|---|---|
| Ref | Watercourse type | Length (km) |
| 1 | | |
| 2 | | |
| 3 | | |
| 4 | | |
| 5 | | |
| 6 | | |
| 7 | | |
| 8 | | |
| 9 | | |
| 10 | | |
| 11 | | |
| 12 | | |
| 13 | | |
| 14 | | |
| 15 | | |
| 16 | | |
| 17 | | |
| 18 | | |
| 19 | | |
| 20 | | |
| 21 | | |
| 22 | | |
| 23 | | |
| 24 | | |
| 25 | | |
| 26 | | |
| 27 | | |
| 28 | | |
| 29 | | |
| 30 | | |
| 31 | | |
| 32 | | |
| 33 | | |
| 34 | | |
| 35 | | |

| | | |
|---|---|---|
| 36 | | |
| 37 | | |
| 38 | | |
| 39 | | |
| 40 | | |
| 41 | | |
| 42 | | |
| 43 | | |
| 44 | | |
| 45 | | |
| 46 | | |
| 47 | | |
| 48 | | |
| 49 | | |
| 50 | | |
| 51 | | |
| 52 | | |
| 53 | | |
| 54 | | |
| 55 | | |
| 56 | | |
| 57 | | |
| 58 | | |
| 59 | | |
| 60 | | |
| 61 | | |
| 62 | | |
| 63 | | |
| 64 | | |
| 65 | | |
| 66 | | |
| 67 | | |
| 68 | | |
| 69 | | |
| 70 | | |
| 71 | | |
| 72 | | |
| 73 | | |
| 74 | | |
| 75 | | |
| 76 | | |
| 77 | | |
| 78 | | |
| 79 | | |
| 80 | | |
| 81 | | |
| 82 | | |
| 83 | | |
| 84 | | |
| 85 | | |

| | | |
|---|---|---|
| 86 | | |
| 87 | | |
| 88 | | |
| 89 | | |
| 90 | | |
| 91 | | |
| 92 | | |
| 93 | | |
| 94 | | |
| 95 | | |
| 96 | | |
| 97 | | |
| 98 | | |
| 99 | | |
| 100 | | |
| 101 | | |
| 102 | | |
| 103 | | |
| 104 | | |
| 105 | | |
| 106 | | |
| 107 | | |
| 108 | | |
| 109 | | |
| 110 | | |
| 111 | | |
| 112 | | |
| 113 | | |
| 114 | | |
| 115 | | |
| 116 | | |
| 117 | | |
| 118 | | |
| 119 | | |
| 120 | | |
| 121 | | |
| 122 | | |
| 123 | | |
| 124 | | |
| 125 | | |
| 126 | | |
| 127 | | |
| 128 | | |
| 129 | | |
| 130 | | |
| 131 | | |
| 132 | | |
| 133 | | |
| 134 | | |
| 135 | | |

| | | |
|---|---|---|
| 136 | | |
| 137 | | |
| 138 | | |
| 139 | | |
| 140 | | |
| 141 | | |
| 142 | | |
| 143 | | |
| 144 | | |
| 145 | | |
| 146 | | |
| 147 | | |
| 148 | | |
| 149 | | |
| 150 | | |
| 151 | | |
| 152 | | |
| 153 | | |
| 154 | | |
| 155 | | |
| 156 | | |
| 157 | | |
| 158 | | |
| 159 | | |
| 160 | | |
| 161 | | |
| 162 | | |
| 163 | | |
| 164 | | |
| 165 | | |
| 166 | | |
| 167 | | |
| 168 | | |
| 169 | | |
| 170 | | |
| 171 | | |
| 172 | | |
| 173 | | |
| 174 | | |
| 175 | | |
| 176 | | |
| 177 | | |
| 178 | | |
| 179 | | |
| 180 | | |
| 181 | | |
| 182 | | |
| 183 | | |
| 184 | | |
| 185 | | |

| | | |
|---|---|---|
| 186 | | |
| 187 | | |
| 188 | | |
| 189 | | |
| 190 | | |
| 191 | | |
| 192 | | |
| 193 | | |
| 194 | | |
| 195 | | |
| 196 | | |
| 197 | | |
| 198 | | |
| 199 | | |
| 200 | | |
| 201 | | |
| 202 | | |
| 203 | | |
| 204 | | |
| 205 | | |
| 206 | | |
| 207 | | |
| 208 | | |
| 209 | | |
| 210 | | |
| 211 | | |
| 212 | | |
| 213 | | |
| 214 | | |
| 215 | | |
| 216 | | |
| 217 | | |
| 218 | | |
| 219 | | |
| 220 | | |
| 221 | | |
| 222 | | |
| 223 | | |
| 224 | | |
| 225 | | |
| 226 | | |
| 227 | | |
| 228 | | |
| 229 | | |
| 230 | | |
| 231 | | |
| 232 | | |
| 233 | | |
| 234 | | |
| 235 | | |

| | | |
|---|---|---|
| 236 | | |
| 237 | | |
| 238 | | |
| 239 | | |
| 240 | | |
| 241 | | |
| 242 | | |
| 243 | | |
| 244 | | |
| 245 | | |
| 246 | | |
| 247 | | |
| 248 | | |
| | | 0.00 |

| Watercourse sum |
| --- |
| Total Net Unit Change |
| Total Net % Change |
| Trading Rules Satisfied |

| Distinctiveness | | Condition | | Strategic signi |
| --- | --- | --- | --- | --- |
| Distinctiveness | Score | Condition | Score | Strategic significance |
| | | | | |
| | | | | |
| | | | |

| | | | | |
|---|---|---|---|---|
| | | | | |
| | | | | |
| | | | | |

| | | | | |
|---|---|---|---|---|
| | | | | |
| | | | | |
| | | | | |

| | | | | |
|---|---|---|---|---|
| | | | | |
| | | | | |
| | | | | |

| | | | | |
|---|---|---|---|---|
| | | | | |
| | | | | |
| | | | | |

| | | | | |
|---|---|---|---|---|
| | | | | |
| | | | | |
| | | | | |
| | | | | |
| | | | | |
| | | | | |
| | | | | |
| | | | | |
| | | | | |
| | | | | |
| | | | | |
| | | | | |
| | | | | |

| mary |
| --- |
| 0.00 |
| 0.00% |
| Yes ✓ |

| ificance | | Watercourse encroachment | | Riparian encroac |
| --- | --- | --- | --- | --- |
| Strategic significance | Strategic significance multiplier | Extent of encroachment | Multiplier | Extent of encroachment for both banks |
| | | | | |
| | | | | |
| | | | |

| | | | | |
|---|---|---|---|---|
| | | | | |
| | | | | |
| | | | | |

| | | | | |
|---|---|---|---|---|
| | | | | |
| | | | | |
| | | | | |

| | | | | |
|---|---|---|---|---|
| | | | | |
| | | | | |
| | | | | |

| | | | | |
|---|---|---|---|---|
| | | | | |
| | | | | |
| | | | | |

| | | | | |
|---|---|---|---|---|
| | | | | |
| | | | | |
| | | | | |
| | | | | |
| | | | | |
| | | | | |
| | | | | |
| | | | | |
| | | | | |
| | | | | |
| | | | | |
| | | | | |
| | | | | |

| chment | Required Action to Meet Trading Rules |
|---|---|
| Multiplier | |
| | |
| | |
|

| | |
|---|---|
| | |
| | |
| | |

| | |
|---|---|
| | |
| | |
| | |

| | |
|---|---|
| | |
| | |
| | |

| | |
|---|---|
| | |
| | |
| | |

| | |
|---|---|
| | |
| | |
| | |
| | |
| | |
| | |
| | |
| | |
| | |
| | |
| | |
| | |
| | |

| Spatial risk multiplier |
| --- |
| Spatial risk category |
| |

| Ecological baseline | | | | | |
|---|---|---|---|---|---|
| Total watercourse units | Length retained | Length enhanced | Units retained | Units enhanced | Length lost |
| | | | | | |
| | | | | | |
| | | | | |

| | | | | | |
|---|---|---|---|---|---|
| | | | | | |
| | | | | | |
| | | | | | |

| | | | | | |
|---|---|---|---|---|---|
| | | | | | |
| | | | | | |
| | | | | | |

| | | | | | |
|---|---|---|---|---|---|
| | | | | | |
| | | | | | |
| | | | | | |

| | | | | | |
|---|---|---|---|---|---|
| | | | | | |
| | | | | | |
| | | | | | |

| | | | | | |
|---|---|---|---|---|---|
| | | | | | |
| | | | | | |
| | | | | | |
| | | | | | |
| | | | | | |
| | | | | | |
| | | | | | |
| | | | | | |
| | | | | | |
| | | | | | |
| | | | | | |
| | | | | | |
| | | | | | |
| 0.00 | 0.00 | 0.00 | 0.00 | 0.00 | 0.00 |

| Units lost | Bespoke compensation agreed for losses of VHDH | User comments |
|---|---|---|
| | | |
| | | |
| | | |

| | | |
|---|---|---|
| | | |
| | | |
| | | |

| | | |
|---|---|---|
| | | |
| | | |
| | | |

| | | |
|---|---|---|
| | | |
| | | |
| | | |

| | | |
|---|---|---|
| | | |
| | | |
| | | |

| | | |
|---|---|---|
| | | |
| | | |
| | | |
| | | |
| | | |
| | | |
| | | |
| | | |
| | | |
| | | |
| | | |
| | | |
| | | |
| 0.00 | | |

## Comments

| Planning authority comments | Habitat reference |
|---|---|
| | |
| | |
| | |

| | |
|---|---|
| | |
| | |
| | |

| | |
|---|---|
| | |
| | |
| | |

| | |
|---|---|
| | |
| | |
| | |

| | |
|---|---|
| | |
| | |
| | |

| | |
|---|---|
| | |
| | |
| | |
| | |
| | |
| | |
| | |
| | |
| | |
| | |
| | |
| | |
| | |

| Off-site reference |
| --- |
| |



Project Name: Tudor Cottage (construction of a stable building)
Map Reference:

# F-2 Off-Site WaterC' Creation

Condense / Show Columns

Condense / Show Rows

Main Menu

| | Proposed habitats | | Distinctive |
|---|---|---|---|
| Ref | Watercourse type | Length (km) | Distinctiveness |
| 1 | | | |
| 2 | | | |
| 3 | | | |
| 4 | | | |
| 5 | | | |
| 6 | | | |
| 7 | | | |
| 8 | | | |
| 9 | | | |
| 10 | | | |
| 11 | | | |
| 12 | | | |
| 13 | | | |
| 14 | | | |
| 15 | | | |
| 16 | | | |
| 17 | | | |
| 18 | | | |
| 19 | | | |
| 20 | | | |
| 21 | | | |
| 22 | | | |
| 23 | | | |
| 24 | | | |
| 25 | | | |
| 26 | | | |
| 27 | | | |
| 28 | | | |
| 29 | | | |
| 30 | | | |
| 31 | | | |
| 32 | | | |
| 33 | | | |
| 34 | | | |
| 35 | | | |

| | | | |
|---|---|---|---|
| 36 | | | |
| 37 | | | |
| 38 | | | |
| 39 | | | |
| 40 | | | |
| 41 | | | |
| 42 | | | |
| 43 | | | |
| 44 | | | |
| 45 | | | |
| 46 | | | |
| 47 | | | |
| 48 | | | |
| 49 | | | |
| 50 | | | |
| 51 | | | |
| 52 | | | |
| 53 | | | |
| 54 | | | |
| 55 | | | |
| 56 | | | |
| 57 | | | |
| 58 | | | |
| 59 | | | |
| 60 | | | |
| 61 | | | |
| 62 | | | |
| 63 | | | |
| 64 | | | |
| 65 | | | |
| 66 | | | |
| 67 | | | |
| 68 | | | |
| 69 | | | |
| 70 | | | |
| 71 | | | |
| 72 | | | |
| 73 | | | |
| 74 | | | |
| 75 | | | |
| 76 | | | |
| 77 | | | |
| 78 | | | |
| 79 | | | |
| 80 | | | |
| 81 | | | |
| 82 | | | |
| 83 | | | |
| 84 | | | |
| 85 | | | |
| 86 | | | |
| 87 | | | |
| 88 | | | |

| | | | |
|---|---|---|---|
| 89 | | | |
| 90 | | | |
| 91 | | | |
| 92 | | | |
| 93 | | | |
| 94 | | | |
| 95 | | | |
| 96 | | | |
| 97 | | | |
| 98 | | | |
| 99 | | | |
| 100 | | | |
| 101 | | | |
| 102 | | | |
| 103 | | | |
| 104 | | | |
| 105 | | | |
| 106 | | | |
| 107 | | | |
| 108 | | | |
| 109 | | | |
| 110 | | | |
| 111 | | | |
| 112 | | | |
| 113 | | | |
| 114 | | | |
| 115 | | | |
| 116 | | | |
| 117 | | | |
| 118 | | | |
| 119 | | | |
| 120 | | | |
| 121 | | | |
| 122 | | | |
| 123 | | | |
| 124 | | | |
| 125 | | | |
| 126 | | | |
| 127 | | | |
| 128 | | | |
| 129 | | | |
| 130 | | | |
| 131 | | | |
| 132 | | | |
| 133 | | | |
| 134 | | | |
| 135 | | | |
| 136 | | | |
| 137 | | | |
| 138 | | | |
| 139 | | | |
| 140 | | | |
| 141 | | | |

| | | | |
|---|---|---|---|
| 142 | | | |
| 143 | | | |
| 144 | | | |
| 145 | | | |
| 146 | | | |
| 147 | | | |
| 148 | | | |
| 149 | | | |
| 150 | | | |
| 151 | | | |
| 152 | | | |
| 153 | | | |
| 154 | | | |
| 155 | | | |
| 156 | | | |
| 157 | | | |
| 158 | | | |
| 159 | | | |
| 160 | | | |
| 161 | | | |
| 162 | | | |
| 163 | | | |
| 164 | | | |
| 165 | | | |
| 166 | | | |
| 167 | | | |
| 168 | | | |
| 169 | | | |
| 170 | | | |
| 171 | | | |
| 172 | | | |
| 173 | | | |
| 174 | | | |
| 175 | | | |
| 176 | | | |
| 177 | | | |
| 178 | | | |
| 179 | | | |
| 180 | | | |
| 181 | | | |
| 182 | | | |
| 183 | | | |
| 184 | | | |
| 185 | | | |
| 186 | | | |
| 187 | | | |
| 188 | | | |
| 189 | | | |
| 190 | | | |
| 191 | | | |
| 192 | | | |
| 193 | | | |
| 194 | | | |

| | | | |
|---|---|---|---|
| 195 | | | |
| 196 | | | |
| 197 | | | |
| 198 | | | |
| 199 | | | |
| 200 | | | |
| 201 | | | |
| 202 | | | |
| 203 | | | |
| 204 | | | |
| 205 | | | |
| 206 | | | |
| 207 | | | |
| 208 | | | |
| 209 | | | |
| 210 | | | |
| 211 | | | |
| 212 | | | |
| 213 | | | |
| 214 | | | |
| 215 | | | |
| 216 | | | |
| 217 | | | |
| 218 | | | |
| 219 | | | |
| 220 | | | |
| 221 | | | |
| 222 | | | |
| 223 | | | |
| 224 | | | |
| 225 | | | |
| 226 | | | |
| 227 | | | |
| 228 | | | |
| 229 | | | |
| 230 | | | |
| 231 | | | |
| 232 | | | |
| 233 | | | |
| 234 | | | |
| 235 | | | |
| 236 | | | |
| 237 | | | |
| 238 | | | |
| 239 | | | |
| 240 | | | |
| 241 | | | |
| 242 | | | |
| 243 | | | |
| 244 | | | |
| 245 | | | |
| 246 | | | |
| 247 | | | |

| | | | |
|---|---|---|---|
| 248 | | | |
| | | 0.00 | |

| Wate |
| --- |
| Total Net Unit Change |
| Total Net % Change |
| Trading Rules Satisfied |

| eness | Condition | | Strategic significance | |
| --- | --- | --- | --- | --- |
| Score | Condition | Score | Strategic significance | Strategic significance |
| | | | | |
| | | | | |
| | | | |

| | | | | |
|---|---|---|---|---|
| | | | | |
| | | | | |
| | | | | |

| | | | | |
|---|---|---|---|---|
| | | | | |
| | | | | |
| | | | | |

| | | | | |
|---|---|---|---|---|
| | | | | |
| | | | | |
| | | | | |

| | | | | |
|---|---|---|---|---|
| | | | | |
| | | | | |
| | | | | |

ercourse summary

| | |
|---|---|
| | 0.00 |
| | 0.00% |
| | Yes ✓ |

| | T |
|---|---|

| Strategic significance multiplier | Standard Time to target condition (years) | Habitat created in advance (years) | Delay in starting habitat creation (years) |
|---|---|---|---|
| | | | |
| | | | |
| | | | |

| | | | |
|---|---|---|---|
| | | | |
| | | | |
| | | | |

| | | | |
|---|---|---|---|
| | | | |
| | | | |
| | | | |

| | | | |
|---|---|---|---|
| | | | |
| | | | |
| | | | |

| | | | |
|---|---|---|---|
| | | | |
| | | | |
| | | | |

emporal multiplier

| Standard or adjusted time to target condition | Final time to target condition/years | Final time to target Multiplier | Standard difficulty of creation |
|---|---|---|---|
| | | | |
| | | | |
| | | | |

| | | | |
|---|---|---|---|
| | | | |
| | | | |
| | | | |

| | | | |
|---|---|---|---|
| | | | |
| | | | |
| | | | |

| | | | |
|---|---|---|---|
| | | | |
| | | | |
| | | | |

| | | | |
|---|---|---|---|
| | | | |
| | | | |
| | | | |

| | | | |
|---|---|---|---|
| | | | |

| Difficulty multipliers | | | Watercourse encroachment | |
|---|---|---|---|---|
| Applied difficulty multiplier | Final difficulty of creation | Difficulty multiplier applied | Extent of encroachment | Multiplier |
| | | | | |
| | | | | |
| | | | |

| | | | | |
|---|---|---|---|---|
| | | | | |
| | | | | |
| | | | | |

| | | | | |
|---|---|---|---|---|
| | | | | |
| | | | | |
| | | | | |

| | | | | |
|---|---|---|---|---|
| | | | | |
| | | | | |
| | | | | |

| | | | | |
|---|---|---|---|---|
| | | | | |
| | | | | |
| | | | | |

| | | | | |
|---|---|---|---|---|
| | | | | |

| Riparian encroachment | | Spatial risk multiplier | Watercourse units delivered |
|---|---|---|---|
| Extent of encroachment for both banks | Multiplier | Spatial risk category | |
| | | | |
| | | | |
| | |

| | | | |
|---|---|---|---|
| | | | |
| | | | |
| | | | |

| | | | |
|---|---|---|---|
| | | | |
| | | | |
| | | | |

| | | | |
|---|---|---|---|
| | | | |
| | | | |
| | | | |

| | | | |
|---|---|---|---|
| | | | |
| | | | |
| | | | |

| | | | |
|---|---|---|---|
| | | | |
| | | | 0.00 |

| Comments | | |
|---|---|---|
| User comments | Planning authority comments | Habitat reference number |
| | | |
| | | |
| | |

| | | |
|---|---|---|
| | | |
| | | |
| | | |

| | | |
|---|---|---|
| | | |
| | | |
| | | |

| | | |
|---|---|---|
| | | |
| | | |
| | | |

| | | |
|---|---|---|
| | | |
| | | |
| | | |

| | | |
|---|---|---|

| Off-site reference | Baseline ref |
|---|---|
| | |
| | |
| | |

| | |
|---|---|
| | |
| | |
| | |

| | |
|---|---|
| | |
| | |
| | |

| | |
|---|---|
| | |
| | |
| | |

| | |
|---|---|
| | |
| | |
| | |

| | |
|---|---|
| | |

Project Name: Tudor Cottage (construction of a stable building) Map Reference:

# F-3 Off-Site WaterC Enhancement

Condense / Show Columns

Condense / Show Rows

Main Menu

| Baseline ref | Baseline habitat | Length (km) |
|---|---|---|
| | | |
| | | |
| | | |

| | | |
|---|---|---|
| | | |
| | | |
| | | |

| | | |
|---|---|---|
| | | |
| | | |
| | | |

| | | |
|---|---|---|
| | | |
| | | |
| | | |

| | | |
|---|---|---|
| | | |
| | | |
| | | |

0.00

| | | | Baseline habitats |
|---|---|---|---|
| Baseline distinctiveness band | Baseline distinctiveness score | Baseline condition category | Baseline condition score |
| | | | |
| | | | |
| | | |

| | | | |
|---|---|---|---|
| | | | |
| | | | |
| | | | |

| | | | |
|---|---|---|---|
| | | | |
| | | | |
| | | | |

| | | | |
|---|---|---|---|
| | | | |
| | | | |
| | | | |

| | | | |
|---|---|---|---|
| | | | |
| | | | |
| | | | |

| Baseline strategic significance category | Strategic significance | Baseline strategic significance score |
|---|---|---|
| | | |
| | | |
| | | |

| | | |
|---|---|---|
| | | |
| | | |
| | | |

| | | |
|---|---|---|
| | | |
| | | |
| | | |

| | | |
|---|---|---|
| | | |
| | | |
| | | |

| | | |
|---|---|---|
| | | |
| | | |
| | | |

| Required Action to Meet Trading Rules | Baseline habitat units |
|---|---|
| | |
| | |
| | |

| | |
|---|---|
| | |
| | |
| | |

| | |
|---|---|
| | |
| | |
| | |

| | |
|---|---|
| | |
| | |
| | |

| | |
|---|---|
| | |
| | |
| | |

| Proposed habitat |
| --- |
| |

| Watercourse summary | |
|---|---|
| Total Net Unit Change | 0.00 |
| Total Net % Change | 0.00% |
| Trading Rules Satisfied | Yes ✓ |

| Change in distinctiveness and condition | |
|---|---|
| Distinctiveness movement | Condition movement |
| | |

| | |
|---|---|
| | |
| | |
| | |

| | |
|---|---|
| | |
| | |
| | |

| | |
|---|---|
| | |
| | |
| | |

| | |
|---|---|
| | |
| | |
| | |

`

| Length (km) | Habitat distinctiveness | | Habitat condition | |
|---|---|---|---|---|
| | Distinctiveness | Score | Condition | Score |
| | | | | |
| | | | | |
| | | | |

| | | | | |
|---|---|---|---|---|
| | | | | |
| | | | | |
| | | | | |

| | | | | |
|---|---|---|---|---|
| | | | | |
| | | | | |
| | | | | |

| | | | | |
|---|---|---|---|---|
| | | | | |
| | | | | |
| | | | | |

| | | | | |
|---|---|---|---|---|
| | | | | |
| | | | | |
| | | | | |

0.00

| | | | Post interventio |
|---|---|---|---|
| Strategic significance | | | |
| Strategic significance | Strategic significance | Strategic significance multiplier | Standard Time to target condition (years) |
| | | | |
| | | | |
| | | |

| | | | |
|---|---|---|---|
| | | | |
| | | | |
| | | | |

| | | | |
|---|---|---|---|
| | | | |
| | | | |
| | | | |

| | | | |
|---|---|---|---|
| | | | |
| | | | |
| | | | |

| | | | |
|---|---|---|---|
| | | | |
| | | | |
| | | | |

n habitats

| Temporal multiplier | | | |
|---|---|---|---|
| Habitat enhanced in advance (years) | Delay in starting habitat enhancement (years) | Standard or adjusted time to target condition | Final time to target condition (years) |
| | | | |
| | | | |
| | | |

| | | | |
|---|---|---|---|
| | | | |
| | | | |
| | | | |

| | | | |
|---|---|---|---|
| | | | |
| | | | |
| | | | |

| | | | |
|---|---|---|---|
| | | | |
| | | | |
| | | | |

| | | | |
|---|---|---|---|
| | | | |
| | | | |
| | | | |

| | Difficulty multipliers | | |
|---|---|---|---|
| Final Time to target multiplier | Standard difficulty of enhancement | Applied difficulty multiplier | Final difficulty of enhancement |
| | | | |
| | | | |
| | | |

| | | | |
|---|---|---|---|
| | | | |
| | | | |
| | | | |

| | | | |
|---|---|---|---|
| | | | |
| | | | |
| | | | |

| | | | |
|---|---|---|---|
| | | | |
| | | | |
| | | | |

| | | | |
|---|---|---|---|
| | | | |
| | | | |
| | | | |

| | Watercourse encroachment | | Riparian encroachment | |
|---|---|---|---|---|
| Difficulty multiplier applied | Extent of encroachment | Multiplier | Extent of encroachment for both banks | Multiplier |
| | | | | |
| | | | | |
| | | | |

| | | | | |
|---|---|---|---|---|
| | | | | |
| | | | | |
| | | | | |

| | | | | |
|---|---|---|---|---|
| | | | | |
| | | | | |
| | | | | |

| | | | | |
|---|---|---|---|---|
| | | | | |
| | | | | |
| | | | | |

| | | | | |
|---|---|---|---|---|
| | | | | |
| | | | | |
| | | | | |

| Spatial risk multiplier<br>Spatial risk category | Watercourse units delivered |
|---|---|
| | |
| | |
| | |

| | |
|---|---|
| | |
| | |
| | |

| | |
|---|---|
| | |
| | |
| | |

| | |
|---|---|
| | |
| | |
| | |

| | |
|---|---|
| | |
| | |
| | |

0.00

| Comments | |
|---|---|
| User comments | Planning authority comments |
| | |
| | |
| |

| | |
|---|---|
| | |
| | |
| | |

| | |
|---|---|
| | |
| | |
| | |

| | |
|---|---|
| | |
| | |
| | |

| | |
|---|---|
| | |
| | |
| | |

| Habitat reference | Off-site reference |
|---|---|
| | |
| | |
| | |

| | |
|---|---|
| | |
| | |
| | |

| | |
|---|---|
| | |
| | |
| | |

| | |
|---|---|
| | |
| | |
| | |

| | |
|---|---|
| | |
| | |
| | |

| | Target |
|---|---|
| Area habitats | 10.00% |
| Hedgerows | 10.00% |
| Watercourses | 10.00% |

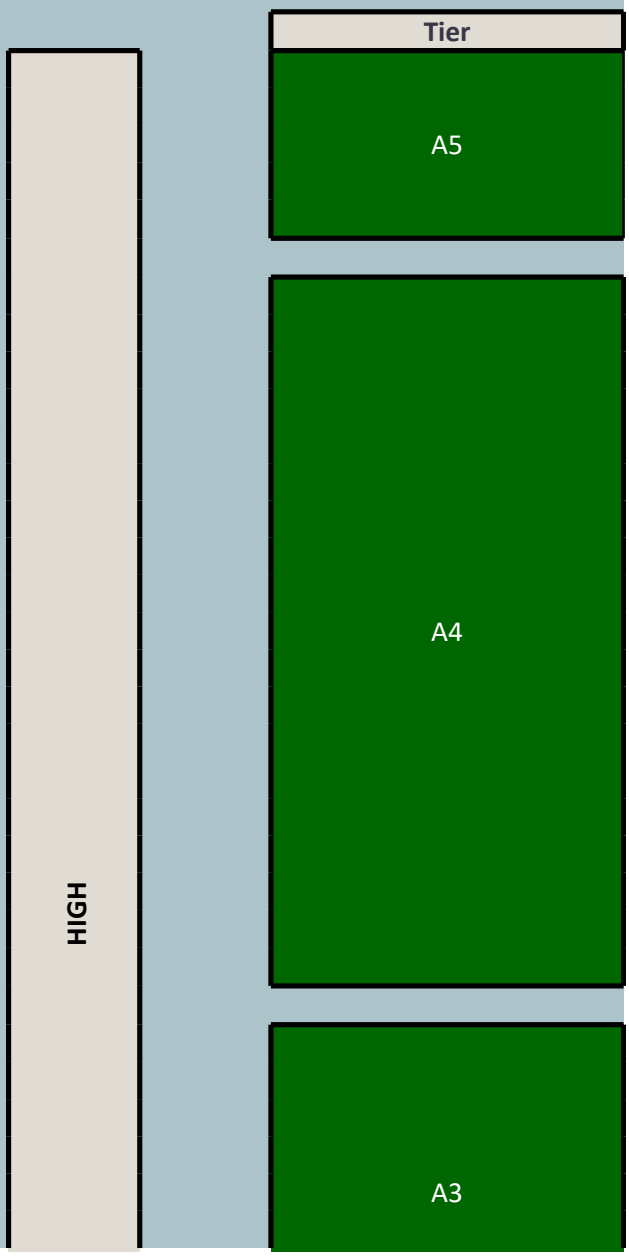

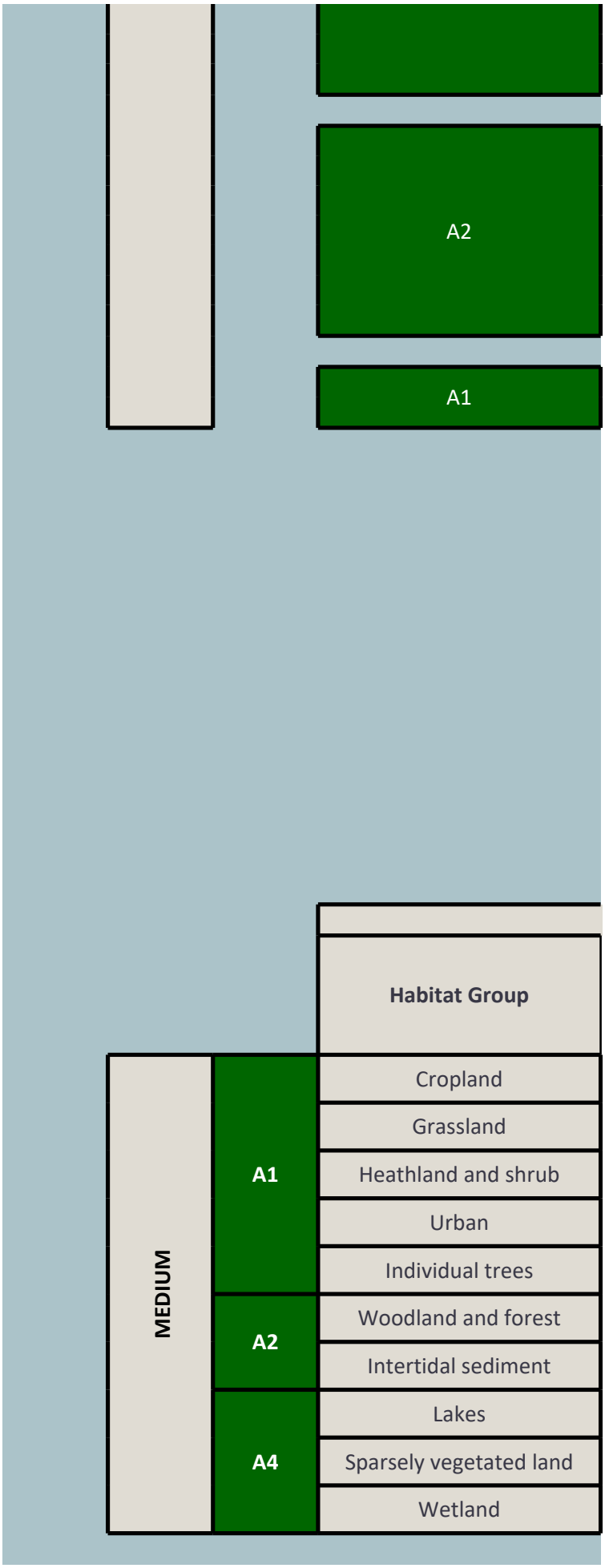
A2
A1
Habitat Group
MEDIUM
A1
A2
A4
Cropland
Grassland
Heathland and shrub
Urban
Individual trees
Woodland and forest
Intertidal sediment
Lakes
Sparsely vegetated land
Wetland

| | | Net Unit Change for Low Distinctiveness Habitats |
|---|---|---|
| LOW | A1 | -0.05 |

H

W

| Baseline Units |
| --- |
| 0.07 |
| 0.00 |
| 0.00 |

| Tier |
| --- |
| A1 |
| A2 |
| A3 |
| A4 |
| A5 |
| H |
| W |

| Habitat |
| --- |
| Lakes - High alkalinity lakes |
| Lakes - Low alkalinity lakes |
| Lakes - Marl lakes |
| Lakes - Moderate alkalinity lakes |
| Lakes - Peat lakes |

| |
| --- |
| Grassland - Floodplain wetland mosaic and CFGM |
| Lakes - Ponds (priority habitat) |
| Lakes - Temporary lakes ponds and pools (H3170) |
| Sparsely vegetated land - Coastal sand dunes |
| Sparsely vegetated land - Coastal vegetated shingle |
| Sparsely vegetated land - Inland rock outcrop and scree habitats |
| Sparsely vegetated land - Maritime cliff and slopes |
| Woodland and forest - Lowland mixed deciduous woodland |
| Woodland and forest - Native pine woodlands |
| Woodland and forest - Upland mixed ashwoods |
| Woodland and forest - Lowland beech and yew woodland |
| Woodland and forest - Upland oakwood |
| Coastal lagoons - Coastal lagoons |
| Rocky shore - High energy littoral rock |
| Rocky shore - Moderate energy littoral rock |
| Rocky shore - Low energy littoral rock |
| Rocky shore - Features of littoral rock |
| Intertidal sediment - Littoral seagrass |
| Coastal saltmarsh - Saltmarshes and saline reedbeds |

| |
| --- |
| Woodland and forest - Felled./Replacement for felled woodland |
| Woodland and forest - Upland birchwoods |
| Woodland and forest - Wet woodland |
| Intertidal sediment - Littoral mud |
| Intertidal sediment - Littoral mixed sediments |
| Intertidal sediment - Littoral biogenic reefs - Mussels |

| | |
|---|---|
| Intertidal sediment - Littoral biogenic reefs - Sabellaria | |
| Intertidal sediment - Features of littoral sediment | |
| Intertidal sediment - Littoral muddy sand | |
| Grassland - Lowland calcareous grassland | |
| Grassland - Tall herb communities (H6430) | |
| Grassland - Upland calcareous grassland | |
| Heathland and shrub - Lowland Heathland | |
| Heathland and shrub - Dunes with sea buckthorn (H2160) | |
| Heathland and shrub - Upland heathland | |
| Urban - Open mosaic habitats on previously developed land | |
| Grassland - Traditional orchards | |
| Wetland - Reedbeds | |
| **Very High + High Distinctiveness Surplus Availability** | |
| **Unit Gain Available in Broad Habitat Group** | |
| 0.00 | |
| 0.00 | |
| 0.00 | |
| 0.00 | |
| 0.00 | |
| 0.00 | |
| 0.00 | |
| 0.00 | |
| 0.00 | |
| 0.00 | |

| Total Unit Change for Low Distinctiveness Habitats Following Offset from Higher Distinctiveness Habitats |
| --- |
| 0.01 |

| Hedgerows |
| --- |
| VHD Losses Not Offset |
| HD Losses Not Offset |
| MD Losses Not Offset |
| LD Losses Not Offset |
| VLD Losses Not Offset |

| Watercourses |
| --- |
| VHD Losses Not Offset |
| HD Losses Not Offset |
| MD Losses Not Offset |
| LD Losses Not Offset |

| Required Units | Unit Def |
|---|---|
| 0.07 | 0.00 |
| 0.00 | 0.00 |
| 0.00 | 0.00 |

| Unit Shortfall by Tier | Credits Re |
|---|---|
| 0.00 | 0.00 |
| 0.00 | 0.00 |
| 0.00 | 0.00 |
| 0.00 | 0.00 |
| 0.00 | 0.00 |
| 0.00 | 0.00 |
| 0.00 | 0.00 |

| Habitat Group | Unit Change |
|---|---|
| Lakes | 0.00 |
| Lakes | 0.00 |
| Lakes | 0.00 |
| Lakes | 0.00 |
| Lakes | 0.00 |

| | |
|---|---|
| Grassland | 0.00 |
| Lakes | 0.00 |
| Lakes | 0.00 |
| Sparsely vegetated land | 0.00 |
| Sparsely vegetated land | 0.00 |
| Sparsely vegetated land | 0.00 |
| Sparsely vegetated land | 0.00 |
| Woodland and forest | 0.00 |
| Woodland and forest | 0.00 |
| Woodland and forest | 0.00 |
| Woodland and forest | 0.00 |
| Woodland and forest | 0.00 |
| Coastal lagoons | 0.00 |
| Rocky shore | 0.00 |
| Rocky shore | 0.00 |
| Rocky shore | 0.00 |
| Rocky shore | 0.00 |
| Intertidal sediment | 0.00 |
| Coastal saltmarsh | 0.00 |

| | |
|---|---|
| Woodland and forest | 0.00 |
| Woodland and forest | 0.00 |
| Woodland and forest | 0.00 |
| Intertidal sediment | 0.00 |
| Intertidal sediment | 0.00 |
| Intertidal sediment | 0.00 |

| | |
|---|---|
| Intertidal sediment | 0.00 |
| Intertidal sediment | 0.00 |
| Intertidal sediment | 0.00 |

| | |
|---|---|
| Grassland | 0.00 |
| Grassland | 0.00 |
| Grassland | 0.00 |
| Heathland and shrub | 0.00 |
| Heathland and shrub | 0.00 |
| Heathland and shrub | 0.00 |
| Urban | 0.00 |

| | |
|---|---|
| Grassland | 0.00 |
| Wetland | 0.00 |

| Medium Distinctiveness Losses | |
|---|---|
| **Habitat Group** | **Losses Requiring Offset** |
| Cropland | 0.00 |
| Grassland | 0.00 |
| Heathland and shrub | 0.00 |
| Urban | 0.00 |
| Individual trees | 0.00 |
| Woodland and forest | 0.00 |
| Intertidal sediment | 0.00 |
| Lakes | 0.00 |
| Sparsely vegetated land | 0.00 |
| Wetland | 0.00 |

| Total Remaining Units Available |
|---|

| Units Remaining Available After Rule 5 | Final Losses in Tier |
|---|---|
| 0.01 | 0.00 |

| Losses | Final Losses |
|---|---|
| 0.00 | 0.00 |
| 0.00 | |
| 0.00 | |
| 0.00 | |
| 0.00 | |

| Losses | Final Losses |
|---|---|
| 0.00 | 0.00 |
| 0.00 | |
| 0.00 | |
| 0.00 | |

| ficit |
| --- |
| |
| |
| |

| quired |
| --- |
| |
| |
| |
| |
| |
| |
| |

| Losses in Tier |
| --- |
| 0.00 |

0.00

0.00

0.00

0.00

| Rule 1 | Rule 2 |
|---|---|
| Remaining Available After Rule 1 | Remaining Available After Rule 2 |
| 0.00 | 0.00 |
| 0.00 | |
| 0.00 | |
| 0.00 | |
| 0.00 | |
| 0.00 | 0.00 |
| 0.00 | |
| 0.00 | 0.00 |
| 0.00 | |
| 0.00 | |

| | |
|---|---|
| 0.00 | 0.00 |

| | |
|---|---|
| **Rule 1** | Higher surplus is used to offset loss of medium distinctiver |
| **Rule 2** | Remaining higher surplus is used to offset the loss of the r |
| **Rule 3** | Remaining higher surplus is used to offset the loss of the seco |
| **Rule 4** | Remaining higher surplus is used to offset the loss of the th |
| **Rule 5** | Remaining higher surplus is used to offset losses fı |

| Rule 3 | Rule 4 | |
|---|---|---|
| **Remaining Available After Rule 3** | **Remaining Available After Rule 4** | |
| 0.00 | 0.00 | **A1** |
| 0.00 | 0.00 | **A2** |
| 0.00 | 0.00 | **A4** |

| | |
|---|---|
| 0.00 | 0.00 |

| |
|---|
| ness of the same broad habitat category. |
| most expensive medium credit tier of A4 |
| nd most expensive medium credit tier of A2 |
| ird most expensive medium credit tier A1 |
| rom low distinctiveness habitats |

| Final Losses in Tier |
|---|
| |
| 0.00 |
| 0.00 |
| 0.00 |

Return to start

| Labelling column |
| --- |
| Cropland - Arable field margins cultivated annually |
| Cropland - Arable field margins game bird mix |
| Cropland - Arable field margins pollen and nectar |
| Cropland - Arable field margins tussocky |
| Cropland - Cereal crops |
| Cropland - Winter stubble |
| Cropland - Horticulture |
| Cropland - Intensive orchards |
| Cropland - Non-cereal crops |
| Cropland - Temporary grass and clover leys |
| Grassland - Traditional orchards |
| Grassland - Bracken |
| Grassland - Floodplain wetland mosaic and CFGM |
| Grassland - Lowland calcareous grassland |
| Grassland - Lowland dry acid grassland |
| Grassland - Lowland meadows |
| Grassland - Modified grassland |
| Grassland - Other lowland acid grassland |
| Grassland - Other neutral grassland |
| Grassland - Tall herb communities (H6430) |
| Grassland - Upland acid grassland |
| Grassland - Upland calcareous grassland |
| Grassland - Upland hay meadows |
| Heathland and shrub - Blackthorn scrub |
| Heathland and shrub - Bramble scrub |
| Heathland and shrub - Gorse scrub |
| Heathland and shrub - Hawthorn scrub |
| Heathland and shrub - Hazel scrub |
| Heathland and shrub - Lowland heathland |
| Heathland and shrub - Mixed scrub |
| Heathland and shrub - Mountain heaths and willow scrub |
| Heathland and shrub - Rhododendron scrub |
| Heathland and shrub - Dunes with sea buckthorn (H2160) |
| Heathland and shrub - Other sea buckthorn scrub |
| Heathland and shrub - Willow scrub |
| Heathland and shrub - Upland heathland |
| Lakes - Aquifer fed naturally fluctuating water bodies |
| Lakes - Ornamental lake or pond |
| Lakes - High alkalinity lakes |
| Lakes - Low alkalinity lakes |
| Lakes - Marl lakes |
| Lakes - Moderate alkalinity lakes |
| Lakes - Peat lakes |
| Lakes - Ponds (priority habitat) |
| Lakes - Ponds (non-priority habitat) |
| Lakes - Reservoirs |
| Lakes - Temporary lakes ponds and pools (H3170) |
| Sparsely vegetated land - Calaminarian grasslands |

| |
|---|
| Sparsely vegetated land - Coastal sand dunes |
| Sparsely vegetated land - Coastal vegetated shingle |
| Sparsely vegetated land - Ruderal/Ephemeral |
| Sparsely vegetated land - Tall forbs |
| Sparsely vegetated land - Inland rock outcrop and scree habitats |
| Sparsely vegetated land - Limestone pavement |
| Sparsely vegetated land - Maritime cliff and slopes |
| Sparsely vegetated land - Other inland rock and scree |
| Urban - Allotments |
| Urban - Artificial unvegetated, unsealed surface |
| Urban - Bioswale |
| Urban - Intensive green roof |
| Urban - Built linear features |
| Urban - Cemeteries and churchyards |
| Urban - Developed land; sealed surface |
| Urban - Other green roof |
| Urban - Facade-bound green wall |
| Urban - Ground based green wall |
| Urban - Ground level planters |
| Urban - Biodiverse green roof |
| Urban - Introduced shrub |
| Urban - Open mosaic habitats on previously developed land |
| Urban - Rain garden |
| Urban - Actively worked sand pit quarry or open cast mine |
| Urban - Sustainable drainage system |
| Urban - Unvegetated garden |
| Urban - Vacant or derelict land |
| Urban - Bare ground |
| Urban - Vegetated garden |
| Individual trees - Urban tree |
| Individual trees - Rural tree |
| Wetland - Blanket bog |
| Wetland - Depressions on peat substrates (H7150) |
| Wetland - Fens (upland and lowland) |
| Wetland - Lowland raised bog |
| Wetland - Oceanic valley mire[1] (D2.1) |
| Wetland - Purple moor grass and rush pastures |
| Wetland - Reedbeds |
| Wetland - Transition mires and quaking bogs (H7140) |
| Woodland and forest - Felled |
| Woodland and forest - Lowland beech and yew woodland |
| Woodland and forest - Lowland mixed deciduous woodland |
| Woodland and forest - Native pine woodlands |
| Woodland and forest - Other coniferous woodland |
| Woodland and forest - Other Scot's pine woodland |
| Woodland and forest - Other woodland; broadleaved |
| Woodland and forest - Other woodland; mixed |
| Woodland and forest - Upland birchwoods |
| Woodland and forest - Upland mixed ashwoods |
| Woodland and forest - Upland oakwood |
| Woodland and forest - Wet woodland |
| Woodland and forest - Wood-pasture and parkland |
| Woodland and forest - Felled |

| |
|---|
| Coastal lagoons - Coastal lagoons |
| Rocky shore - High energy littoral rock |
| Rocky shore - High energy littoral rock - on peat, clay or chalk |
| Rocky shore - Moderate energy littoral rock |
| Rocky shore - Moderate energy littoral rock - on peat, clay or chalk |
| Rocky shore - Low energy littoral rock |
| Rocky shore - Low energy littoral rock - on peat, clay or chalk |
| Rocky shore - Features of littoral rock |
| Rocky shore - Features of littoral rock - on peat, clay or chalk |
| Coastal saltmarsh - Saltmarshes and saline reedbeds |
| Coastal saltmarsh - Artificial saltmarshes and saline reedbeds |
| Intertidal sediment - Littoral coarse sediment |
| Intertidal sediment - Littoral mud |
| Intertidal sediment - Littoral mixed sediments |
| Intertidal sediment - Littoral seagrass |
| Intertidal sediment - Littoral seagrass on peat, clay or chalk |
| Intertidal sediment - Littoral biogenic reefs - Mussels |
| Intertidal sediment - Littoral biogenic reefs - Sabellaria |
| Intertidal sediment - Features of littoral sediment |
| Intertidal sediment - Artificial littoral coarse sediment |
| Intertidal sediment - Artificial littoral mud |
| Intertidal sediment - Artificial littoral sand |
| Intertidal sediment - Artificial littoral muddy sand |
| Intertidal sediment - Artificial littoral mixed sediments |
| Intertidal sediment - Artificial littoral seagrass |
| Intertidal sediment - Artificial littoral biogenic reefs |
| Intertidal sediment - Littoral sand |
| Intertidal sediment - Littoral muddy sand |
| Intertidal hard structures - Artificial hard structures |
| Intertidal hard structures - Artificial features of hard structures |
| Intertidal hard structures - Artificial hard structures with integrated greening of grey |
| Watercourse footprint - Watercourse footprint |

| | All Habitats Base | |
|---|---|---|
| Definitive UKHAB / EUNIS/ NE Code | Level 1 | Level 2 code |
| c1a7 | Terrestrial | c |
| c1a8 | Terrestrial | c |
| c1a6 | Terrestrial | c |
| c1a5 | Terrestrial | c |
| c1c | Terrestrial | c |
| c1c5 | Terrestrial | c |
| c1f | Terrestrial | c |
| c1e | Terrestrial | c |
| c1d | Terrestrial | c |
| c1b | Terrestrial | c |
| 27 | Terrestrial | Various |
| g1c | Terrestrial | g |
| 19 | Terrestrial | Various |
| g2a | Terrestrial | g |
| g1a | Terrestrial | g |
| g3a | Terrestrial | g |
| g4 | Terrestrial | g |
| g1d | Terrestrial | g |
| g3c | Terrestrial | g |
| s1a9 | Terrestrial | s |
| g1b | Terrestrial | g |
| g2b | Terrestrial | g |
| g3b | Terrestrial | g |
| h3a | Terrestrial | h |
| h3d | Terrestrial | h |
| h3e | Terrestrial | h |
| h3f | Terrestrial | h |
| h3b | Terrestrial | h |
| h1a | Terrestrial | h |
| h3h | Terrestrial | h |
| h1c | Terrestrial | h |
| h3g | Terrestrial | h |
| h3c5 | Terrestrial | h |
| h3c6 | Terrestrial | h |
| h3j | Terrestrial | h |
| h1b | Terrestrial | h |
| r1d | Freshwater | r |
| 46 | Freshwater | r |
| Water Framework Directive | Freshwater | |
| Water Framework Directive | Freshwater | |
| Water Framework Directive | Freshwater | |
| Water Framework Directive | Freshwater | |
| Water Framework Directive | Freshwater | |
| 40 | Freshwater | r |
| 41 | Freshwater | r |
| 45 | Freshwater | r |
| r1f5 | Freshwater | r |
| s1c | Terrestrial | s |

| | | |
|---|---|---|
| s3a | Terrestrial | s |
| s3b | Terrestrial | s |
| 81 | Terrestrial | Various |
| 16 | Terrestrial | g |
| s1a | Terrestrial | s |
| s1b | Terrestrial | s |
| s2a | Terrestrial | s |
| s1d | Terrestrial | s |
| 616 | Terrestrial | c |
| u1c | Terrestrial | u |
| 849 | Terrestrial | Various |
| 88 | Terrestrial | u |
| u1e | Terrestrial | u |
| 90 | Terrestrial | Various |
| u1b | Terrestrial | u |
| 89 | Terrestrial | u |
| 843 | Terrestrial | u |
| 842 | Terrestrial | u |
| 845 | Terrestrial | u |
| 87 | Terrestrial | u |
| 847 | Terrestrial | u |
| 80 | Terrestrial | Various |
| 850 | Terrestrial | Various |
| 85 | Terrestrial | Various |
| 848 | Terrestrial | Various |
| 829 | Terrestrial | u |
| 82 | Terrestrial | Various |
| 510 | Terrestrial | Various |
| 828 | Terrestrial | Various |
| NE0014 | Terrestrial | |
| NE0016 | Terrestrial | |
| f1a | Terrestrial | f |
| 56 | Terrestrial | Various |
| f2a/f2c/f2f | Terrestrial | f |
| f1b | Terrestrial | f |
| D2.1 | Terrestrial | |
| f2b | Terrestrial | f |
| f2e | Terrestrial | f |
| f2c8/f2a8 | Terrestrial | f |
| 206 | Terrestrial | Various |
| w1c | Terrestrial | w |
| w1f | Terrestrial | w |
| w2a | Terrestrial | w |
| w2c | Terrestrial | w |
| w2b | Terrestrial | w |
| w1g | Terrestrial | w |
| w1h | Terrestrial | w |
| w1e | Terrestrial | w |
| w1b | Terrestrial | w |
| w1a | Terrestrial | w |
| w1d | Terrestrial | w |
| 26 | Terrestrial | Various |
| 206 | Terrestrial | Various |

| | | |
|---|---|---|
| x02 | Intertidal | X02/03 |
| a1.1 | Intertidal | A1 |
| A1.1 | Intertidal | A1 |
| A1.2 | Intertidal | A1 |
| A1.2 PCC | Intertidal | A1 |
| A1.3 | Intertidal | A1 |
| A1.3 PCC | Intertidal | A1 |
| A1.4 | Intertidal | A1 |
| A1.PCC | Intertidal | A1 |
| A2.5 | Intertidal | A2 |
| ART_A2.5 | Intertidal | |
| A2.1 | Intertidal | A2 |
| A2.3 | Intertidal | A2 |
| A2.4 | Intertidal | A2 |
| A2.6 | Intertidal | A2 |
| A2.6 PCC | Intertidal | A2 |
| A2.7 M | Intertidal | |
| A2.7 S | Intertidal | A2 |
| A2.8 | Intertidal | A2 |
| ART_A2.1 | Intertidal | A2 |
| ART_A2.3 | Intertidal | |
| ART_A2.21/A2.22/A2.23 | Intertidal | |
| ART_A2.24 | Intertidal | A2 |
| ART_A2.4 | Intertidal | A2 |
| ART_A2.6 | Intertidal | A2 |
| ART_A2.7 | Intertidal | A2 |
| A2.21/A2.22/A2.23 | Intertidal | |
| A2.24 | Intertidal | |
| ART_A1 | Intertidal | |
| ART_A1.4 | Intertidal | |
| ART_A1_IGGI | Intertidal | |
| NE0017 | Watercourse | |

## ed on UKHab

| Level 2 Label | Level 3 code |
|---|---|
| Cropland | c1 |
| Cropland | c1 |
| Cropland | c1 |
| Cropland | c1 |
| Cropland | c1 |
| Cropland | c1 |
| Cropland | c1 |
| Cropland | c1 |
| Cropland | c1 |
| Cropland | c1 |
| | |
| Grassland | g1 |
| | |
| Grassland | g2 |
| Grassland | g1 |
| Grassland | g3 |
| Grassland | g4 |
| Grassland | g1 |
| Grassland | g3 |
| Sparsely vegetated land | s1 |
| Grassland | g1 |
| Grassland | g2 |
| Grassland | g3 |
| Heathland and shrub | h3 |
| Heathland and shrub | h3 |
| Heathland and shrub | h3 |
| Heathland and shrub | h3 |
| Heathland and shrub | h3 |
| Heathland and shrub | h1 |
| Heathland and shrub | h3 |
| Heathland and shrub | h1 |
| Heathland and shrub | h3 |
| Heathland and shrub | h3 |
| Heathland and shrub | h3 |
| Heathland and shrub | h3 |
| Heathland and shrub | h1 |
| Rivers and lakes | r1 |
| Rivers and lakes | r1 |
| | |
| | |
| | |
| | |
| | |
| Rivers and lakes | r1 |
| Rivers and lakes | r1 |
| Rivers and lakes | r1 |
| Rivers and lakes | r1 |
| Sparsely vegetated land | s1 |

| | |
|---|---|
| Sparsely vegetated land | s3 |
| Sparsely vegetated land | s3 |
| | |
| Grassland | |
| Sparsely vegetated land | s1 |
| Sparsely vegetated land | s1 |
| Sparsely vegetated land | s2 |
| Sparsely vegetated land | s1 |
| Cropland | |
| Urban | u1 |
| | |
| Urban | u1 |
| Urban | u1 |
| | |
| Urban | u1 |
| Urban | u1 |
| Urban | u1 |
| Urban | u1 |
| Urban | u1 |
| Urban | u1 |
| Urban | u1 |
| | |
| | |
| | |
| | |
| Urban | u1 |
| | |
| | |
| | |
| | |
| | |
| Wetland | f1 |
| | |
| Wetland | f2 |
| Wetland | f1 |
| | |
| Wetland | f2 |
| Wetland | f2 |
| Wetland | f2 |
| | |
| Woodland and forest | w1 |
| Woodland and forest | w1 |
| Woodland and forest | w2 |
| Woodland and forest | w2 |
| Woodland and forest | w2 |
| Woodland and forest | w1 |
| Woodland and forest | w1 |
| Woodland and forest | w1 |
| Woodland and forest | w1 |
| Woodland and forest | w1 |
| Woodland and forest | w1 |
| | |
| | |

| | |
|---|---|
| Coastal lagoons | |
| Rocky shore | |
| Rocky shore | |
| Rocky shore | |
| Rocky shore | |
| Rocky shore | |
| Rocky shore | |
| Rocky shore | |
| Rocky shore | |
| Coastal saltmarsh | |
| Coastal saltmarsh | |
| Intertidal sediment | |
| Intertidal sediment | |
| Intertidal sediment | |
| Intertidal sediment | |
| Intertidal sediment | |
| Intertidal sediment | |
| Intertidal sediment | |
| Intertidal sediment | |
| Intertidal sediment | |
| Intertidal sediment | |
| Intertidal sediment | |
| Intertidal sediment | |
| Intertidal sediment | |
| Intertidal sediment | |
| Intertidal sediment | |
| Intertidal sediment | |
| Intertidal sediment | |
| Intertidal sediment | |
| Intertidal hard structures | |
| Intertidal hard structures | |
| Intertidal hard structures | |
| | |

| Level 3 Label |
| --- |
| Arable and horticulture |
| Arable and horticulture |
| Arable and horticulture |
| Arable and horticulture |
| Arable and horticulture |
| Arable and horticulture |
| Arable and horticulture |
| Arable and horticulture |
| Arable and horticulture |
| Arable and horticulture |
| |
| Acid grassland |
| |
| Calcareous grassland |
| Acid grassland |
| Neutral grassland |
| Modified grassland |
| Acid grassland |
| Neutral grassland |
| Inland rock |
| Acid grassland |
| Calcareous grassland |
| Neutral grassland |
| Dense scrub |
| Dense scrub |
| Dense scrub |
| Dense scrub |
| Dense scrub |
| Dwarf shrub heath |
| Dense scrub |
| Dwarf shrub heath |
| Dense scrub |
| Dense scrub |
| Dense scrub |
| Dense scrub |
| Dwarf shrub heath |
| Standing open water and canals |
| Standing open water and canals |
| |
| |
| |
| |
| |
| Standing open water and canals |
| Standing open water and canals |
| Standing open water and canals |
| Standing open water and canals |
| Inland rock |

| |
|---|
| Supralittoral sediment |
| Supralittoral sediment |
| |
| |
| Inland rock |
| Inland rock |
| Supralittoral rock |
| Inland rock |
| |
| Built-up areas and gardens |
| |
| Built-up areas and gardens |
| Built-up areas and gardens |
| |
| Built-up areas and gardens |
| Built-up areas and gardens |
| Built-up areas and gardens |
| Built-up areas and gardens |
| Built-up areas and gardens |
| Built-up areas and gardens |
| Built-up areas and gardens |
| |
| |
| |
| |
| Built-up areas and gardens |
| |
| |
| |
| |
| |
| Bog |
| |
| Fen marsh and swamp |
| Bog |
| |
| Fen marsh and swamp |
| Fen marsh and swamp |
| Fen marsh and swamp |
| |
| Broadleaved and mixed woodland |
| Broadleaved and mixed woodland |
| Coniferous woodland |
| Coniferous woodland |
| Coniferous woodland |
| Broadleaved and mixed woodland |
| Broadleaved and mixed woodland |
| Broadleaved and mixed woodland |
| Broadleaved and mixed woodland |
| Broadleaved and mixed woodland |
| Broadleaved and mixed woodland |
| |
| |

| |
|---|
| Coastal lagoons |
| High energy littoral rock |
| High energy littoral rock - on bedrock including chalk, peat or clay |
| Moderate energy littoral rock |
| Moderate energy littoral rock - on bedrock including chalk, peat or clay |
| Low energy littoral rock |
| Low energy littoral rock - on bedrock including chalk, peat or clay |
| Features of littoral rock |
| Features of littoral rock - on bedrock including chalk, peat or clay |
| Coastal saltmarshes and saline reedbeds |
| Artificial saltmarshes and saline reedbeds |
| Littoral coarse sediment |
| Littoral mud |
| Littoral mixed sediments |
| Littoral sediments dominated by aquatic angiosperms |
| Littoral seagrass - on peat, clay or chalk |
| Littoral biogenic reefs - Mussels |
| Littoral biogenic reefs - Sabellaria |
| Features of littoral sediment |
| Artificial littoral coarse sediment |
| Artificial littoral mud |
| Artificial littoral sand |
| Artificial littoral mud |
| Artificial littoral mixed sediments |
| Artificial littoral seagrass |
| Artificial littoral biogenic reefs |
| Littoral sand |
| Littoral muddy sand |
| Artificial hard structures |
| Artificial features of hard structures |
| Artificial hard structures with Integrated Greening of Grey Infrastructure (IGGI) |
| |

| Level 4 code |
| --- |
| c1a |
| c1a |
| c1a |
| c1a |
| c1c |
| c1c |
| c1f |
| c1e |
| c1d |
| c1b |
| |
| g1c |
| |
| g2a |
| g1a |
| g3a |
| Carried forward |
| g1d |
| g3c |
| s1a |
| g1b |
| g2b |
| g3b |
| h3a |
| h3d |
| h3e |
| h3f |
| h3b |
| h1a |
| h3h |
| h1c |
| h3g |
| h3c |
| h3c |
| h3j |
| h1b |
| r1d |
| |
| |
| |
| |
| |
| |
| |
| |
| |
| r1f |
| s1c |

| |
|---|
| s3a |
| s3b |
| |
| |
| s1a |
| s1b |
| s2a |
| s1d |
| |
| u1c |
| |
| u1b |
| u1e |
| |
| u1b |
| u1b |
| u1b |
| u1b |
| |
| u1b |
| |
| |
| |
| |
| |
| |
| |
| |
| |
| |
| f1a |
| |
| Various |
| f1b |
| |
| f2b |
| f2e |
| Various |
| |
| w1c |
| w1f |
| w2a |
| w2c |
| w2b |
| w1g |
| w1h |
| w1e |
| w1b |
| w1a |
| w1d |
| |
| |

| |
|---|
| |
| |
| |

| Level 4 Label |
| --- |
| Arable field margins |
| Arable field margins |
| Arable field margins |
| Arable field margins |
| Cereal crops |
| Cereal crops |
| Horticulture |
| Intensive orchards |
| Non-cereal crops |
| Temporary grass and clover leys |
| |
| Bracken |
| |
| Lowland calcareous grassland |
| Lowland dry acid grassland |
| Lowland meadows |
| Modified grassland |
| Other lowland acid grassland |
| Other neutral grassland |
| Inland rock outcrop and scree habitats |
| Upland acid grassland |
| Upland calcareous grassland |
| Upland hay meadows |
| Blackthorn scrub |
| Bramble scrub |
| Gorse scrub |
| Hawthorn scrub |
| Hazel scrub |
| Lowland heathland |
| Mixed scrub |
| Mountain heaths and willow scrub |
| Rhododendron scrub |
| Sea buckthorn scrub |
| Sea buckthorn scrub |
| Willow scrub |
| Upland heathland |
| Aquifer fed naturally fluctuating water bodies |
| |
| |
| |
| |
| |
| |
| |
| |
| |
| Temporary water bodies |
| Calaminarian grasslands |

| |
|---|
| Sand dunes |
| Coastal vegetated shingle |
| |
| |
| Inland rock outcrop and scree habitats |
| Limestone pavement |
| Maritime cliff and slopes |
| Other inland rock and scree |
| |
| Artificial unvegetated, unsealed surface |
| |
| Developed land; sealed surface |
| Built linear features |
| |
| Developed land; sealed surface |
| Developed land; sealed surface |
| Developed land; sealed surface |
| Developed land; sealed surface |
| |
| Developed land; sealed surface |
| |
| |
| |
| |
| |
| |
| |
| |
| |
| |
| Blanket bog |
| |
| Lowland fens/Upland flushes, fens and swamps/Other wetlands |
| Lowland raised bog |
| |
| Purple moor grass and rush pastures |
| Reedbeds |
| Lowland fens/Upland flushes, fens and swamps |
| |
| Lowland beech and yew woodland |
| Lowland mixed deciduous woodland |
| Native pine woodlands |
| Other coniferous woodland |
| Other Scot's pine woodland |
| Other woodland; broadleaved |
| Other woodland; mixed |
| Upland birchwoods |
| Upland mixed ashwoods |
| Upland oakwood |
| Wet woodland |
| |
| |

| Distinctiveness Category | Distinctiveness Score |
|---|---|
| Medium | 4 |
| Medium | 4 |
| Medium | 4 |
| Medium | 4 |
| Low | 2 |
| Low | 2 |
| Low | 2 |
| Low | 2 |
| Low | 2 |
| Low | 2 |
| High | 6 |
| Low | 2 |
| High | 6 |
| High | 6 |
| V.High | 8 |
| V.High | 8 |
| Low | 2 |
| Medium | 4 |
| Medium | 4 |
| High | 6 |
| Medium | 4 |
| High | 6 |
| V.High | 8 |
| Medium | 4 |
| Medium | 4 |
| Medium | 4 |
| Medium | 4 |
| Medium | 4 |
| High | 6 |
| Medium | 4 |
| V.High | 8 |
| Low | 2 |
| High | 6 |
| Low | 2 |
| Medium | 4 |
| High | 6 |
| V.High | 8 |
| Low | 2 |
| High | 6 |
| High | 6 |
| High | 6 |
| High | 6 |
| High | 6 |
| High | 6 |
| Medium | 4 |
| Medium | 4 |
| High | 6 |
| V.High | 8 |

| | |
|---|---|
| High | 6 |
| High | 6 |
| Low | 2 |
| Low | 2 |
| High | 6 |
| V.High | 8 |
| High | 6 |
| Medium | 4 |
| Low | 2 |
| V.Low | 0 |
| Low | 2 |
| Low | 2 |
| V.Low | 0 |
| Medium | 4 |
| V.Low | 0 |
| Low | 2 |
| Low | 2 |
| Low | 2 |
| Low | 2 |
| Medium | 4 |
| Low | 2 |
| High | 6 |
| Low | 2 |
| Low | 2 |
| Low | 2 |
| V.Low | 0 |
| Low | 2 |
| Low | 2 |
| Low | 2 |
| Medium | 4 |
| Medium | 4 |
| V.High | 8 |
| V.High | 8 |
| V.High | 8 |
| V.High | 8 |
| V.High | 8 |
| V.High | 8 |
| High | 6 |
| V.High | 8 |
| High | 6 |
| High | 6 |
| High | 6 |
| High | 6 |
| Low | 2 |
| Medium | 4 |
| Medium | 4 |
| Medium | 4 |
| High | 6 |
| High | 6 |
| High | 6 |
| High | 6 |
| V.High | 8 |
| High | 6 |

| | |
|---|---|
| High | 6 |
| High | 6 |
| V.High | 8 |
| High | 6 |
| V.High | 8 |
| High | 6 |
| V.High | 8 |
| High | 6 |
| V.High | 8 |
| High | 6 |
| Low | 2 |
| Medium | 4 |
| High | 6 |
| High | 6 |
| High | 6 |
| V.High | 8 |
| High | 6 |
| High | 6 |
| High | 6 |
| Low | 2 |
| Low | 2 |
| Low | 2 |
| Low | 2 |
| Low | 2 |
| Low | 2 |
| Low | 2 |
| Medium | 4 |
| High | 6 |
| Low | 2 |
| Low | 2 |
| Medium | 4 |
| V.low | 0 |

| Trading Rules |
| --- |
| Same broad habitat or a higher distinctiveness habitat required (≥) |
| Same broad habitat or a higher distinctiveness habitat required (≥) |
| Same broad habitat or a higher distinctiveness habitat required (≥) |
| Same broad habitat or a higher distinctiveness habitat required (≥) |
| Same distinctiveness or better habitat required ≥ |
| Same distinctiveness or better habitat required ≥ |
| Same distinctiveness or better habitat required ≥ |
| Same distinctiveness or better habitat required ≥ |
| Same distinctiveness or better habitat required ≥ |
| Same distinctiveness or better habitat required ≥ |
| Same habitat required = |
| Same distinctiveness or better habitat required ≥ |
| Same habitat required = |
| Same habitat required = |
| Same habitat required – bespoke compensation option ⚠ |
| Same habitat required – bespoke compensation option ⚠ |
| Same distinctiveness or better habitat required ≥ |
| Same broad habitat or a higher distinctiveness habitat required (≥) |
| Same broad habitat or a higher distinctiveness habitat required (≥) |
| Same habitat required = |
| Same broad habitat or a higher distinctiveness habitat required (≥) |
| Same habitat required = |
| Same habitat required – bespoke compensation option ⚠ |
| Same broad habitat or a higher distinctiveness habitat required (≥) |
| Same broad habitat or a higher distinctiveness habitat required (≥) |
| Same broad habitat or a higher distinctiveness habitat required (≥) |
| Same broad habitat or a higher distinctiveness habitat required (≥) |
| Same broad habitat or a higher distinctiveness habitat required (≥) |
| Same habitat required = |
| Same broad habitat or a higher distinctiveness habitat required (≥) |
| Same habitat required – bespoke compensation option ⚠ |
| Same distinctiveness or better habitat required ≥ |
| Same habitat required = |
| Same distinctiveness or better habitat required ≥ |
| Same broad habitat or a higher distinctiveness habitat required (≥) |
| Same habitat required = |
| Same habitat required – bespoke compensation option ⚠ |
| Same distinctiveness or better habitat required ≥ |
| Same habitat required = |
| Same habitat required = |
| Same habitat required = |
| Same habitat required = |
| Same habitat required = |
| Same habitat required = |
| Same broad habitat or a higher distinctiveness habitat required (≥) |
| Same broad habitat or a higher distinctiveness habitat required (≥) |
| Same habitat required = |
| Same habitat required – bespoke compensation option ⚠ |

| |
|---|
| Same habitat required = |
| Same habitat required = |
| Same distinctiveness or better habitat required ≥ |
| Same distinctiveness or better habitat required ≥ |
| Same habitat required = |
| Same habitat required – bespoke compensation option ⚠ |
| Same habitat required = |
| Same broad habitat or a higher distinctiveness habitat required (≥) |
| Same distinctiveness or better habitat required ≥ |
| Compensation Not Required |
| Same distinctiveness or better habitat required ≥ |
| Same distinctiveness or better habitat required ≥ |
| Compensation Not Required |
| Same broad habitat or a higher distinctiveness habitat required (≥) |
| Compensation Not Required |
| Same distinctiveness or better habitat required ≥ |
| Same distinctiveness or better habitat required ≥ |
| Same distinctiveness or better habitat required ≥ |
| Same distinctiveness or better habitat required ≥ |
| Same broad habitat or a higher distinctiveness habitat required (≥) |
| Same distinctiveness or better habitat required ≥ |
| Same habitat required = |
| Same distinctiveness or better habitat required ≥ |
| Same distinctiveness or better habitat required ≥ |
| Same distinctiveness or better habitat required ≥ |
| Compensation Not Required |
| Same distinctiveness or better habitat required ≥ |
| Same distinctiveness or better habitat required ≥ |
| Same distinctiveness or better habitat required ≥ |
| Same broad habitat or a higher distinctiveness habitat required (≥) |
| Same broad habitat or a higher distinctiveness habitat required (≥) |
| Same habitat required – bespoke compensation option ⚠ |
| Same habitat required – bespoke compensation option ⚠ |
| Same habitat required – bespoke compensation option ⚠ |
| Same habitat required – bespoke compensation option ⚠ |
| Same habitat required – bespoke compensation option ⚠ |
| Same habitat required – bespoke compensation option ⚠ |
| Same habitat required = |
| Same habitat required – bespoke compensation option ⚠ |
| Same habitat required = |
| Same habitat required = |
| Same habitat required = |
| Same habitat required = |
| Same distinctiveness or better habitat required ≥ |
| Same broad habitat or a higher distinctiveness habitat required (≥) |
| Same broad habitat or a higher distinctiveness habitat required (≥) |
| Same broad habitat or a higher distinctiveness habitat required (≥) |
| Same habitat required = |
| Same habitat required = |
| Same habitat required = |
| Same habitat required = |
| Same habitat required – bespoke compensation option ⚠ |
| Same habitat required = |

| |
|---|
| Same habitat required = |
| Same habitat required = |
| Same habitat required – bespoke compensation option ⚠ |
| Same habitat required = |
| Same habitat required – bespoke compensation option ⚠ |
| Same habitat required = |
| Same habitat required – bespoke compensation option ⚠ |
| Same habitat required = |
| Same habitat required – bespoke compensation option ⚠ |
| Same habitat required = |
| Same distinctiveness or better habitat required ≥ |
| Same broad habitat or a higher distinctiveness habitat required (≥) |
| Same habitat required = |
| Same habitat required = |
| Same habitat required = |
| Same habitat required – bespoke compensation option ⚠ |
| Same habitat required = |
| Same habitat required = |
| Same habitat required = |
| Same distinctiveness or better habitat required ≥ |
| Same distinctiveness or better habitat required ≥ |
| Same distinctiveness or better habitat required ≥ |
| Same distinctiveness or better habitat required ≥ |
| Same distinctiveness or better habitat required ≥ |
| Same distinctiveness or better habitat required ≥ |
| Same distinctiveness or better habitat required ≥ |
| Same broad habitat or a higher distinctiveness habitat required (≥) |
| Same habitat required = |
| Same distinctiveness or better habitat required ≥ |
| Same distinctiveness or better habitat required ≥ |
| Same broad habitat or a higher distinctiveness habitat required (≥) |
| Compensation Not Required |

| Technical Difficulty Creation | Multiplier |
|---|---|
| Low | 1 |
| Low | 1 |
| Low | 1 |
| Low | 1 |
| Low | 1 |
| Low | 1 |
| Low | 1 |
| Low | 1 |
| Low | 1 |
| Low | 1 |
| Low | 1 |
| Low | 1 |
| High | 0.33 |
| High | 0.33 |
| High | 0.33 |
| High | 0.33 |
| Low | 1 |
| Low | 1 |
| Low | 1 |
| High | 0.33 |
| Low | 1 |
| High | 0.33 |
| High | 0.33 |
| Low | 1 |
| Low | 1 |
| Low | 1 |
| Low | 1 |
| Medium | 0.67 |
| High | 0.33 |
| Low | 1 |
| High | 0.33 |
| Low | 1 |
| Medium | 0.67 |
| Low | 1 |
| Medium | 0.67 |
| Medium | 0.67 |
| Very High | 0.1 |
| Low | 1 |
| High | 0.33 |
| High | 0.33 |
| High | 0.33 |
| High | 0.33 |
| High | 0.33 |
| Medium | 0.67 |
| Low | 1 |
| Medium | 0.67 |
| Medium | 0.67 |
| Very High | 0.1 |

| | |
|---|---|
| Very High | 0.1 |
| Very High | 0.1 |
| Low | 1 |
| Low | 1 |
| High | 0.33 |
| Very High | 0.1 |
| High | 0.33 |
| Medium | 0.67 |
| Low | 1 |
| Low | 1 |
| Medium | 0.67 |
| Low | 1 |
| Low | 1 |
| Medium | 0.67 |
| Low | 1 |
| Low | 1 |
| Medium | 0.67 |
| Medium | 0.67 |
| Low | 1 |
| Medium | 0.67 |
| Low | 1 |
| Medium | 0.67 |
| Low | 1 |
| Medium | 0.67 |
| Medium | 0.67 |
| Low | 1 |
| Low | 1 |
| Low | 1 |
| Low | 1 |
| Low | 1 |
| Low | 1 |
| Very High | 0.1 |
| Very High | 0.1 |
| High | 0.33 |
| Very High | 0.1 |
| Very High | 0.1 |
| High | 0.33 |
| Medium | 0.67 |
| Very High | 0.1 |
| High | 0.33 |
| High | 0.33 |
| High | 0.33 |
| High | 0.33 |
| Low | 1 |
| Medium | 0.67 |
| Low | 1 |
| Low | 1 |
| Medium | 0.67 |
| High | 0.33 |
| High | 0.33 |
| Medium | 0.67 |
| Very High | 0.1 |
| High | 0.33 |

| | |
|---|---|
| Medium | 0.67 |
| High | 0.33 |
| Very High | 0.1 |
| High | 0.33 |
| Very High | 0.1 |
| High | 0.33 |
| Very High | 0.1 |
| High | 0.33 |
| Very High | 0.1 |
| High | 0.33 |
| High | 0.33 |
| Medium | 0.67 |
| High | 0.33 |
| High | 0.33 |
| High | 0.33 |
| Very High | 0.1 |
| High | 0.33 |
| High | 0.33 |
| High | 0.33 |
| Medium | 0.67 |
| High | 0.33 |
| Medium | 0.67 |
| High | 0.33 |
| High | 0.33 |
| High | 0.33 |
| High | 0.33 |
| Medium | 0.67 |
| High | 0.33 |
| Medium | 0.67 |
| Medium | 0.67 |
| Medium | 0.67 |
| Low | 1 |

| Technical Difficulty Enhancement | Multiplier |
|---|---|
| Low | 1 |
| Low | 1 |
| Low | 1 |
| Low | 1 |
| Low | 1 |
| Low | 1 |
| Low | 1 |
| Low | 1 |
| Low | 1 |
| Low | 1 |
| Medium | 0.67 |
| Low | 1 |
| Medium | 0.67 |
| High | 0.33 |
| High | 0.33 |
| Medium | 0.67 |
| Low | 1 |
| Low | 1 |
| Low | 1 |
| High | 0.33 |
| Low | 1 |
| High | 0.33 |
| Medium | 0.67 |
| Low | 1 |
| Low | 1 |
| Low | 1 |
| Low | 1 |
| Low | 1 |
| Medium | 0.67 |
| Low | 1 |
| High | 0.33 |
| Low | 1 |
| Low | 1 |
| Low | 1 |
| Low | 1 |
| Medium | 0.67 |
| High | 0.33 |
| High | 0.33 |
| High | 0.33 |
| Medium | 0.67 |
| High | 0.33 |
| High | 0.33 |
| High | 0.33 |
| Medium | 0.67 |
| Medium | 0.67 |
| Medium | 0.67 |
| Medium | 0.67 |
| Medium | 0.67 |

| | |
|---|---|
| Medium | 0.67 |
| Medium | 0.67 |
| Medium | 0.67 |
| Medium | 0.67 |
| Low | 1 |
| Medium | 0.67 |
| Medium | 0.67 |
| Medium | 0.67 |
| Low | 1 |
| Low | 1 |
| Low | 1 |
| Low | 1 |
| Low | 1 |
| Low | 1 |
| Low | 1 |
| Low | 1 |
| Medium | 0.67 |
| Medium | 0.67 |
| Low | 1 |
| Medium | 0.67 |
| Low | 1 |
| Medium | 0.67 |
| Low | 1 |
| Low | 1 |
| Medium | 0.67 |
| Low | 1 |
| Low | 1 |
| Low | 1 |
| Low | 1 |
| Low | 1 |
| Low | 1 |
| High | 0.33 |
| High | 0.33 |
| High | 0.33 |
| High | 0.33 |
| High | 0.33 |
| High | 0.33 |
| Medium | 0.67 |
| High | 0.33 |
| Low | 1 |
| High | 0.33 |
| High | 0.33 |
| High | 0.33 |
| Low | 1 |
| Medium | 0.67 |
| Low | 1 |
| Low | 1 |
| Medium | 0.67 |
| High | 0.33 |
| High | 0.33 |
| Medium | 0.67 |
| High | 0.33 |
| Low | 1 |

| | |
|---|---|
| Medium | 0.67 |
| Medium | 0.67 |
| Medium | 0.67 |
| Medium | 0.67 |
| Medium | 0.67 |
| Medium | 0.67 |
| Medium | 0.67 |
| Medium | 0.67 |
| Medium | 0.67 |
| Medium | 0.67 |
| Medium | 0.67 |
| Medium | 0.67 |
| Medium | 0.67 |
| Medium | 0.67 |
| High | 0.33 |
| High | 0.33 |
| Medium | 0.67 |
| Medium | 0.67 |
| Medium | 0.67 |
| Medium | 0.67 |
| Medium | 0.67 |
| Medium | 0.67 |
| Medium | 0.67 |
| Medium | 0.67 |
| High | 0.33 |
| Medium | 0.67 |
| Medium | 0.67 |
| Medium | 0.67 |
| Medium | 0.67 |
| Medium | 0.67 |
| Medium | 0.67 |
| Low | 1 |

| Basic Description | Condition Assessment Notes | Irreplaceable |
|---|---|---|
| | | No |
| | | No |
| | | No |

| | | |
|---|---|---|
| | | Yes |
| | | No |
| | | No |
| | | No |
| | | No |
| | | Yes |
| | | No |
| | | No |
| | | No |
| | | No |
| | | No |
| | | No |
| | | No |
| | | No |
| | | No |
| | | No |
| | | No |
| | | No |
| | | No |
| | | No |
| | | No |
| | | No |
| | | No |
| | | No |
| | | No |
| | | No |
| | | No |
| Justify why not Open Mosaic | | No |
| Justify why not Open Mosaic | | No |
| | | No |
| | | Yes/No |
| | | Yes/No |
| | | Yes |
| | | No |
| | | Yes/No |
| | | Yes/No |
| | | No |
| | | No |
| | | No |
| | | No |
| | | Yes/No |
| | | Yes/No |
| | | Yes/No |
| | | Yes/No |
| | | Yes/No |
| | | Yes/No |
| | | Yes/No |
| | | Yes/No |
| | | Yes/No |
| | | Yes/No |
| | | Yes/No |
| | | Yes/No |
| | | Yes/No |
| | | Yes/No |

| | | |
|---|---|---|
| | | No |
| | | No |
| | | No |
| | | No |
| | | No |
| | | No |
| | | No |
| | | No |
| | | No |
| | | Yes/No |
| For these habitats the artificial | | Yes/No |
| | | No |
| | | No |
| | | No |
| | | No |
| | | No |
| | | No |
| | | No |
| | | No |
| Artificial sedimentary habitats | | No |
| See above | | No |
| See above | | No |
| See above | | No |
| See above | | No |
| See basic description for 'Artificial | | No |
| See basic description for 'Artificial | | No |
| | | No |
| | | No |
| Artificial hard structures are man- | | No |
| Where man-made materials are | | No |
| Where natural materials (most | | No |
| Area footprint of watercourse | | No |

| Distinctiveness category |
| --- |
| V.High |
| High |
| Medium |
| Low |
| V.Low |
| Irreplaceable Habitats |

Distinctive

| Distinctiveness score |
| --- |
| 8 |
| 6 |
| 4 |
| 2 |
| 0 |
| |

eness categories

| Suggested action |
| --- |
| Same habitat required – bespoke compensation option ⚠ |
| Same habitat required = |
| Same broad habitat or a higher distinctiveness habitat required (≥) |
| Same distinctiveness or better habitat required ≥ |
| Compensation Not Required |
| Bespoke compensation likely to be required |

| Co |
| --- |
| **Condition Multiplier** |
| Good |
| Fairly Good |
| Moderate |
| Fairly Poor |
| Poor |
| Condition Assessment N/A |
| N/A - Other |

ndition categories

| Condition Assessment Score |
| --- |
| 3 |
| 2.5 |
| 2 |
| 1.5 |
| 1 |
| 1 |
| 0 |

| Bespoke Compensation For Unacceptable Losses Agreed |
| --- |
| Yes |
| No |
| Pending |

| Broad Habitats |
| --- |
| Cropland |
| Grassland |
| Heathland and shrub |
| Lakes |
| Sparsely vegetated land |
| Urban |
| Wetland |
| Woodland and forest |
| Coastal lagoons |
| Rocky shore |
| Coastal saltmarsh |
| Intertidal sediment |
| Intertidal hard structures |
| Watercourse footprint |
| Individual trees |

| Broad Habitats |
| --- |
| Cropland |
| Grassland |
| Heathland and shrub |
| Lakes |
| Sparsely vegetated land |
| Urban |
| Wetland |
| Woodland and forest |
| Coastal lagoons |
| Rocky shore |
| Coastal saltmarsh |
| Intertidal sediment |
| Intertidal hard structures |
| Watercourse footprint |
| Individual trees |

| Broad Habitats |
| --- |
| Cropland |
| Grassland |

| |
|---|
| Heathland and shrub |
| Lakes |
| Sparsely vegetated land |
| Urban |
| Wetland |
| Woodland and forest |
| Coastal lagoons |
| Rocky shore |
| Coastal saltmarsh |
| Intertidal sediment |
| Intertidal hard structures |
| Watercourse footprint |
| Individual trees |

| Conditional Broad Habitat Label |
| --- |
| Cropland |
| Grassland |
| Heathland_and_shrub |
| Lakes |
| Sparsely_vegetated_land |
| Urban |
| Wetland |
| Woodland_and_forest |
| Coastal_lagoons |
| Rocky_shore |
| Coastal_saltmarsh |
| Intertidal_sediment |
| Intertidal_hard_structures |
| Watercourse_footprint |
| Individual_trees |

**Creation**

| Conditional Broad Habitat Label |
| --- |
| Cropland |
| Grassland |
| Heathland_and_shrub |
| Lakes |
| Sparsely_vegetated_land |
| Urban |
| Wetland |
| Woodland_and_forest_2 |
| Coastal_lagoons |
| Rocky_shore |
| Coastal_saltmarsh |
| Intertidal_sediment |
| Intertidal_hard_structures |
| Watercourse_footprint |
| Individual_trees |

**Enhancement**

| Conditional Broad Habitat Label |
| --- |
| Cropland |
| Grassland |

| |
|---|
| Heathland_and_shrub |
| Lakes |
| Sparsely_vegetated_land |
| Urban |
| Wetland |
| Woodland_and_forest_3 |
| Coastal_lagoons |
| Rocky_shore |
| Coastal_saltmarsh |
| Intertidal_sediment |
| Intertidal_hard_structures |
| Watercourse_footprint |
| Individual_trees |

| | |
|---|---|
| | |
| | |

Return To Start

| 1 |
| --- |
| **Habitat Description** |
| Cropland - Arable field margins cultivated annually |
| Cropland - Arable field margins game bird mix |
| Cropland - Arable field margins pollen and nectar |
| Cropland - Arable field margins tussocky |
| Cropland - Cereal crops |
| Cropland - Winter stubble |
| Cropland - Horticulture |
| Cropland - Intensive orchards |
| Cropland - Non-cereal crops |
| Cropland - Temporary grass and clover leys |
| Grassland - Traditional orchards |
| Grassland - Bracken |
| Grassland - Floodplain wetland mosaic and CFGM |
| Grassland - Lowland calcareous grassland |
| Grassland - Lowland dry acid grassland |
| Grassland - Lowland meadows |
| Grassland - Modified grassland |
| Grassland - Other lowland acid grassland |
| Grassland - Other neutral grassland |
| Grassland - Tall herb communities (H6430) |
| Grassland - Upland acid grassland |
| Grassland - Upland calcareous grassland |
| Grassland - Upland hay meadows |
| Heathland and shrub - Blackthorn scrub |
| Heathland and shrub - Bramble scrub |
| Heathland and shrub - Gorse scrub |
| Heathland and shrub - Hawthorn scrub |
| Heathland and shrub - Hazel scrub |
| Heathland and shrub - Lowland heathland |
| Heathland and shrub - Mixed scrub |
| Heathland and shrub - Mountain heaths and willow scrub |
| Heathland and shrub - Rhododendron scrub |
| Heathland and shrub - Dunes with sea buckthorn (H2160) |
| Heathland and shrub - Other sea buckthorn scrub |
| Heathland and shrub - Willow scrub |
| Heathland and shrub - Upland heathland |

| |
|---|
| Lakes - Aquifer fed naturally fluctuating water bodies |
| Lakes - Ornamental lake or pond |
| Lakes - High alkalinity lakes |
| Lakes - Low alkalinity lakes |
| Lakes - Marl lakes |
| Lakes - Moderate alkalinity lakes |
| Lakes - Peat lakes |
| Lakes - Ponds (priority habitat) |
| Lakes - Ponds (non-priority habitat) |
| Lakes - Reservoirs |
| Lakes - Temporary lakes ponds and pools (H3170) |
| Sparsely vegetated land - Calaminarian grasslands |
| Sparsely vegetated land - Coastal sand dunes |
| Sparsely vegetated land - Coastal vegetated shingle |
| Sparsely vegetated land - Ruderal/Ephemeral |
| Sparsely vegetated land - Tall forbs |
| Sparsely vegetated land - Inland rock outcrop and scree habitats |
| Sparsely vegetated land - Limestone pavement |
| Sparsely vegetated land - Maritime cliff and slopes |
| Sparsely vegetated land - Other inland rock and scree |
| Urban - Allotments |
| Urban - Artificial unvegetated, unsealed surface |
| Urban - Bioswale |
| Urban - Intensive green roof |
| Urban - Built linear features |
| Urban - Cemeteries and churchyards |
| Urban - Developed land; sealed surface |
| Urban - Other green roof |
| Urban - Facade-bound green wall |
| Urban - Ground based green wall |
| Urban - Ground level planters |
| Urban - Biodiverse green roof |
| Urban - Introduced shrub |
| Urban - Open mosaic habitats on previously developed land |
| Urban - Rain garden |
| Urban - Actively worked sand pit quarry or open cast mine |
| Individual trees - Urban tree |
| Urban - Sustainable drainage system |
| Urban - Unvegetated garden |
| Urban - Vacant or derelict land |
| Urban - Bare ground |
| Urban - Vegetated garden |
| Wetland - Blanket bog |
| Wetland - Depressions on peat substrates (H7150) |
| Wetland - Fens (upland and lowland) |
| Wetland - Lowland raised bog |
| Wetland - Oceanic valley mire[1] (D2.1) |
| Wetland - Purple moor grass and rush pastures |
| Wetland - Reedbeds |

| |
|---|
| Wetland - Transition mires and quaking bogs (H7140) |
| Woodland and forest - Felled |
| Woodland and forest - Lowland beech and yew woodland |
| Woodland and forest - Lowland mixed deciduous woodland |
| Woodland and forest - Native pine woodlands |
| Woodland and forest - Other coniferous woodland |
| Woodland and forest - Other Scot's pine woodland |
| Woodland and forest - Other woodland; broadleaved |
| Woodland and forest - Other woodland; mixed |
| Woodland and forest - Upland birchwoods |
| Woodland and forest - Upland mixed ashwoods |
| Woodland and forest - Upland oakwood |
| Woodland and forest - Wet woodland |
| Woodland and forest - Wood-pasture and parkland |
| Coastal lagoons - Coastal lagoons |
| Rocky shore - High energy littoral rock |
| Rocky shore - High energy littoral rock - on peat, clay or chalk |
| Rocky shore - Moderate energy littoral rock |
| Rocky shore - Moderate energy littoral rock - on peat, clay or chalk |
| Rocky shore - Low energy littoral rock |
| Rocky shore - Low energy littoral rock - on peat, clay or chalk |
| Rocky shore - Features of littoral rock |
| Rocky shore - Features of littoral rock - on peat, clay or chalk |
| Intertidal sediment - Littoral coarse sediment |
| Intertidal sediment - Littoral mud |
| Intertidal sediment - Littoral mixed sediments |
| Coastal saltmarsh - Saltmarshes and saline reedbeds |
| Coastal saltmarsh - Artificial saltmarshes and saline reedbeds |
| Intertidal sediment - Littoral seagrass |
| Intertidal sediment - Littoral seagrass on peat, clay or chalk |
| Intertidal sediment - Littoral biogenic reefs - Mussels |
| Intertidal sediment - Littoral biogenic reefs - Sabellaria |
| Intertidal sediment - Features of littoral sediment |
| Intertidal sediment - Artificial littoral coarse sediment |
| Intertidal sediment - Artificial littoral mud |
| Intertidal sediment - Artificial littoral sand |
| Intertidal sediment - Artificial littoral muddy sand |
| Intertidal sediment - Artificial littoral mixed sediments |
| Intertidal sediment - Artificial littoral seagrass |
| Intertidal sediment - Artificial littoral biogenic reefs |
| Intertidal sediment - Littoral sand |
| Intertidal sediment - Littoral muddy sand |
| Intertidal hard structures - Artificial hard structures |
| Intertidal hard structures - Artificial features of hard structures |
| Intertidal hard structures - Artificial hard structures with integrated greening of grey infrastructure (IGGI) |
| Watercourse footprint - Watercourse footprint |
| Individual trees - Rural tree |
| 0 |

| |
|---|
| 0 |
| 0 |
| 0 |
| 0 |

# Hedgerows and lines of trees

| 1 |
|---|
| **Hedgerow type** |
| Species-rich native hedgerow with trees - associated with bank or ditch |
| Species-rich native hedgerow with trees |
| Species-rich native hedgerow - associated with bank or ditch |
| Native hedgerow with trees - associated with bank or ditch |
| Species-rich native hedgerow |
| Native hedgerow - associated with bank or ditch |
| Native hedgerow with trees |
| Ecologically valuable line of trees |
| Ecologically valuable line of trees - associated with bank or ditch |
| Native hedgerow |
| Line of trees |
| Line of trees - associated with bank or ditch |
| Non-native and ornamental hedgerow |

# Watercourses

| 1 |
|---|
| **Watercourse type** |
| Priority habitat |
| Other rivers and streams |
| Ditches |
| Canals |
| Culvert |

| 2 | 2 |
|---|---|
| **Group** | **Distinctiveness** |
| Cropland | Medium |
| Cropland | Medium |
| Cropland | Medium |
| Cropland | Medium |
| Cropland | Low |
| Cropland | Low |
| Cropland | Low |
| Cropland | Low |
| Cropland | Low |
| Cropland | Low |
| Grassland | High |
| Grassland | Low |
| Grassland | High |
| Grassland | High |
| Grassland | V.High |
| Grassland | V.High |
| Grassland | Low |
| Grassland | Medium |
| Grassland | Medium |
| Grassland | High |
| Grassland | Medium |
| Grassland | High |
| Grassland | V.High |
| Heathland and shrub | Medium |
| Heathland and shrub | Medium |
| Heathland and shrub | Medium |
| Heathland and shrub | Medium |
| Heathland and shrub | Medium |
| Heathland and shrub | High |
| Heathland and shrub | Medium |
| Heathland and shrub | V.High |
| Heathland and shrub | Low |
| Heathland and shrub | High |
| Heathland and shrub | Low |
| Heathland and shrub | Medium |
| Heathland and shrub | High |

| | |
|---|---|
| Lakes | V.High |
| Lakes | Low |
| Lakes | High |
| Lakes | High |
| Lakes | High |
| Lakes | High |
| Lakes | High |
| Lakes | High |
| Lakes | Medium |
| Lakes | Medium |
| Lakes | High |
| Sparsely vegetated land | V.High |
| Sparsely vegetated land | High |
| Sparsely vegetated land | High |
| Sparsely vegetated land | Low |
| Sparsely vegetated land | Low |
| Sparsely vegetated land | High |
| Sparsely vegetated land | V.High |
| Sparsely vegetated land | High |
| Sparsely vegetated land | Medium |
| Urban | Low |
| Urban | V.Low |
| Urban | Low |
| Urban | Low |
| Urban | V.Low |
| Urban | Medium |
| Urban | V.Low |
| Urban | Low |
| Urban | Low |
| Urban | Low |
| Urban | Low |
| Urban | Medium |
| Urban | Low |
| Urban | High |
| Urban | Low |
| Urban | Low |
| Individual trees | Medium |
| Urban | Low |
| Urban | V.Low |
| Urban | Low |
| Urban | Low |
| Urban | Low |
| Wetland | V.High |
| Wetland | V.High |
| Wetland | V.High |
| Wetland | V.High |
| Wetland | V.High |
| Wetland | V.High |
| Wetland | High |

| | |
|---|---|
| Wetland | V.High |
| Woodland and forest | High |
| Woodland and forest | High |
| Woodland and forest | High |
| Woodland and forest | High |
| Woodland and forest | Low |
| Woodland and forest | Medium |
| Woodland and forest | Medium |
| Woodland and forest | Medium |
| Woodland and forest | High |
| Woodland and forest | High |
| Woodland and forest | High |
| Woodland and forest | High |
| Woodland and forest | V.High |
| Coastal lagoons | High |
| Rocky shore | High |
| Rocky shore | V.High |
| Rocky shore | High |
| Rocky shore | V.High |
| Rocky shore | High |
| Rocky shore | V.High |
| Rocky shore | High |
| Rocky shore | V.High |
| Intertidal sediment | Medium |
| Intertidal sediment | High |
| Intertidal sediment | High |
| Coastal saltmarsh | High |
| Coastal saltmarsh | Low |
| Intertidal sediment | High |
| Intertidal sediment | V.High |
| Intertidal sediment | High |
| Intertidal sediment | High |
| Intertidal sediment | High |
| Intertidal sediment | Low |
| Intertidal sediment | Low |
| Intertidal sediment | Low |
| Intertidal sediment | Low |
| Intertidal sediment | Low |
| Intertidal sediment | Low |
| Intertidal sediment | Low |
| Intertidal sediment | Medium |
| Intertidal sediment | High |
| Intertidal hard structures | Low |
| Intertidal hard structures | Low |
| Intertidal hard structures | Medium |
| Watercourse footprint | V.Low |
| Individual trees | Medium |
| 0 | 0 |

| | |
|---|---|
| 0 | 0 |
| 0 | 0 |
| 0 | 0 |
| 0 | 0 |

| 2 | 3 |
|---|---|
| **Group** | **Distinctiveness** |
| Hedgerow | V.High |
| Hedgerow | High |
| Hedgerow | High |
| Hedgerow | High |
| Hedgerow | Medium |
| Hedgerow | Medium |
| Hedgerow | Medium |
| Hedgerow | Medium |
| Hedgerow | Medium |
| Hedgerow | Low |
| Hedgerow | Low |
| Hedgerow | Low |
| Hedgerow | V.Low |

| 2 | 3 |
|---|---|
| **Group** | **Distinctiveness** |
| Watercourses | V.High |
| Watercourses | High |
| Watercourses | Medium |
| Watercourses | Medium |
| Watercourses | Low |

| 3 | 4 |
|---|---|
| **Trading Notes** | **Existing area baseline on-site** |
| Same broad habitat or a higher distinctiveness habitat required (≥) | 0.00 |
| Same broad habitat or a higher distinctiveness habitat required (≥) | 0.00 |
| Same broad habitat or a higher distinctiveness habitat required (≥) | 0.00 |
| Same broad habitat or a higher distinctiveness habitat required (≥) | 0.00 |
| Same distinctiveness or better habitat required ≥ | 0.00 |
| Same distinctiveness or better habitat required ≥ | 0.00 |
| Same distinctiveness or better habitat required ≥ | 0.00 |
| Same distinctiveness or better habitat required ≥ | 0.00 |
| Same distinctiveness or better habitat required ≥ | 0.00 |
| Same distinctiveness or better habitat required ≥ | 0.00 |
| Same habitat required = | 0.00 |
| Same distinctiveness or better habitat required ≥ | 0.00 |
| Same habitat required = | 0.00 |
| Same habitat required = | 0.00 |
| Same habitat required – bespoke compensation option ⚠ | 0.00 |
| Same habitat required – bespoke compensation option ⚠ | 0.00 |
| Same distinctiveness or better habitat required ≥ | 0.03 |
| Same broad habitat or a higher distinctiveness habitat required (≥) | 0.00 |
| Same broad habitat or a higher distinctiveness habitat required (≥) | 0.00 |
| Same habitat required = | 0.00 |
| Same broad habitat or a higher distinctiveness habitat required (≥) | 0.00 |
| Same habitat required = | 0.00 |
| Same habitat required – bespoke compensation option ⚠ | 0.00 |
| Same broad habitat or a higher distinctiveness habitat required (≥) | 0.00 |
| Same broad habitat or a higher distinctiveness habitat required (≥) | 0.00 |
| Same broad habitat or a higher distinctiveness habitat required (≥) | 0.00 |
| Same broad habitat or a higher distinctiveness habitat required (≥) | 0.00 |
| Same broad habitat or a higher distinctiveness habitat required (≥) | 0.00 |
| Same habitat required = | 0.00 |
| Same broad habitat or a higher distinctiveness habitat required (≥) | 0.00 |
| Same habitat required – bespoke compensation option ⚠ | 0.00 |
| Same distinctiveness or better habitat required ≥ | 0.00 |
| Same habitat required = | 0.00 |
| Same distinctiveness or better habitat required ≥ | 0.00 |
| Same broad habitat or a higher distinctiveness habitat required (≥) | 0.00 |
| Same habitat required = | 0.00 |

| | |
|---|---|
| Same habitat required – bespoke compensation option ⚠ | 0.00 |
| Same distinctiveness or better habitat required ≥ | 0.00 |
| Same habitat required = | 0.00 |
| Same habitat required = | 0.00 |
| Same habitat required = | 0.00 |
| Same habitat required = | 0.00 |
| Same habitat required = | 0.00 |
| Same habitat required = | 0.00 |
| Same broad habitat or a higher distinctiveness habitat required (≥) | 0.00 |
| Same broad habitat or a higher distinctiveness habitat required (≥) | 0.00 |
| Same habitat required = | 0.00 |
| Same habitat required – bespoke compensation option ⚠ | 0.00 |
| Same habitat required = | 0.00 |
| Same habitat required = | 0.00 |
| Same distinctiveness or better habitat required ≥ | 0.00 |
| Same distinctiveness or better habitat required ≥ | 0.00 |
| Same habitat required = | 0.00 |
| Same habitat required – bespoke compensation option ⚠ | 0.00 |
| Same habitat required = | 0.00 |
| Same broad habitat or a higher distinctiveness habitat required (≥) | 0.00 |
| Same distinctiveness or better habitat required ≥ | 0.00 |
| Compensation Not Required | 0.00 |
| Same distinctiveness or better habitat required ≥ | 0.00 |
| Same distinctiveness or better habitat required ≥ | 0.00 |
| Compensation Not Required | 0.00 |
| Same broad habitat or a higher distinctiveness habitat required (≥) | 0.00 |
| Compensation Not Required | 0.00 |
| Same distinctiveness or better habitat required ≥ | 0.00 |
| Same distinctiveness or better habitat required ≥ | 0.00 |
| Same distinctiveness or better habitat required ≥ | 0.00 |
| Same distinctiveness or better habitat required ≥ | 0.00 |
| Same broad habitat or a higher distinctiveness habitat required (≥) | 0.00 |
| Same distinctiveness or better habitat required ≥ | 0.00 |
| Same habitat required = | 0.00 |
| Same distinctiveness or better habitat required ≥ | 0.00 |
| Same distinctiveness or better habitat required ≥ | 0.00 |
| Same broad habitat or a higher distinctiveness habitat required (≥) | 0.00 |
| Same distinctiveness or better habitat required ≥ | 0.00 |
| Compensation Not Required | 0.00 |
| Same distinctiveness or better habitat required ≥ | 0.00 |
| Same distinctiveness or better habitat required ≥ | 0.00 |
| Same distinctiveness or better habitat required ≥ | 0.00 |
| Same habitat required – bespoke compensation option ⚠ | 0.00 |
| Same habitat required – bespoke compensation option ⚠ | 0.00 |
| Same habitat required – bespoke compensation option ⚠ | 0.00 |
| Same habitat required – bespoke compensation option ⚠ | 0.00 |
| Same habitat required – bespoke compensation option ⚠ | 0.00 |
| Same habitat required – bespoke compensation option ⚠ | 0.00 |
| Same habitat required = | 0.00 |

| | |
|---|---|
| Same habitat required – bespoke compensation option ⚠ | 0.00 |
| Same habitat required = | 0.00 |
| Same habitat required = | 0.00 |
| Same habitat required = | 0.00 |
| Same habitat required = | 0.00 |
| Same distinctiveness or better habitat required ≥ | 0.00 |
| Same broad habitat or a higher distinctiveness habitat required (≥) | 0.00 |
| Same broad habitat or a higher distinctiveness habitat required (≥) | 0.00 |
| Same broad habitat or a higher distinctiveness habitat required (≥) | 0.00 |
| Same habitat required = | 0.00 |
| Same habitat required = | 0.00 |
| Same habitat required = | 0.00 |
| Same habitat required = | 0.00 |
| Same habitat required – bespoke compensation option ⚠ | 0.00 |
| Same habitat required = | 0.00 |
| Same habitat required = | 0.00 |
| Same habitat required – bespoke compensation option ⚠ | 0.00 |
| Same habitat required = | 0.00 |
| Same habitat required – bespoke compensation option ⚠ | 0.00 |
| Same habitat required = | 0.00 |
| Same habitat required – bespoke compensation option ⚠ | 0.00 |
| Same habitat required = | 0.00 |
| Same habitat required – bespoke compensation option ⚠ | 0.00 |
| Same broad habitat or a higher distinctiveness habitat required (≥) | 0.00 |
| Same habitat required = | 0.00 |
| Same habitat required = | 0.00 |
| Same habitat required = | 0.00 |
| Same distinctiveness or better habitat required ≥ | 0.00 |
| Same habitat required = | 0.00 |
| Same habitat required – bespoke compensation option ⚠ | 0.00 |
| Same habitat required = | 0.00 |
| Same habitat required = | 0.00 |
| Same habitat required = | 0.00 |
| Same distinctiveness or better habitat required ≥ | 0.00 |
| Same distinctiveness or better habitat required ≥ | 0.00 |
| Same distinctiveness or better habitat required ≥ | 0.00 |
| Same distinctiveness or better habitat required ≥ | 0.00 |
| Same distinctiveness or better habitat required ≥ | 0.00 |
| Same distinctiveness or better habitat required ≥ | 0.00 |
| Same distinctiveness or better habitat required ≥ | 0.00 |
| Same broad habitat or a higher distinctiveness habitat required (≥) | 0.00 |
| Same habitat required = | 0.00 |
| Same distinctiveness or better habitat required ≥ | 0.00 |
| Same distinctiveness or better habitat required ≥ | 0.00 |
| Same broad habitat or a higher distinctiveness habitat required (≥) | 0.00 |
| Compensation Not Required | 0.00 |
| Same broad habitat or a higher distinctiveness habitat required (≥) | 0.00 |
| 0 | 0.00 |

| | |
|---|---|
| 0 | 0.00 |
| 0 | 0.00 |
| 0 | 0.00 |
| 0 | 0.00 |

| 4 | 5 |
|---|---|
| **Trading Notes** | **Existing length baseline on-site** |
| Like for like | 0.00 |
| Like for like or better | 0.00 |
| Like for like or better | 0.00 |
| Like for like or better | 0.00 |
| Same distinctiveness band or better | 0.00 |
| Same distinctiveness band or better | 0.00 |
| Same distinctiveness band or better | 0.00 |
| Same distinctiveness band or better | 0.00 |
| Same distinctiveness band or better | 0.00 |
| Same distinctiveness band or better | 0.00 |
| Same distinctiveness band or better | 0.00 |
| Same distinctiveness band or better | 0.00 |
| Same distinctiveness band or better | 0.00 |

| 4 | 5 |
|---|---|
| **Trading Notes** | **Existing length baseline on-site** |
| Loss Unacceptable | 0.00 |
| Avoid | 0.00 |
| Avoid, Mitigate or Compensate | 0.00 |
| Avoid, Mitigate or Compensate | 0.00 |
| Mitigate or Compensate | 0.00 |

| 5 | 6 | 7 | 8 | 9 |
|---|---|---|---|---|
| **Existing units baseline on-site** | **Existing area retained on-site** | **Existing units retained on-site** | **Existing area lost on-site** | **Existing units lost baseline on-site** |
| 0.00 | 0.00 | 0.00 | 0.00 | 0.00 |
| 0.00 | 0.00 | 0.00 | 0.00 | 0.00 |
| 0.00 | 0.00 | 0.00 | 0.00 | 0.00 |
| 0.00 | 0.00 | 0.00 | 0.00 | 0.00 |
| 0.00 | 0.00 | 0.00 | 0.00 | 0.00 |
| 0.00 | 0.00 | 0.00 | 0.00 | 0.00 |
| 0.00 | 0.00 | 0.00 | 0.00 | 0.00 |
| 0.00 | 0.00 | 0.00 | 0.00 | 0.00 |
| 0.00 | 0.00 | 0.00 | 0.00 | 0.00 |
| 0.00 | 0.00 | 0.00 | 0.00 | 0.00 |
| 0.00 | 0.00 | 0.00 | 0.00 | 0.00 |
| 0.00 | 0.00 | 0.00 | 0.00 | 0.00 |
| 0.00 | 0.00 | 0.00 | 0.00 | 0.00 |
| 0.00 | 0.00 | 0.00 | 0.00 | 0.00 |
| 0.00 | 0.00 | 0.00 | 0.00 | 0.00 |
| 0.07 | 0.01 | 0.02 | 0.03 | 0.05 |
| 0.00 | 0.00 | 0.00 | 0.00 | 0.00 |
| 0.00 | 0.00 | 0.00 | 0.00 | 0.00 |
| 0.00 | 0.00 | 0.00 | 0.00 | 0.00 |
| 0.00 | 0.00 | 0.00 | 0.00 | 0.00 |
| 0.00 | 0.00 | 0.00 | 0.00 | 0.00 |
| 0.00 | 0.00 | 0.00 | 0.00 | 0.00 |
| 0.00 | 0.00 | 0.00 | 0.00 | 0.00 |
| 0.00 | 0.00 | 0.00 | 0.00 | 0.00 |
| 0.00 | 0.00 | 0.00 | 0.00 | 0.00 |
| 0.00 | 0.00 | 0.00 | 0.00 | 0.00 |
| 0.00 | 0.00 | 0.00 | 0.00 | 0.00 |
| 0.00 | 0.00 | 0.00 | 0.00 | 0.00 |
| 0.00 | 0.00 | 0.00 | 0.00 | 0.00 |
| 0.00 | 0.00 | 0.00 | 0.00 | 0.00 |
| 0.00 | 0.00 | 0.00 | 0.00 | 0.00 |
| 0.00 | 0.00 | 0.00 | 0.00 | 0.00 |
| 0.00 | 0.00 | 0.00 | 0.00 | 0.00 |
| 0.00 | 0.00 | 0.00 | 0.00 | 0.00 |
| 0.00 | 0.00 | 0.00 | 0.00 | 0.00 |
| 0.00 | 0.00 | 0.00 | 0.00 | 0.00 |

| | | | | |
|---|---|---|---|---|
| 0.00 | 0.00 | 0.00 | 0.00 | 0.00 |

| | | | | |
|---|---|---|---|---|
| 0.00 | 0.00 | 0.00 | 0.00 | 0.00 |
| 0.00 | 0.00 | 0.00 | 0.00 | 0.00 |
| 0.00 | 0.00 | 0.00 | 0.00 | 0.00 |
| 0.00 | 0.00 | 0.00 | 0.00 | 0.00 |
| 0.00 | 0.00 | 0.00 | 0.00 | 0.00 |
| 0.00 | 0.00 | 0.00 | 0.00 | 0.00 |
| 0.00 | 0.00 | 0.00 | 0.00 | 0.00 |
| 0.00 | 0.00 | 0.00 | 0.00 | 0.00 |
| 0.00 | 0.00 | 0.00 | 0.00 | 0.00 |
| 0.00 | 0.00 | 0.00 | 0.00 | 0.00 |
| 0.00 | 0.00 | 0.00 | 0.00 | 0.00 |
| 0.00 | 0.00 | 0.00 | 0.00 | 0.00 |
| 0.00 | 0.00 | 0.00 | 0.00 | 0.00 |
| 0.00 | 0.00 | 0.00 | 0.00 | 0.00 |
| 0.00 | 0.00 | 0.00 | 0.00 | 0.00 |
| 0.00 | 0.00 | 0.00 | 0.00 | 0.00 |
| 0.00 | 0.00 | 0.00 | 0.00 | 0.00 |
| 0.00 | 0.00 | 0.00 | 0.00 | 0.00 |
| 0.00 | 0.00 | 0.00 | 0.00 | 0.00 |
| 0.00 | 0.00 | 0.00 | 0.00 | 0.00 |
| 0.00 | 0.00 | 0.00 | 0.00 | 0.00 |
| 0.00 | 0.00 | 0.00 | 0.00 | 0.00 |
| 0.00 | 0.00 | 0.00 | 0.00 | 0.00 |
| 0.00 | 0.00 | 0.00 | 0.00 | 0.00 |
| 0.00 | 0.00 | 0.00 | 0.00 | 0.00 |
| 0.00 | 0.00 | 0.00 | 0.00 | 0.00 |
| 0.00 | 0.00 | 0.00 | 0.00 | 0.00 |
| 0.00 | 0.00 | 0.00 | 0.00 | 0.00 |
| 0.00 | 0.00 | 0.00 | 0.00 | 0.00 |
| 0.00 | 0.00 | 0.00 | 0.00 | 0.00 |
| 0.00 | 0.00 | 0.00 | 0.00 | 0.00 |
| 0.00 | 0.00 | 0.00 | 0.00 | 0.00 |
| 0.00 | 0.00 | 0.00 | 0.00 | 0.00 |
| 0.00 | 0.00 | 0.00 | 0.00 | 0.00 |
| 0.00 | 0.00 | 0.00 | 0.00 | 0.00 |
| 0.00 | 0.00 | 0.00 | 0.00 | 0.00 |
| 0.00 | 0.00 | 0.00 | 0.00 | 0.00 |
| 0.00 | 0.00 | 0.00 | 0.00 | 0.00 |
| 0.00 | 0.00 | 0.00 | 0.00 | 0.00 |
| 0.00 | 0.00 | 0.00 | 0.00 | 0.00 |
| 0.00 | 0.00 | 0.00 | 0.00 | 0.00 |
| 0.00 | 0.00 | 0.00 | 0.00 | 0.00 |
| 0.00 | 0.00 | 0.00 | 0.00 | 0.00 |
| 0.00 | 0.00 | 0.00 | 0.00 | 0.00 |
| 0.00 | 0.00 | 0.00 | 0.00 | 0.00 |
| 0.00 | 0.00 | 0.00 | 0.00 | 0.00 |
| 0.00 | 0.00 | 0.00 | 0.00 | 0.00 |
| 0.00 | 0.00 | 0.00 | 0.00 | 0.00 |
| 0.00 | 0.00 | 0.00 | 0.00 | 0.00 |
| 0.00 | 0.00 | 0.00 | 0.00 | 0.00 |
| 0.00 | 0.00 | 0.00 | 0.00 | 0.00 |
| 0.00 | 0.00 | 0.00 | 0.00 | 0.00 |
| 0.00 | 0.00 | 0.00 | 0.00 | 0.00 |

| | | | | |
|---|---|---|---|---|
| 0.00 | 0.00 | 0.00 | 0.00 | 0.00 |
| 0.00 | 0.00 | 0.00 | 0.00 | 0.00 |
| 0.00 | 0.00 | 0.00 | 0.00 | 0.00 |
| 0.00 | 0.00 | 0.00 | 0.00 | 0.00 |

| 6 | 7 | 8 | 9 | 10 |
|---|---|---|---|---|
| **Existing units baseline on-site** | **Existing length retained on-site** | **Existing Units retained on-site** | **Existing length lost on-site** | **Existing units lost baseline on-site** |
| 0.00 | 0.00 | 0.00 | 0.00 | 0.00 |
| 0.00 | 0.00 | 0.00 | 0.00 | 0.00 |
| 0.00 | 0.00 | 0.00 | 0.00 | 0.00 |
| 0.00 | 0.00 | 0.00 | 0.00 | 0.00 |
| 0.00 | 0.00 | 0.00 | 0.00 | 0.00 |
| 0.00 | 0.00 | 0.00 | 0.00 | 0.00 |
| 0.00 | 0.00 | 0.00 | 0.00 | 0.00 |
| 0.00 | 0.00 | 0.00 | 0.00 | 0.00 |
| 0.00 | 0.00 | 0.00 | 0.00 | 0.00 |
| 0.00 | 0.00 | 0.00 | 0.00 | 0.00 |
| 0.00 | 0.00 | 0.00 | 0.00 | 0.00 |
| 0.00 | 0.00 | 0.00 | 0.00 | 0.00 |
| 0.00 | 0.00 | 0.00 | 0.00 | 0.00 |

| 6 | 7 | 8 | 9 | 10 |
|---|---|---|---|---|
| **Existing units baseline on-site** | **Existing length retained on-site** | **Existing Units retained on-site** | **Existing length lost on-site** | **Existing units lost baseline on-site** |
| 0.00 | 0.00 | 0.00 | 0.00 | 0.00 |
| 0.00 | 0.00 | 0.00 | 0.00 | 0.00 |
| 0.00 | 0.00 | 0.00 | 0.00 | 0.00 |
| 0.00 | 0.00 | 0.00 | 0.00 | 0.00 |
| 0.00 | 0.00 | 0.00 | 0.00 | 0.00 |

# All Habitats

| 10 | 11 | 12 | 13 | 14 |
|---|---|---|---|---|
| **Proposed area creation on-site post development** | **Proposed units creation on-site post development** | **Proposed area enhancement on-site post development** | **Proposed units enhancement on-site post development** | **Total proposed area on-site post development** |
| 0.00 | 0.00 | 0.00 | 0.00 | 0.00 |
| 0.00 | 0.00 | 0.00 | 0.00 | 0.00 |
| 0.00 | 0.00 | 0.00 | 0.00 | 0.00 |
| 0.00 | 0.00 | 0.00 | 0.00 | 0.00 |
| 0.00 | 0.00 | 0.00 | 0.00 | 0.00 |
| 0.00 | 0.00 | 0.00 | 0.00 | 0.00 |
| 0.00 | 0.00 | 0.00 | 0.00 | 0.00 |
| 0.00 | 0.00 | 0.00 | 0.00 | 0.00 |
| 0.00 | 0.00 | 0.00 | 0.00 | 0.00 |
| 0.00 | 0.00 | 0.00 | 0.00 | 0.00 |
| 0.00 | 0.00 | 0.00 | 0.00 | 0.00 |
| 0.00 | 0.00 | 0.00 | 0.00 | 0.00 |
| 0.00 | 0.00 | 0.00 | 0.00 | 0.00 |
| 0.00 | 0.00 | 0.00 | 0.00 | 0.00 |
| 0.00 | 0.00 | 0.00 | 0.00 | 0.00 |
| 0.00 | 0.00 | 0.00 | 0.00 | 0.00 |
| 0.00 | 0.00 | 0.00 | 0.00 | 0.01 |
| 0.00 | 0.00 | 0.00 | 0.00 | 0.00 |
| 0.00 | 0.00 | 0.00 | 0.00 | 0.00 |
| 0.00 | 0.00 | 0.00 | 0.00 | 0.00 |
| 0.00 | 0.00 | 0.00 | 0.00 | 0.00 |
| 0.00 | 0.00 | 0.00 | 0.00 | 0.00 |
| 0.00 | 0.00 | 0.00 | 0.00 | 0.00 |
| 0.00 | 0.00 | 0.00 | 0.00 | 0.00 |
| 0.00 | 0.00 | 0.00 | 0.00 | 0.00 |
| 0.00 | 0.00 | 0.00 | 0.00 | 0.00 |
| 0.00 | 0.00 | 0.00 | 0.00 | 0.00 |
| 0.00 | 0.00 | 0.00 | 0.00 | 0.00 |
| 0.00 | 0.00 | 0.00 | 0.00 | 0.00 |
| 0.00 | 0.00 | 0.00 | 0.00 | 0.00 |
| 0.00 | 0.00 | 0.00 | 0.00 | 0.00 |
| 0.00 | 0.00 | 0.00 | 0.00 | 0.00 |
| 0.00 | 0.00 | 0.00 | 0.00 | 0.00 |
| 0.00 | 0.00 | 0.00 | 0.00 | 0.00 |
| 0.00 | 0.00 | 0.00 | 0.00 | 0.00 |

| | | | | |
|---|---|---|---|---|
| 0.00 | 0.00 | 0.00 | 0.00 | 0.00 |
| 0.00 | 0.00 | 0.00 | 0.00 | 0.00 |
| 0.00 | 0.00 | 0.00 | 0.00 | 0.00 |
| 0.00 | 0.00 | 0.00 | 0.00 | 0.00 |
| 0.00 | 0.00 | 0.00 | 0.00 | 0.00 |
| 0.00 | 0.00 | 0.00 | 0.00 | 0.00 |
| 0.00 | 0.00 | 0.00 | 0.00 | 0.00 |
| 0.00 | 0.00 | 0.00 | 0.00 | 0.00 |
| 0.00 | 0.00 | 0.00 | 0.00 | 0.00 |
| 0.00 | 0.00 | 0.00 | 0.00 | 0.00 |
| 0.00 | 0.00 | 0.00 | 0.00 | 0.00 |
| 0.00 | 0.00 | 0.00 | 0.00 | 0.00 |
| 0.00 | 0.00 | 0.00 | 0.00 | 0.00 |
| 0.00 | 0.00 | 0.00 | 0.00 | 0.00 |
| 0.00 | 0.00 | 0.00 | 0.00 | 0.00 |
| 0.00 | 0.00 | 0.00 | 0.00 | 0.00 |
| 0.00 | 0.00 | 0.00 | 0.00 | 0.00 |
| 0.00 | 0.00 | 0.00 | 0.00 | 0.00 |
| 0.00 | 0.00 | 0.00 | 0.00 | 0.00 |
| 0.00 | 0.00 | 0.00 | 0.00 | 0.00 |
| 0.00 | 0.00 | 0.00 | 0.00 | 0.00 |
| 0.01 | 0.00 | 0.00 | 0.00 | 0.01 |
| 0.00 | 0.00 | 0.00 | 0.00 | 0.00 |
| 0.00 | 0.00 | 0.00 | 0.00 | 0.00 |
| 0.00 | 0.00 | 0.00 | 0.00 | 0.00 |
| 0.00 | 0.00 | 0.00 | 0.00 | 0.00 |
| 0.02 | 0.00 | 0.00 | 0.00 | 0.02 |
| 0.00 | 0.00 | 0.00 | 0.00 | 0.00 |
| 0.00 | 0.00 | 0.00 | 0.00 | 0.00 |
| 0.00 | 0.00 | 0.00 | 0.00 | 0.00 |
| 0.00 | 0.00 | 0.00 | 0.00 | 0.00 |
| 0.00 | 0.00 | 0.00 | 0.00 | 0.00 |
| 0.00 | 0.00 | 0.00 | 0.00 | 0.00 |
| 0.00 | 0.00 | 0.00 | 0.00 | 0.00 |
| 0.00 | 0.00 | 0.00 | 0.00 | 0.00 |
| 0.00 | 0.00 | 0.00 | 0.00 | 0.00 |
| 0.02 | 0.05 | 0.00 | 0.00 | 0.02 |
| 0.00 | 0.00 | 0.00 | 0.00 | 0.00 |
| 0.00 | 0.00 | 0.00 | 0.00 | 0.00 |
| 0.00 | 0.00 | 0.00 | 0.00 | 0.00 |
| 0.00 | 0.00 | 0.00 | 0.00 | 0.00 |
| 0.00 | 0.00 | 0.00 | 0.00 | 0.00 |
| 0.00 | 0.00 | 0.00 | 0.00 | 0.00 |
| 0.00 | 0.00 | 0.00 | 0.00 | 0.00 |
| 0.00 | 0.00 | 0.00 | 0.00 | 0.00 |
| 0.00 | 0.00 | 0.00 | 0.00 | 0.00 |
| 0.00 | 0.00 | 0.00 | 0.00 | 0.00 |

| | | | | |
|---|---|---|---|---|
| 0.00 | 0.00 | 0.00 | 0.00 | 0.00 |

| | | | | |
|---|---|---|---|---|
| 0.00 | 0.00 | 0.00 | 0.00 | 0.00 |
| 0.00 | 0.00 | 0.00 | 0.00 | 0.00 |
| 0.00 | 0.00 | 0.00 | 0.00 | 0.00 |
| 0.00 | 0.00 | 0.00 | 0.00 | 0.00 |

| 11 | 12 | 13 | 14 | 15 |
|---|---|---|---|---|
| **Proposed length creation on-site post development** | **Proposed units creation on-site post development** | **Proposed length enhancement on-site post development** | **Proposed units enhancement on-site post development** | **Total proposed length on-site post development** |
| 0.00 | 0.00 | 0.00 | 0.00 | 0.00 |
| 0.00 | 0.00 | 0.00 | 0.00 | 0.00 |
| 0.00 | 0.00 | 0.00 | 0.00 | 0.00 |
| 0.00 | 0.00 | 0.00 | 0.00 | 0.00 |
| 0.00 | 0.00 | 0.00 | 0.00 | 0.00 |
| 0.00 | 0.00 | 0.00 | 0.00 | 0.00 |
| 0.00 | 0.00 | 0.00 | 0.00 | 0.00 |
| 0.00 | 0.00 | 0.00 | 0.00 | 0.00 |
| 0.00 | 0.00 | 0.00 | 0.00 | 0.00 |
| 0.00 | 0.00 | 0.00 | 0.00 | 0.00 |
| 0.00 | 0.00 | 0.00 | 0.00 | 0.00 |
| 0.00 | 0.00 | 0.00 | 0.00 | 0.00 |
| 0.00 | 0.00 | 0.00 | 0.00 | 0.00 |

| 11 | 12 | 13 | 14 | 15 |
|---|---|---|---|---|
| **Proposed length creation on-site post development** | **Proposed units creation on-site post development** | **Proposed length enhancement on-site post development** | **Proposed units enhancement on-site post development** | **Total proposed length on-site post development** |
| 0.00 | 0.00 | 0.00 | 0.00 | 0.00 |
| 0.00 | 0.00 | 0.00 | 0.00 | 0.00 |
| 0.00 | 0.00 | 0.00 | 0.00 | 0.00 |
| 0.00 | 0.00 | 0.00 | 0.00 | 0.00 |
| 0.00 | 0.00 | 0.00 | 0.00 | 0.00 |

| 15 | 16 | 17 | 18 | 19 |
|---|---|---|---|---|
| Total proposed units on-site post development | Net area change on-site | Net unit change on-site | Existing area off-site | Existing units off-site |
| 0.00 | 0.00 | 0.00 | 0.00 | 0.00 |
| 0.00 | 0.00 | 0.00 | 0.00 | 0.00 |
| 0.00 | 0.00 | 0.00 | 0.00 | 0.00 |
| 0.00 | 0.00 | 0.00 | 0.00 | 0.00 |
| 0.00 | 0.00 | 0.00 | 0.00 | 0.00 |
| 0.00 | 0.00 | 0.00 | 0.00 | 0.00 |
| 0.00 | 0.00 | 0.00 | 0.00 | 0.00 |
| 0.00 | 0.00 | 0.00 | 0.00 | 0.00 |
| 0.00 | 0.00 | 0.00 | 0.00 | 0.00 |
| 0.00 | 0.00 | 0.00 | 0.00 | 0.00 |
| 0.00 | 0.00 | 0.00 | 0.00 | 0.00 |
| 0.00 | 0.00 | 0.00 | 0.00 | 0.00 |
| 0.00 | 0.00 | 0.00 | 0.00 | 0.00 |
| 0.00 | 0.00 | 0.00 | 0.00 | 0.00 |
| 0.00 | 0.00 | 0.00 | 0.00 | 0.00 |
| 0.02 | -0.03 | -0.05 | 0.00 | 0.00 |
| 0.00 | 0.00 | 0.00 | 0.00 | 0.00 |
| 0.00 | 0.00 | 0.00 | 0.00 | 0.00 |
| 0.00 | 0.00 | 0.00 | 0.00 | 0.00 |
| 0.00 | 0.00 | 0.00 | 0.00 | 0.00 |
| 0.00 | 0.00 | 0.00 | 0.00 | 0.00 |
| 0.00 | 0.00 | 0.00 | 0.00 | 0.00 |
| 0.00 | 0.00 | 0.00 | 0.00 | 0.00 |
| 0.00 | 0.00 | 0.00 | 0.00 | 0.00 |
| 0.00 | 0.00 | 0.00 | 0.00 | 0.00 |
| 0.00 | 0.00 | 0.00 | 0.00 | 0.00 |
| 0.00 | 0.00 | 0.00 | 0.00 | 0.00 |
| 0.00 | 0.00 | 0.00 | 0.00 | 0.00 |
| 0.00 | 0.00 | 0.00 | 0.00 | 0.00 |
| 0.00 | 0.00 | 0.00 | 0.00 | 0.00 |
| 0.00 | 0.00 | 0.00 | 0.00 | 0.00 |
| 0.00 | 0.00 | 0.00 | 0.00 | 0.00 |
| 0.00 | 0.00 | 0.00 | 0.00 | 0.00 |
| 0.00 | 0.00 | 0.00 | 0.00 | 0.00 |

| | | | | |
|---|---|---|---|---|
| 0.00 | 0.00 | 0.00 | 0.00 | 0.00 |
| 0.00 | 0.00 | 0.00 | 0.00 | 0.00 |
| 0.00 | 0.00 | 0.00 | 0.00 | 0.00 |
| 0.00 | 0.00 | 0.00 | 0.00 | 0.00 |
| 0.00 | 0.00 | 0.00 | 0.00 | 0.00 |
| 0.00 | 0.00 | 0.00 | 0.00 | 0.00 |
| 0.00 | 0.00 | 0.00 | 0.00 | 0.00 |
| 0.00 | 0.00 | 0.00 | 0.00 | 0.00 |
| 0.00 | 0.00 | 0.00 | 0.00 | 0.00 |
| 0.00 | 0.00 | 0.00 | 0.00 | 0.00 |
| 0.00 | 0.00 | 0.00 | 0.00 | 0.00 |
| 0.00 | 0.00 | 0.00 | 0.00 | 0.00 |
| 0.00 | 0.00 | 0.00 | 0.00 | 0.00 |
| 0.00 | 0.00 | 0.00 | 0.00 | 0.00 |
| 0.00 | 0.00 | 0.00 | 0.00 | 0.00 |
| 0.00 | 0.00 | 0.00 | 0.00 | 0.00 |
| 0.00 | 0.00 | 0.00 | 0.00 | 0.00 |
| 0.00 | 0.00 | 0.00 | 0.00 | 0.00 |
| 0.00 | 0.00 | 0.00 | 0.00 | 0.00 |
| 0.00 | 0.00 | 0.00 | 0.00 | 0.00 |
| 0.00 | 0.00 | 0.00 | 0.00 | 0.00 |
| 0.00 | 0.01 | 0.00 | 0.00 | 0.00 |
| 0.00 | 0.00 | 0.00 | 0.00 | 0.00 |
| 0.00 | 0.00 | 0.00 | 0.00 | 0.00 |
| 0.00 | 0.00 | 0.00 | 0.00 | 0.00 |
| 0.00 | 0.00 | 0.00 | 0.00 | 0.00 |
| 0.00 | 0.02 | 0.00 | 0.00 | 0.00 |
| 0.00 | 0.00 | 0.00 | 0.00 | 0.00 |
| 0.00 | 0.00 | 0.00 | 0.00 | 0.00 |
| 0.00 | 0.00 | 0.00 | 0.00 | 0.00 |
| 0.00 | 0.00 | 0.00 | 0.00 | 0.00 |
| 0.00 | 0.00 | 0.00 | 0.00 | 0.00 |
| 0.00 | 0.00 | 0.00 | 0.00 | 0.00 |
| 0.00 | 0.00 | 0.00 | 0.00 | 0.00 |
| 0.00 | 0.00 | 0.00 | 0.00 | 0.00 |
| 0.00 | 0.00 | 0.00 | 0.00 | 0.00 |
| 0.05 | 0.02 | 0.05 | 0.00 | 0.00 |
| 0.00 | 0.00 | 0.00 | 0.00 | 0.00 |
| 0.00 | 0.00 | 0.00 | 0.00 | 0.00 |
| 0.00 | 0.00 | 0.00 | 0.00 | 0.00 |
| 0.00 | 0.00 | 0.00 | 0.00 | 0.00 |
| 0.00 | 0.00 | 0.00 | 0.00 | 0.00 |
| 0.00 | 0.00 | 0.00 | 0.00 | 0.00 |
| 0.00 | 0.00 | 0.00 | 0.00 | 0.00 |
| 0.00 | 0.00 | 0.00 | 0.00 | 0.00 |
| 0.00 | 0.00 | 0.00 | 0.00 | 0.00 |
| 0.00 | 0.00 | 0.00 | 0.00 | 0.00 |

| | | | | |
|---|---|---|---|---|
| 0.00 | 0.00 | 0.00 | 0.00 | 0.00 |
| 0.00 | 0.00 | 0.00 | 0.00 | 0.00 |
| 0.00 | 0.00 | 0.00 | 0.00 | 0.00 |
| 0.00 | 0.00 | 0.00 | 0.00 | 0.00 |
| 0.00 | 0.00 | 0.00 | 0.00 | 0.00 |
| 0.00 | 0.00 | 0.00 | 0.00 | 0.00 |
| 0.00 | 0.00 | 0.00 | 0.00 | 0.00 |
| 0.00 | 0.00 | 0.00 | 0.00 | 0.00 |
| 0.00 | 0.00 | 0.00 | 0.00 | 0.00 |
| 0.00 | 0.00 | 0.00 | 0.00 | 0.00 |
| 0.00 | 0.00 | 0.00 | 0.00 | 0.00 |
| 0.00 | 0.00 | 0.00 | 0.00 | 0.00 |
| 0.00 | 0.00 | 0.00 | 0.00 | 0.00 |
| 0.00 | 0.00 | 0.00 | 0.00 | 0.00 |
| 0.00 | 0.00 | 0.00 | 0.00 | 0.00 |
| 0.00 | 0.00 | 0.00 | 0.00 | 0.00 |
| 0.00 | 0.00 | 0.00 | 0.00 | 0.00 |
| 0.00 | 0.00 | 0.00 | 0.00 | 0.00 |
| 0.00 | 0.00 | 0.00 | 0.00 | 0.00 |
| 0.00 | 0.00 | 0.00 | 0.00 | 0.00 |
| 0.00 | 0.00 | 0.00 | 0.00 | 0.00 |
| 0.00 | 0.00 | 0.00 | 0.00 | 0.00 |
| 0.00 | 0.00 | 0.00 | 0.00 | 0.00 |
| 0.00 | 0.00 | 0.00 | 0.00 | 0.00 |
| 0.00 | 0.00 | 0.00 | 0.00 | 0.00 |
| 0.00 | 0.00 | 0.00 | 0.00 | 0.00 |
| 0.00 | 0.00 | 0.00 | 0.00 | 0.00 |
| 0.00 | 0.00 | 0.00 | 0.00 | 0.00 |
| 0.00 | 0.00 | 0.00 | 0.00 | 0.00 |
| 0.00 | 0.00 | 0.00 | 0.00 | 0.00 |
| 0.00 | 0.00 | 0.00 | 0.00 | 0.00 |
| 0.00 | 0.00 | 0.00 | 0.00 | 0.00 |
| 0.00 | 0.00 | 0.00 | 0.00 | 0.00 |
| 0.00 | 0.00 | 0.00 | 0.00 | 0.00 |
| 0.00 | 0.00 | 0.00 | 0.00 | 0.00 |
| 0.00 | 0.00 | 0.00 | 0.00 | 0.00 |
| 0.00 | 0.00 | 0.00 | 0.00 | 0.00 |
| 0.00 | 0.00 | 0.00 | 0.00 | 0.00 |
| 0.00 | 0.00 | 0.00 | 0.00 | 0.00 |
| 0.00 | 0.00 | 0.00 | 0.00 | 0.00 |
| 0.00 | 0.00 | 0.00 | 0.00 | 0.00 |
| 0.00 | 0.00 | 0.00 | 0.00 | 0.00 |
| 0.00 | 0.00 | 0.00 | 0.00 | 0.00 |
| 0.00 | 0.00 | 0.00 | 0.00 | 0.00 |
| 0.00 | 0.00 | 0.00 | 0.00 | 0.00 |
| 0.00 | 0.00 | 0.00 | 0.00 | 0.00 |
| 0.00 | 0.00 | 0.00 | 0.00 | 0.00 |
| 0.00 | 0.00 | 0.00 | 0.00 | 0.00 |
| 0.00 | 0.00 | 0.00 | 0.00 | 0.00 |
| 0.00 | 0.00 | 0.00 | 0.00 | 0.00 |
| 0.00 | 0.00 | 0.00 | 0.00 | 0.00 |
| 0.00 | 0.00 | 0.00 | 0.00 | 0.00 |
| 0.00 | 0.00 | 0.00 | 0.00 | 0.00 |

| | | | | |
|---|---|---|---|---|
| 0.00 | 0.00 | 0.00 | 0.00 | 0.00 |
| 0.00 | 0.00 | 0.00 | 0.00 | 0.00 |
| 0.00 | 0.00 | 0.00 | 0.00 | 0.00 |
| 0.00 | 0.00 | 0.00 | 0.00 | 0.00 |

| 16 | 17 | 18 | 19 | 20 |
|---|---|---|---|---|
| **Total proposed units on-site post development** | **Net length change on-site** | **Net unit change on-site** | **Existing length off-site** | **Existing units off-site** |
| 0.00 | 0.00 | 0.00 | 0.00 | 0.00 |
| 0.00 | 0.00 | 0.00 | 0.00 | 0.00 |
| 0.00 | 0.00 | 0.00 | 0.00 | 0.00 |
| 0.00 | 0.00 | 0.00 | 0.00 | 0.00 |
| 0.00 | 0.00 | 0.00 | 0.00 | 0.00 |
| 0.00 | 0.00 | 0.00 | 0.00 | 0.00 |
| 0.00 | 0.00 | 0.00 | 0.00 | 0.00 |
| 0.00 | 0.00 | 0.00 | 0.00 | 0.00 |
| 0.00 | 0.00 | 0.00 | 0.00 | 0.00 |
| 0.00 | 0.00 | 0.00 | 0.00 | 0.00 |
| 0.00 | 0.00 | 0.00 | 0.00 | 0.00 |
| 0.00 | 0.00 | 0.00 | 0.00 | 0.00 |
| 0.00 | 0.00 | 0.00 | 0.00 | 0.00 |

| 16 | 17 | 18 | 19 | 20 |
|---|---|---|---|---|
| **Total proposed units on-site post development** | **Net length change on-site** | **Net unit change on-site** | **Existing length off-site** | **Existing units off-site** |
| 0.00 | 0.00 | 0.00 | 0.00 | 0.00 |
| 0.00 | 0.00 | 0.00 | 0.00 | 0.00 |
| 0.00 | 0.00 | 0.00 | 0.00 | 0.00 |
| 0.00 | 0.00 | 0.00 | 0.00 | 0.00 |
| 0.00 | 0.00 | 0.00 | 0.00 | 0.00 |

| 20 | 21 | 22 | 23 | 24 |
|---|---|---|---|---|
| Retained area off-site | Retained units off-site | Proposed area creation off-site | Proposed units creation off-site | Proposed area enhancement off-site |
| 0.00 | 0.00 | 0.00 | 0.00 | 0.00 |
| 0.00 | 0.00 | 0.00 | 0.00 | 0.00 |
| 0.00 | 0.00 | 0.00 | 0.00 | 0.00 |
| 0.00 | 0.00 | 0.00 | 0.00 | 0.00 |
| 0.00 | 0.00 | 0.00 | 0.00 | 0.00 |
| 0.00 | 0.00 | 0.00 | 0.00 | 0.00 |
| 0.00 | 0.00 | 0.00 | 0.00 | 0.00 |
| 0.00 | 0.00 | 0.00 | 0.00 | 0.00 |
| 0.00 | 0.00 | 0.00 | 0.00 | 0.00 |
| 0.00 | 0.00 | 0.00 | 0.00 | 0.00 |
| 0.00 | 0.00 | 0.00 | 0.00 | 0.00 |
| 0.00 | 0.00 | 0.00 | 0.00 | 0.00 |
| 0.00 | 0.00 | 0.00 | 0.00 | 0.00 |
| 0.00 | 0.00 | 0.00 | 0.00 | 0.00 |
| 0.00 | 0.00 | 0.00 | 0.00 | 0.00 |
| 0.00 | 0.00 | 0.00 | 0.00 | 0.00 |
| 0.00 | 0.00 | 0.00 | 0.00 | 0.00 |
| 0.00 | 0.00 | 0.00 | 0.00 | 0.00 |
| 0.00 | 0.00 | 0.00 | 0.00 | 0.00 |
| 0.00 | 0.00 | 0.00 | 0.00 | 0.00 |
| 0.00 | 0.00 | 0.00 | 0.00 | 0.00 |
| 0.00 | 0.00 | 0.00 | 0.00 | 0.00 |
| 0.00 | 0.00 | 0.00 | 0.00 | 0.00 |
| 0.00 | 0.00 | 0.00 | 0.00 | 0.00 |
| 0.00 | 0.00 | 0.00 | 0.00 | 0.00 |
| 0.00 | 0.00 | 0.00 | 0.00 | 0.00 |
| 0.00 | 0.00 | 0.00 | 0.00 | 0.00 |
| 0.00 | 0.00 | 0.00 | 0.00 | 0.00 |
| 0.00 | 0.00 | 0.00 | 0.00 | 0.00 |
| 0.00 | 0.00 | 0.00 | 0.00 | 0.00 |
| 0.00 | 0.00 | 0.00 | 0.00 | 0.00 |
| 0.00 | 0.00 | 0.00 | 0.00 | 0.00 |
| 0.00 | 0.00 | 0.00 | 0.00 | 0.00 |
| 0.00 | 0.00 | 0.00 | 0.00 | 0.00 |
| 0.00 | 0.00 | 0.00 | 0.00 | 0.00 |

| | | | | |
|---|---|---|---|---|
| 0.00 | 0.00 | 0.00 | 0.00 | 0.00 |
| 0.00 | 0.00 | 0.00 | 0.00 | 0.00 |
| 0.00 | 0.00 | 0.00 | 0.00 | 0.00 |
| 0.00 | 0.00 | 0.00 | 0.00 | 0.00 |
| 0.00 | 0.00 | 0.00 | 0.00 | 0.00 |
| 0.00 | 0.00 | 0.00 | 0.00 | 0.00 |
| 0.00 | 0.00 | 0.00 | 0.00 | 0.00 |
| 0.00 | 0.00 | 0.00 | 0.00 | 0.00 |
| 0.00 | 0.00 | 0.00 | 0.00 | 0.00 |
| 0.00 | 0.00 | 0.00 | 0.00 | 0.00 |
| 0.00 | 0.00 | 0.00 | 0.00 | 0.00 |
| 0.00 | 0.00 | 0.00 | 0.00 | 0.00 |
| 0.00 | 0.00 | 0.00 | 0.00 | 0.00 |
| 0.00 | 0.00 | 0.00 | 0.00 | 0.00 |
| 0.00 | 0.00 | 0.00 | 0.00 | 0.00 |
| 0.00 | 0.00 | 0.00 | 0.00 | 0.00 |
| 0.00 | 0.00 | 0.00 | 0.00 | 0.00 |
| 0.00 | 0.00 | 0.00 | 0.00 | 0.00 |
| 0.00 | 0.00 | 0.00 | 0.00 | 0.00 |
| 0.00 | 0.00 | 0.00 | 0.00 | 0.00 |
| 0.00 | 0.00 | 0.00 | 0.00 | 0.00 |
| 0.00 | 0.00 | 0.00 | 0.00 | 0.00 |
| 0.00 | 0.00 | 0.00 | 0.00 | 0.00 |
| 0.00 | 0.00 | 0.00 | 0.00 | 0.00 |
| 0.00 | 0.00 | 0.00 | 0.00 | 0.00 |
| 0.00 | 0.00 | 0.00 | 0.00 | 0.00 |
| 0.00 | 0.00 | 0.00 | 0.00 | 0.00 |
| 0.00 | 0.00 | 0.00 | 0.00 | 0.00 |
| 0.00 | 0.00 | 0.00 | 0.00 | 0.00 |
| 0.00 | 0.00 | 0.00 | 0.00 | 0.00 |
| 0.00 | 0.00 | 0.00 | 0.00 | 0.00 |
| 0.00 | 0.00 | 0.00 | 0.00 | 0.00 |
| 0.00 | 0.00 | 0.00 | 0.00 | 0.00 |
| 0.00 | 0.00 | 0.00 | 0.00 | 0.00 |
| 0.00 | 0.00 | 0.00 | 0.00 | 0.00 |
| 0.00 | 0.00 | 0.00 | 0.00 | 0.00 |
| 0.00 | 0.00 | 0.00 | 0.00 | 0.00 |
| 0.00 | 0.00 | 0.00 | 0.00 | 0.00 |
| 0.00 | 0.00 | 0.00 | 0.00 | 0.00 |
| 0.00 | 0.00 | 0.00 | 0.00 | 0.00 |
| 0.00 | 0.00 | 0.00 | 0.00 | 0.00 |
| 0.00 | 0.00 | 0.00 | 0.00 | 0.00 |
| 0.00 | 0.00 | 0.00 | 0.00 | 0.00 |
| 0.00 | 0.00 | 0.00 | 0.00 | 0.00 |
| 0.00 | 0.00 | 0.00 | 0.00 | 0.00 |
| 0.00 | 0.00 | 0.00 | 0.00 | 0.00 |
| 0.00 | 0.00 | 0.00 | 0.00 | 0.00 |
| 0.00 | 0.00 | 0.00 | 0.00 | 0.00 |
| 0.00 | 0.00 | 0.00 | 0.00 | 0.00 |
| 0.00 | 0.00 | 0.00 | 0.00 | 0.00 |
| 0.00 | 0.00 | 0.00 | 0.00 | 0.00 |
| 0.00 | 0.00 | 0.00 | 0.00 | 0.00 |
| 0.00 | 0.00 | 0.00 | 0.00 | 0.00 |
| 0.00 | 0.00 | 0.00 | 0.00 | 0.00 |
| 0.00 | 0.00 | 0.00 | 0.00 | 0.00 |
| 0.00 | 0.00 | 0.00 | 0.00 | 0.00 |
| 0.00 | 0.00 | 0.00 | 0.00 | 0.00 |
| 0.00 | 0.00 | 0.00 | 0.00 | 0.00 |
| 0.00 | 0.00 | 0.00 | 0.00 | 0.00 |
| 0.00 | 0.00 | 0.00 | 0.00 | 0.00 |
| 0.00 | 0.00 | 0.00 | 0.00 | 0.00 |
| 0.00 | 0.00 | 0.00 | 0.00 | 0.00 |

| | | | | |
|---|---|---|---|---|
| 0.00 | 0.00 | 0.00 | 0.00 | 0.00 |

| | | | | |
|---|---|---|---|---|
| 0.00 | 0.00 | 0.00 | 0.00 | 0.00 |
| 0.00 | 0.00 | 0.00 | 0.00 | 0.00 |
| 0.00 | 0.00 | 0.00 | 0.00 | 0.00 |
| 0.00 | 0.00 | 0.00 | 0.00 | 0.00 |

| 21 | 22 | 23 | 24 | 25 |
|---|---|---|---|---|
| **Retained length off-site** | **Retained units off-site** | **Proposed length creation off-site** | **Proposed units creation off-site** | **Proposed length enhancement off-site** |
| 0.00 | 0.00 | 0.00 | 0.00 | 0.00 |
| 0.00 | 0.00 | 0.00 | 0.00 | 0.00 |
| 0.00 | 0.00 | 0.00 | 0.00 | 0.00 |
| 0.00 | 0.00 | 0.00 | 0.00 | 0.00 |
| 0.00 | 0.00 | 0.00 | 0.00 | 0.00 |
| 0.00 | 0.00 | 0.00 | 0.00 | 0.00 |
| 0.00 | 0.00 | 0.00 | 0.00 | 0.00 |
| 0.00 | 0.00 | 0.00 | 0.00 | 0.00 |
| 0.00 | 0.00 | 0.00 | 0.00 | 0.00 |
| 0.00 | 0.00 | 0.00 | 0.00 | 0.00 |
| 0.00 | 0.00 | 0.00 | 0.00 | 0.00 |
| 0.00 | 0.00 | 0.00 | 0.00 | 0.00 |
| 0.00 | 0.00 | 0.00 | 0.00 | 0.00 |

| 21 | 22 | 23 | 24 | 25 |
|---|---|---|---|---|
| **Retained length off-site** | **Retained units off-site** | **Proposed length creation off-site** | **Proposed units creation off-site** | **Proposed length enhancement off-site** |
| 0.00 | 0.00 | 0.00 | 0.00 | 0.00 |
| 0.00 | 0.00 | 0.00 | 0.00 | 0.00 |
| 0.00 | 0.00 | 0.00 | 0.00 | 0.00 |
| 0.00 | 0.00 | 0.00 | 0.00 | 0.00 |
| 0.00 | 0.00 | 0.00 | 0.00 | 0.00 |

| 25 | 26 | 27 | 28 | 29 |
|---|---|---|---|---|
| Proposed units enhancement off-site | Total proposed area off-site | Total proposed units off-site | Off-site net area change | Off-site net unit change |
| 0.00 | 0.00 | 0.00 | 0.00 | 0.00 |
| 0.00 | 0.00 | 0.00 | 0.00 | 0.00 |
| 0.00 | 0.00 | 0.00 | 0.00 | 0.00 |
| 0.00 | 0.00 | 0.00 | 0.00 | 0.00 |
| 0.00 | 0.00 | 0.00 | 0.00 | 0.00 |
| 0.00 | 0.00 | 0.00 | 0.00 | 0.00 |
| 0.00 | 0.00 | 0.00 | 0.00 | 0.00 |
| 0.00 | 0.00 | 0.00 | 0.00 | 0.00 |
| 0.00 | 0.00 | 0.00 | 0.00 | 0.00 |
| 0.00 | 0.00 | 0.00 | 0.00 | 0.00 |
| 0.00 | 0.00 | 0.00 | 0.00 | 0.00 |
| 0.00 | 0.00 | 0.00 | 0.00 | 0.00 |
| 0.00 | 0.00 | 0.00 | 0.00 | 0.00 |
| 0.00 | 0.00 | 0.00 | 0.00 | 0.00 |
| 0.00 | 0.00 | 0.00 | 0.00 | 0.00 |
| 0.00 | 0.00 | 0.00 | 0.00 | 0.00 |
| 0.00 | 0.00 | 0.00 | 0.00 | 0.00 |
| 0.00 | 0.00 | 0.00 | 0.00 | 0.00 |
| 0.00 | 0.00 | 0.00 | 0.00 | 0.00 |
| 0.00 | 0.00 | 0.00 | 0.00 | 0.00 |
| 0.00 | 0.00 | 0.00 | 0.00 | 0.00 |
| 0.00 | 0.00 | 0.00 | 0.00 | 0.00 |
| 0.00 | 0.00 | 0.00 | 0.00 | 0.00 |
| 0.00 | 0.00 | 0.00 | 0.00 | 0.00 |
| 0.00 | 0.00 | 0.00 | 0.00 | 0.00 |
| 0.00 | 0.00 | 0.00 | 0.00 | 0.00 |
| 0.00 | 0.00 | 0.00 | 0.00 | 0.00 |
| 0.00 | 0.00 | 0.00 | 0.00 | 0.00 |
| 0.00 | 0.00 | 0.00 | 0.00 | 0.00 |
| 0.00 | 0.00 | 0.00 | 0.00 | 0.00 |
| 0.00 | 0.00 | 0.00 | 0.00 | 0.00 |
| 0.00 | 0.00 | 0.00 | 0.00 | 0.00 |
| 0.00 | 0.00 | 0.00 | 0.00 | 0.00 |
| 0.00 | 0.00 | 0.00 | 0.00 | 0.00 |
| 0.00 | 0.00 | 0.00 | 0.00 | 0.00 |
| 0.00 | 0.00 | 0.00 | 0.00 | 0.00 |

| | | | | |
|---|---|---|---|---|
| 0.00 | 0.00 | 0.00 | 0.00 | 0.00 |

| | | | | |
|---|---|---|---|---|
| 0.00 | 0.00 | 0.00 | 0.00 | 0.00 |

| | | | | |
|---|---|---|---|---|
| 0.00 | 0.00 | 0.00 | 0.00 | 0.00 |
| 0.00 | 0.00 | 0.00 | 0.00 | 0.00 |
| 0.00 | 0.00 | 0.00 | 0.00 | 0.00 |
| 0.00 | 0.00 | 0.00 | 0.00 | 0.00 |

| 26 | 27 | 28 | 29 | 30 |
|---|---|---|---|---|
| **Proposed units Enhancement off-site** | **Total proposed length off-site** | **Total proposed units off-site** | **Off-site net length change** | **Off-site net unit change** |
| 0.00 | 0.00 | 0.00 | 0.00 | 0.00 |
| 0.00 | 0.00 | 0.00 | 0.00 | 0.00 |
| 0.00 | 0.00 | 0.00 | 0.00 | 0.00 |
| 0.00 | 0.00 | 0.00 | 0.00 | 0.00 |
| 0.00 | 0.00 | 0.00 | 0.00 | 0.00 |
| 0.00 | 0.00 | 0.00 | 0.00 | 0.00 |
| 0.00 | 0.00 | 0.00 | 0.00 | 0.00 |
| 0.00 | 0.00 | 0.00 | 0.00 | 0.00 |
| 0.00 | 0.00 | 0.00 | 0.00 | 0.00 |
| 0.00 | 0.00 | 0.00 | 0.00 | 0.00 |
| 0.00 | 0.00 | 0.00 | 0.00 | 0.00 |
| 0.00 | 0.00 | 0.00 | 0.00 | 0.00 |
| 0.00 | 0.00 | 0.00 | 0.00 | 0.00 |

| 26 | 27 | 28 | 29 | 30 |
|---|---|---|---|---|
| **Proposed units Enhancement off-site** | **Total proposed length off-site** | **Total proposed units off-site** | **Off-site net length change** | **Off-site net unit change** |
| 0.00 | 0.00 | 0.00 | 0.00 | 0.00 |
| 0.00 | 0.00 | 0.00 | 0.00 | 0.00 |
| 0.00 | 0.00 | 0.00 | 0.00 | 0.00 |
| 0.00 | 0.00 | 0.00 | 0.00 | 0.00 |
| 0.00 | 0.00 | 0.00 | 0.00 | 0.00 |

| 30 | 31 |
|---|---|
| Overall area change | Overall unit change |
| 0.00 | 0.00 |
| 0.00 | 0.00 |
| 0.00 | 0.00 |
| 0.00 | 0.00 |
| 0.00 | 0.00 |
| 0.00 | 0.00 |
| 0.00 | 0.00 |
| 0.00 | 0.00 |
| 0.00 | 0.00 |
| 0.00 | 0.00 |
| 0.00 | 0.00 |
| 0.00 | 0.00 |
| 0.00 | 0.00 |
| 0.00 | 0.00 |
| 0.00 | 0.00 |
| 0.00 | 0.00 |
| -0.03 | -0.05 |
| 0.00 | 0.00 |
| 0.00 | 0.00 |
| 0.00 | 0.00 |
| 0.00 | 0.00 |
| 0.00 | 0.00 |
| 0.00 | 0.00 |
| 0.00 | 0.00 |
| 0.00 | 0.00 |
| 0.00 | 0.00 |
| 0.00 | 0.00 |
| 0.00 | 0.00 |
| 0.00 | 0.00 |
| 0.00 | 0.00 |
| 0.00 | 0.00 |
| 0.00 | 0.00 |
| 0.00 | 0.00 |
| 0.00 | 0.00 |
| 0.00 | 0.00 |
| 0.00 | 0.00 |

| | |
|---|---|
| 0.00 | 0.00 |
| 0.00 | 0.00 |
| 0.00 | 0.00 |
| 0.00 | 0.00 |
| 0.00 | 0.00 |
| 0.00 | 0.00 |
| 0.00 | 0.00 |
| 0.00 | 0.00 |
| 0.00 | 0.00 |
| 0.00 | 0.00 |
| 0.00 | 0.00 |
| 0.00 | 0.00 |
| 0.00 | 0.00 |
| 0.00 | 0.00 |
| 0.00 | 0.00 |
| 0.00 | 0.00 |
| 0.00 | 0.00 |
| 0.00 | 0.00 |
| 0.00 | 0.00 |
| 0.00 | 0.00 |
| 0.00 | 0.00 |
| 0.01 | 0.00 |
| 0.00 | 0.00 |
| 0.00 | 0.00 |
| 0.00 | 0.00 |
| 0.00 | 0.00 |
| 0.02 | 0.00 |
| 0.00 | 0.00 |
| 0.00 | 0.00 |
| 0.00 | 0.00 |
| 0.00 | 0.00 |
| 0.00 | 0.00 |
| 0.00 | 0.00 |
| 0.00 | 0.00 |
| 0.00 | 0.00 |
| 0.00 | 0.00 |
| 0.02 | 0.05 |
| 0.00 | 0.00 |
| 0.00 | 0.00 |
| 0.00 | 0.00 |
| 0.00 | 0.00 |
| 0.00 | 0.00 |
| 0.00 | 0.00 |
| 0.00 | 0.00 |
| 0.00 | 0.00 |
| 0.00 | 0.00 |
| 0.00 | 0.00 |
| 0.00 | 0.00 |

| | |
|---|---|
| 0.00 | 0.00 |
| 0.00 | 0.00 |
| 0.00 | 0.00 |

| | |
|---|---|
| 0.00 | 0.00 |
| 0.00 | 0.00 |
| 0.00 | 0.00 |
| 0.00 | 0.00 |

| 31 | 32 |
|---|---|
| **Overall length change** | **Overall unit change** |
| 0.00 | 0.00 |
| 0.00 | 0.00 |
| 0.00 | 0.00 |
| 0.00 | 0.00 |
| 0.00 | 0.00 |
| 0.00 | 0.00 |
| 0.00 | 0.00 |
| 0.00 | 0.00 |
| 0.00 | 0.00 |
| 0.00 | 0.00 |
| 0.00 | 0.00 |
| 0.00 | 0.00 |
| 0.00 | 0.00 |

| 31 | 32 |
|---|---|
| **Overall length change** | **Overall unit change** |
| 0.00 | 0.00 |
| 0.00 | 0.00 |
| 0.00 | 0.00 |
| 0.00 | 0.00 |
| 0.00 | 0.00 |

# Group Sub

| On-site habitat group | Existing area | Existing value | Proposed area on-site |
|---|---|---|---|
| Cropland | 0.0 | 0.0 | 0.0 |
| Grassland | 0.0 | 0.1 | 0.0 |
| Heathland and shrub | 0.0 | 0.0 | 0.0 |
| Lakes | 0.0 | 0.0 | 0.0 |
| Sparsely vegetated land | 0.0 | 0.0 | 0.0 |
| Urban | 0.0 | 0.0 | 0.0 |
| Wetland | 0.0 | 0.0 | 0.0 |
| Woodland and forest | 0.0 | 0.0 | 0.0 |
| Intertidal sediment | 0.0 | 0.0 | 0.0 |
| Coastal saltmarsh | 0.0 | 0.0 | 0.0 |
| Rocky shore | 0.0 | 0.0 | 0.0 |
| Coastal lagoons | 0.0 | 0.0 | 0.0 |
| Intertidal hard structures | 0.0 | 0.0 | 0.0 |
| Individual trees | 0.0 | 0.0 | 0.0 |
| Watercourse footprint | 0.0 | 0.0 | 0.0 |

| Off-site habitat group | Existing area | Existing value | Proposed area off-site |
|---|---|---|---|
| Cropland | 0.0 | 0.0 | 0.0 |
| Grassland | 0.0 | 0.0 | 0.0 |
| Heathland and shrub | 0.0 | 0.0 | 0.0 |
| Lakes | 0.0 | 0.0 | 0.0 |
| Sparsely vegetated land | 0.0 | 0.0 | 0.0 |
| Urban | 0.0 | 0.0 | 0.0 |
| Wetland | 0.0 | 0.0 | 0.0 |
| Woodland and forest | 0.0 | 0.0 | 0.0 |
| Intertidal sediment | 0.0 | 0.0 | 0.0 |
| Coastal saltmarsh | 0.0 | 0.0 | 0.0 |
| Rocky shore | 0.0 | 0.0 | 0.0 |
| Coastal lagoons | 0.0 | 0.0 | 0.0 |
| Intertidal hard structures | 0.0 | 0.0 | 0.0 |
| Individual trees | 0.0 | 0.0 | 0.0 |
| Watercourse footprint | 0.0 | 0.0 | 0.0 |

# -totals

| Proposed value on-site | On-site area change | On-site unit change |
|---|---|---|
| 0.0 | 0.0 | 0.0 |
| 0.0 | 0.0 | -0.1 |
| 0.0 | 0.0 | 0.0 |
| 0.0 | 0.0 | 0.0 |
| 0.0 | 0.0 | 0.0 |
| 0.0 | 0.0 | 0.0 |
| 0.0 | 0.0 | 0.0 |
| 0.0 | 0.0 | 0.0 |
| 0.0 | 0.0 | 0.0 |
| 0.0 | 0.0 | 0.0 |
| 0.0 | 0.0 | 0.0 |
| 0.0 | 0.0 | 0.0 |
| 0.0 | 0.0 | 0.0 |
| 0.1 | 0.0 | 0.1 |
| 0.0 | 0.0 | 0.0 |

| Proposed value off-site | Off-site area change | Off-site unit change |
|---|---|---|
| 0.0 | 0.0 | 0.0 |
| 0.0 | 0.0 | 0.0 |
| 0.0 | 0.0 | 0.0 |
| 0.0 | 0.0 | 0.0 |
| 0.0 | 0.0 | 0.0 |
| 0.0 | 0.0 | 0.0 |
| 0.0 | 0.0 | 0.0 |
| 0.0 | 0.0 | 0.0 |
| 0.0 | 0.0 | 0.0 |
| 0.0 | 0.0 | 0.0 |
| 0.0 | 0.0 | 0.0 |
| 0.0 | 0.0 | 0.0 |
| 0.0 | 0.0 | 0.0 |
| 0.0 | 0.0 | 0.0 |
| 0.0 | 0.0 | 0.0 |

# Very High

| Habitat Group |
| --- |
| Grassland - Lowland dry acid grassland |
| Grassland - Lowland meadows |
| Grassland - Upland hay meadows |
| Heathland and shrub - Mountain heaths and willow scrub |
| Lakes - Aquifer fed naturally fluctuating water bodies |
| Sparsely vegetated land - Calaminarian grasslands |
| Sparsely vegetated land - Limestone pavement |
| Wetland - Blanket bog |
| Wetland - Depressions on peat substrates (H7150) |
| Wetland - Fens (upland and lowland) |
| Wetland - Lowland raised bog |
| Wetland - Oceanic valley mire[1] (D2.1) |
| Wetland - Purple moor grass and rush pastures |
| Wetland - Transition mires and quaking bogs (H7140) |
| Woodland and forest - Wood-pasture and parkland |
| Rocky shore - High energy littoral rock - on peat, clay or chalk |
| Rocky shore - Moderate energy littoral rock - on peat, clay or chalk |
| Rocky shore - Low energy littoral rock - on peat, clay or chalk |
| Rocky shore - Features of littoral rock - on peat, clay or chalk |
| Intertidal sediment - Littoral seagrass on peat, clay or chalk |

# High

| Habitat Group |
| --- |
| Grassland - Traditional orchards |
| Grassland - Floodplain wetland mosaic and CFGM |
| Grassland - Lowland calcareous grassland |
| Grassland - Tall herb communities (H6430) |
| Grassland - Upland calcareous grassland |
| Heathland and shrub - Lowland Heathland |
| Heathland and shrub - Dunes with sea buckthorn (H2160) |
| Heathland and shrub - Upland heathland |
| |
| Lakes - High alkalinity lakes |

| |
|---|
| Lakes - Low alkalinity lakes |
| Lakes - Marl lakes |
| Lakes - Moderate alkalinity lakes |
| Lakes - Peat lakes |
| Lakes - Ponds (priority habitat) |
| Lakes - Temporary lakes ponds and pools (H3170) |
| Sparsely vegetated land - Coastal sand dunes |
| Sparsely vegetated land - Coastal vegetated shingle |
| Sparsely vegetated land - Inland rock outcrop and scree habitats |
| Sparsely vegetated land - Maritime cliff and slopes |
| Urban - Open mosaic habitats on previously developed land |
| Wetland - Reedbeds |
| Woodland and forest - Felled |
| Woodland and forest - Lowland beech and yew woodland |
| Woodland and forest - Lowland mixed deciduous woodland |
| |
| Woodland and forest - Native pine woodlands |
| Woodland and forest - Upland birchwoods |
| Woodland and forest - Upland mixed ashwoods |
| Woodland and forest - Upland oakwood |
| Woodland and forest - Wet woodland |
| Coastal lagoons - Coastal lagoons |
| Rocky shore - High energy littoral rock |
| Rocky shore - Moderate energy littoral rock |
| Rocky shore - Low energy littoral rock |
| Rocky shore - Features of littoral rock |
| Intertidal sediment - Littoral mud |
| Intertidal sediment - Littoral mixed sediments |
| Coastal saltmarsh - Saltmarshes and saline reedbeds |
| Intertidal sediment - Littoral biogenic reefs - Mussels |
| Intertidal sediment - Littoral biogenic reefs - Sabellaria |
| Intertidal sediment - Features of littoral sediment |
| Intertidal sediment - Littoral muddy sand |
| Intertidal sediment - Littoral seagrass |

# Medium

| **Habitat Group** |
|---|
| Cropland - Arable field margins cultivated annually |
| Individual trees - Rural tree |
| Cropland - Arable field margins game bird mix |
| Cropland - Arable field margins pollen and nectar |
| Cropland - Arable field margins tussocky |
| Grassland - Other lowland acid grassland |
| Grassland - Other neutral grassland |
| Grassland - Upland acid grassland |
| Heathland and shrub - Blackthorn scrub |
| Heathland and shrub - Bramble scrub |

| |
|---|
| Heathland and shrub - Gorse scrub |
| Heathland and shrub - Hawthorn scrub |
| Heathland and shrub - Hazel scrub |
| Heathland and shrub - Mixed scrub |
| Lakes - Ponds (non-priority habitat) |
| Lakes - Reservoirs |
| Sparsely vegetated land - Other inland rock and scree |
| Urban - Cemeteries and churchyards |
| Urban - Biodiverse green roof |
| Woodland and forest - Other Scot's pine woodland |
| Woodland and forest - Other woodland; broadleaved |
| Woodland and forest - Other woodland; mixed |
| Intertidal sediment - Littoral coarse sediment |
| Intertidal sediment - Littoral sand |
| Intertidal hard structures - Artificial hard structures with integrated greening of grey infrastructure (IGGI) |
| Heathland and shrub - Willow scrub |
| Individual trees - Urban tree |

# Low

| **Habitat Group** |
|---|
| Cropland - Cereal crops |
| Cropland - Horticulture |
| Cropland - Intensive orchards |
| Cropland - Non-cereal crops |
| Cropland - Temporary grass and clover leys |
| Cropland - Winter stubble |
| Grassland - Modified grassland |
| Grassland - Bracken |
| Heathland and shrub - Rhododendron scrub |
| Lakes - Ornamental lake or pond |
| Sparsely vegetated land - Ruderal/ephemeral |
| Urban - Bioswale |
| Urban - Allotments |
| Urban - Facade-bound green wall |
| Urban - Ground based green wall |
| Urban - Ground level planters |
| Urban - Other green roof |
| Urban - Introduced shrub |
| Urban - Rain garden |
| Urban - Actively worked sand pit quarry or open cast mine |
| |
| Urban - Bare ground |
| Urban - Sustainable drainage system |
| Urban - Vacant or derelict land |

| |
|---|
| Urban - Vegetated garden |
| Woodland and forest - Other coniferous woodland |
| Coastal saltmarsh - Artificial saltmarshes and saline reedbeds |
| Intertidal sediment - Artificial littoral coarse sediment |
| Intertidal sediment - Artificial littoral mud |
| Intertidal sediment - Artificial littoral sand |
| Intertidal sediment - Artificial littoral muddy sand |
| Intertidal sediment - Artificial littoral mixed sediments |
| Intertidal sediment - Artificial littoral seagrass |
| Intertidal sediment - Artificial littoral biogenic reefs |
| Intertidal hard structures - Artificial hard structures |
| Intertidal hard structures - Artificial features of hard structures |
| Heathland and shrub - Other sea buckthorn scrub |
| Urban - Intensive green roof |
| Sparsely vegetated land - Tall forbs |

# Very Low

| **Habitat Group** |
|---|
| Urban - Artificial unvegetated, unsealed surface |
| Urban - Built linear features |
| Urban - Developed land; sealed surface |
| Urban - Unvegetated garden |

| Group | Existing Area | Existing Value Lost |
|---|---|---|
| Grassland | 0.00 | 0.00 |
| Grassland | 0.00 | 0.00 |
| Grassland | 0.00 | 0.00 |
| Heathland and shrub | 0.00 | 0.00 |
| Lakes | 0.00 | 0.00 |
| Sparsely vegetated land | 0.00 | 0.00 |
| Sparsely vegetated land | 0.00 | 0.00 |
| Wetland | 0.00 | 0.00 |
| Wetland | 0.00 | 0.00 |
| Wetland | 0.00 | 0.00 |
| Wetland | 0.00 | 0.00 |
| Wetland | 0.00 | 0.00 |
| Wetland | 0.00 | 0.00 |
| Wetland | 0.00 | 0.00 |
| Woodland and forest | 0.00 | 0.00 |
| Rocky shore | 0.00 | 0.00 |
| Rocky shore | 0.00 | 0.00 |
| Rocky shore | 0.00 | 0.00 |
| Rocky shore | 0.00 | 0.00 |
| Intertidal sediment | 0.00 | 0.00 |

| Group | Existing Area | Existing Value Lost |
|---|---|---|
| Grassland | 0.00 | 0.00 |
| Grassland | 0.00 | 0.00 |
| Grassland | 0.00 | 0.00 |
| Grassland | 0.00 | 0.00 |
| Grassland | 0.00 | 0.00 |
| Heathland and shrub | 0.00 | 0.00 |
| Heathland and shrub | 0.00 | 0.00 |
| Heathland and shrub | 0.00 | 0.00 |
| | | |
| Lakes | 0.00 | 0.00 |

| | | |
|---|---|---|
| Lakes | 0.00 | 0.00 |
| Lakes | 0.00 | 0.00 |
| Lakes | 0.00 | 0.00 |
| Lakes | 0.00 | 0.00 |
| Lakes | 0.00 | 0.00 |
| Lakes | 0.00 | 0.00 |
| Sparsely vegetated land | 0.00 | 0.00 |
| Sparsely vegetated land | 0.00 | 0.00 |
| Sparsely vegetated land | 0.00 | 0.00 |
| Sparsely vegetated land | 0.00 | 0.00 |
| Urban | 0.00 | 0.00 |
| Wetland | 0.00 | 0.00 |
| Woodland and forest | 0.00 | 0.00 |
| Woodland and forest | 0.00 | 0.00 |
| Woodland and forest | 0.00 | 0.00 |
| | | |
| Woodland and forest | 0.00 | 0.00 |
| Woodland and forest | 0.00 | 0.00 |
| Woodland and forest | 0.00 | 0.00 |
| Woodland and forest | 0.00 | 0.00 |
| Woodland and forest | 0.00 | 0.00 |
| Coastal lagoons | 0.00 | 0.00 |
| Rocky shore | 0.00 | 0.00 |
| Rocky shore | 0.00 | 0.00 |
| Rocky shore | 0.00 | 0.00 |
| Rocky shore | 0.00 | 0.00 |
| Intertidal sediment | 0.00 | 0.00 |
| Intertidal sediment | 0.00 | 0.00 |
| Coastal saltmarsh | 0.00 | 0.00 |
| Intertidal sediment | 0.00 | 0.00 |
| Intertidal sediment | 0.00 | 0.00 |
| Intertidal sediment | 0.00 | 0.00 |
| Intertidal sediment | 0.00 | 0.00 |
| Intertidal sediment | 0.00 | 0.00 |

| Group | Existing Area | Existing Value Lost |
|---|---|---|
| Cropland | 0.00 | 0.00 |
| Individual trees | 0.00 | 0.00 |
| Cropland | 0.00 | 0.00 |
| Cropland | 0.00 | 0.00 |
| Cropland | 0.00 | 0.00 |
| Grassland | 0.00 | 0.00 |
| Grassland | 0.00 | 0.00 |
| Grassland | 0.00 | 0.00 |
| Heathland and shrub | 0.00 | 0.00 |
| Heathland and shrub | 0.00 | 0.00 |

| | | |
|---|---|---|
| Heathland and shrub | 0.00 | 0.00 |
| Heathland and shrub | 0.00 | 0.00 |
| Heathland and shrub | 0.00 | 0.00 |
| Heathland and shrub | 0.00 | 0.00 |
| Lakes | 0.00 | 0.00 |
| Lakes | 0.00 | 0.00 |
| Sparsely vegetated land | 0.00 | 0.00 |
| Urban | 0.00 | 0.00 |
| Urban | 0.00 | 0.00 |
| Woodland and forest | 0.00 | 0.00 |
| Woodland and forest | 0.00 | 0.00 |
| Woodland and forest | 0.00 | 0.00 |
| Intertidal sediment | 0.00 | 0.00 |
| Intertidal sediment | 0.00 | 0.00 |
| Intertidal hard structures | 0.00 | 0.00 |
| Heathland and shrub | 0.00 | 0.00 |
| Individual trees | 0.00 | 0.00 |

| Group | Existing Area | Existing Value Lost |
|---|---|---|
| Cropland | 0.00 | 0.00 |
| Cropland | 0.00 | 0.00 |
| Cropland | 0.00 | 0.00 |
| Cropland | 0.00 | 0.00 |
| Cropland | 0.00 | 0.00 |
| Cropland | 0.00 | 0.00 |
| Grassland | 0.03 | 0.05 |
| Grassland | 0.00 | 0.00 |
| Heathland and shrub | 0.00 | 0.00 |
| Lakes | 0.00 | 0.00 |
| Sparsely vegetated land | 0.00 | 0.00 |
| Urban | 0.00 | 0.00 |
| Urban | 0.00 | 0.00 |
| Urban | 0.00 | 0.00 |
| Urban | 0.00 | 0.00 |
| Urban | 0.00 | 0.00 |
| Urban | 0.00 | 0.00 |
| Urban | 0.00 | 0.00 |
| Urban | 0.00 | 0.00 |
| Urban | 0.00 | 0.00 |
| | | |
| Urban | 0.00 | 0.00 |
| Urban | 0.00 | 0.00 |
| Urban | 0.00 | 0.00 |

| | | |
|---|---|---|
| Urban | 0.00 | 0.00 |
| Woodland and forest | 0.00 | 0.00 |
| Coastal saltmarsh | 0.00 | 0.00 |
| Intertidal sediment | 0.00 | 0.00 |
| Intertidal sediment | 0.00 | 0.00 |
| Intertidal sediment | 0.00 | 0.00 |
| Intertidal sediment | 0.00 | 0.00 |
| Intertidal sediment | 0.00 | 0.00 |
| Intertidal sediment | 0.00 | 0.00 |
| Intertidal sediment | 0.00 | 0.00 |
| Intertidal hard structures | 0.00 | 0.00 |
| Intertidal hard structures | 0.00 | 0.00 |
| Heathland and shrub | 0.00 | 0.00 |
| Urban | 0.00 | 0.00 |
| Sparsely vegetated land | 0.00 | 0.00 |

| **Group** | **Existing Area** | **Existing Value Lost** |
|---|---|---|
| Urban | 0.00 | 0.00 |
| Urban | 0.00 | 0.00 |
| Urban | 0.00 | 0.00 |
| Urban | 0.00 | 0.00 |

# Distinctiveness Band Sub-totals

| Proposed Area On-site | Proposed Value On-site | On-site Area Change |
|---|---|---|
| 0.00 | 0.00 | 0.00 |
| 0.00 | 0.00 | 0.00 |
| 0.00 | 0.00 | 0.00 |
| 0.00 | 0.00 | 0.00 |
| 0.00 | 0.00 | 0.00 |
| 0.00 | 0.00 | 0.00 |
| 0.00 | 0.00 | 0.00 |
| 0.00 | 0.00 | 0.00 |
| 0.00 | 0.00 | 0.00 |
| 0.00 | 0.00 | 0.00 |
| 0.00 | 0.00 | 0.00 |
| 0.00 | 0.00 | 0.00 |
| 0.00 | 0.00 | 0.00 |
| 0.00 | 0.00 | 0.00 |
| 0.00 | 0.00 | 0.00 |
| 0.00 | 0.00 | 0.00 |
| 0.00 | 0.00 | 0.00 |
| 0.00 | 0.00 | 0.00 |
| 0.00 | 0.00 | 0.00 |
| 0.00 | 0.00 | 0.00 |

| Proposed Area On-site | Proposed Value On-site | On-site Area Change |
|---|---|---|
| 0.00 | 0.00 | 0.00 |
| 0.00 | 0.00 | 0.00 |
| 0.00 | 0.00 | 0.00 |
| 0.00 | 0.00 | 0.00 |
| 0.00 | 0.00 | 0.00 |
| 0.00 | 0.00 | 0.00 |
| 0.00 | 0.00 | 0.00 |
| 0.00 | 0.00 | 0.00 |
| | | |
| 0.00 | 0.00 | 0.00 |

| | | |
|---|---|---|
| 0.00 | 0.00 | 0.00 |
| 0.00 | 0.00 | 0.00 |
| 0.00 | 0.00 | 0.00 |
| 0.00 | 0.00 | 0.00 |
| 0.00 | 0.00 | 0.00 |
| 0.00 | 0.00 | 0.00 |
| 0.00 | 0.00 | 0.00 |
| 0.00 | 0.00 | 0.00 |
| 0.00 | 0.00 | 0.00 |
| 0.00 | 0.00 | 0.00 |
| 0.00 | 0.00 | 0.00 |
| 0.00 | 0.00 | 0.00 |
| 0.00 | 0.00 | 0.00 |
| 0.00 | 0.00 | 0.00 |
| 0.00 | 0.00 | 0.00 |
| | | |
| 0.00 | 0.00 | 0.00 |
| 0.00 | 0.00 | 0.00 |
| 0.00 | 0.00 | 0.00 |
| 0.00 | 0.00 | 0.00 |
| 0.00 | 0.00 | 0.00 |
| 0.00 | 0.00 | 0.00 |
| 0.00 | 0.00 | 0.00 |
| 0.00 | 0.00 | 0.00 |
| 0.00 | 0.00 | 0.00 |
| 0.00 | 0.00 | 0.00 |
| 0.00 | 0.00 | 0.00 |
| 0.00 | 0.00 | 0.00 |
| 0.00 | 0.00 | 0.00 |
| 0.00 | 0.00 | 0.00 |
| 0.00 | 0.00 | 0.00 |
| 0.00 | 0.00 | 0.00 |
| 0.00 | 0.00 | 0.00 |
| 0.00 | 0.00 | 0.00 |

| Proposed Area On-site | Proposed Value On-site | On-site Area Change |
|---|---|---|
| 0.00 | 0.00 | 0.00 |
| 0.00 | 0.00 | 0.00 |
| 0.00 | 0.00 | 0.00 |
| 0.00 | 0.00 | 0.00 |
| 0.00 | 0.00 | 0.00 |
| 0.00 | 0.00 | 0.00 |
| 0.00 | 0.00 | 0.00 |
| 0.00 | 0.00 | 0.00 |
| 0.00 | 0.00 | 0.00 |
| 0.00 | 0.00 | 0.00 |

| | | |
|---|---|---|
| 0.00 | 0.00 | 0.00 |
| 0.00 | 0.00 | 0.00 |
| 0.00 | 0.00 | 0.00 |
| 0.00 | 0.00 | 0.00 |
| 0.00 | 0.00 | 0.00 |
| 0.00 | 0.00 | 0.00 |
| 0.00 | 0.00 | 0.00 |
| 0.00 | 0.00 | 0.00 |
| 0.00 | 0.00 | 0.00 |
| 0.00 | 0.00 | 0.00 |
| 0.00 | 0.00 | 0.00 |
| 0.00 | 0.00 | 0.00 |
| 0.00 | 0.00 | 0.00 |
| 0.00 | 0.00 | 0.00 |
| 0.00 | 0.00 | 0.00 |
| 0.00 | 0.00 | 0.00 |
| 0.00 | 0.00 | 0.00 |
| 0.02 | 0.05 | 0.02 |

| Proposed Area On-site | Proposed Value On-site | On-site Area Change |
|---|---|---|
| 0.00 | 0.00 | 0.00 |
| 0.00 | 0.00 | 0.00 |
| 0.00 | 0.00 | 0.00 |
| 0.00 | 0.00 | 0.00 |
| 0.00 | 0.00 | 0.00 |
| 0.00 | 0.00 | 0.00 |
| 0.01 | 0.02 | -0.03 |
| 0.00 | 0.00 | 0.00 |
| 0.00 | 0.00 | 0.00 |
| 0.00 | 0.00 | 0.00 |
| 0.00 | 0.00 | 0.00 |
| 0.00 | 0.00 | 0.00 |
| 0.00 | 0.00 | 0.00 |
| 0.00 | 0.00 | 0.00 |
| 0.00 | 0.00 | 0.00 |
| 0.00 | 0.00 | 0.00 |
| 0.00 | 0.00 | 0.00 |
| 0.00 | 0.00 | 0.00 |
| 0.00 | 0.00 | 0.00 |
| 0.00 | 0.00 | 0.00 |
| | | |
| 0.00 | 0.00 | 0.00 |
| 0.00 | 0.00 | 0.00 |
| 0.00 | 0.00 | 0.00 |

| | | |
|---|---|---|
| 0.00 | 0.00 | 0.00 |
| 0.00 | 0.00 | 0.00 |
| 0.00 | 0.00 | 0.00 |
| 0.00 | 0.00 | 0.00 |
| 0.00 | 0.00 | 0.00 |
| 0.00 | 0.00 | 0.00 |
| 0.00 | 0.00 | 0.00 |
| 0.00 | 0.00 | 0.00 |
| 0.00 | 0.00 | 0.00 |
| 0.00 | 0.00 | 0.00 |
| 0.00 | 0.00 | 0.00 |
| 0.00 | 0.00 | 0.00 |
| 0.00 | 0.00 | 0.00 |
| 0.00 | 0.00 | 0.00 |
| 0.00 | 0.00 | 0.00 |

| Proposed Area On-site | Proposed Value On-site | On-site Area Change |
|---|---|---|
| 0.01 | 0.00 | 0.01 |
| 0.00 | 0.00 | 0.00 |
| 0.02 | 0.00 | 0.02 |
| 0.00 | 0.00 | 0.00 |

| On-site Unit Change | Proposed Area Off-site |
|---|---|
| 0.00 | 0.00 |
| 0.00 | 0.00 |
| 0.00 | 0.00 |
| 0.00 | 0.00 |
| 0.00 | 0.00 |
| 0.00 | 0.00 |
| 0.00 | 0.00 |
| 0.00 | 0.00 |
| 0.00 | 0.00 |
| 0.00 | 0.00 |
| 0.00 | 0.00 |
| 0.00 | 0.00 |
| 0.00 | 0.00 |
| 0.00 | 0.00 |
| 0.00 | 0.00 |
| 0.00 | 0.00 |
| 0.00 | 0.00 |
| 0.00 | 0.00 |
| 0.00 | 0.00 |
| 0.00 | 0.00 |

| On-site  Unit Change | Proposed Area Off-site |
|---|---|
| 0.00 | 0.00 |
| 0.00 | 0.00 |
| 0.00 | 0.00 |
| 0.00 | 0.00 |
| 0.00 | 0.00 |
| 0.00 | 0.00 |
| 0.00 | 0.00 |
| 0.00 | 0.00 |
| | |
| 0.00 | 0.00 |

| | |
|---|---|
| 0.00 | 0.00 |
| 0.00 | 0.00 |
| 0.00 | 0.00 |
| 0.00 | 0.00 |
| 0.00 | 0.00 |
| 0.00 | 0.00 |
| 0.00 | 0.00 |
| 0.00 | 0.00 |
| 0.00 | 0.00 |
| 0.00 | 0.00 |
| 0.00 | 0.00 |
| 0.00 | 0.00 |
| 0.00 | 0.00 |
| 0.00 | 0.00 |
| 0.00 | 0.00 |
| | |
| 0.00 | 0.00 |
| 0.00 | 0.00 |
| 0.00 | 0.00 |
| 0.00 | 0.00 |
| 0.00 | 0.00 |
| 0.00 | 0.00 |
| 0.00 | 0.00 |
| 0.00 | 0.00 |
| 0.00 | 0.00 |
| 0.00 | 0.00 |
| 0.00 | 0.00 |
| 0.00 | 0.00 |
| 0.00 | 0.00 |
| 0.00 | 0.00 |
| 0.00 | 0.00 |
| 0.00 | 0.00 |
| 0.00 | 0.00 |
| 0.00 | 0.00 |

| On-site Unit Change | Proposed Area Off-site |
|---|---|
| 0.00 | 0.00 |
| 0.00 | 0.00 |
| 0.00 | 0.00 |
| 0.00 | 0.00 |
| 0.00 | 0.00 |
| 0.00 | 0.00 |
| 0.00 | 0.00 |
| 0.00 | 0.00 |
| 0.00 | 0.00 |
| 0.00 | 0.00 |

| | |
|---|---|
| 0.00 | 0.00 |
| 0.00 | 0.00 |
| 0.00 | 0.00 |
| 0.00 | 0.00 |
| 0.00 | 0.00 |
| 0.00 | 0.00 |
| 0.00 | 0.00 |
| 0.00 | 0.00 |
| 0.00 | 0.00 |
| 0.00 | 0.00 |
| 0.00 | 0.00 |
| 0.00 | 0.00 |
| 0.00 | 0.00 |
| 0.00 | 0.00 |
| 0.00 | 0.00 |
| 0.00 | 0.00 |
| 0.05 | 0.00 |

| On-site Unit Change | Proposed Area Off-site |
|---|---|
| 0.00 | 0.00 |
| 0.00 | 0.00 |
| 0.00 | 0.00 |
| 0.00 | 0.00 |
| 0.00 | 0.00 |
| 0.00 | 0.00 |
| -0.05 | 0.00 |
| 0.00 | 0.00 |
| 0.00 | 0.00 |
| 0.00 | 0.00 |
| 0.00 | 0.00 |
| 0.00 | 0.00 |
| 0.00 | 0.00 |
| 0.00 | 0.00 |
| 0.00 | 0.00 |
| 0.00 | 0.00 |
| 0.00 | 0.00 |
| 0.00 | 0.00 |
| 0.00 | 0.00 |
| 0.00 | 0.00 |
| | |
| 0.00 | 0.00 |
| 0.00 | 0.00 |
| 0.00 | 0.00 |

| | |
|---|---|
| 0.00 | 0.00 |
| 0.00 | 0.00 |
| 0.00 | 0.00 |
| 0.00 | 0.00 |
| 0.00 | 0.00 |
| 0.00 | 0.00 |
| 0.00 | 0.00 |
| 0.00 | 0.00 |
| 0.00 | 0.00 |
| 0.00 | 0.00 |
| 0.00 | 0.00 |
| 0.00 | 0.00 |
| 0.00 | 0.00 |
| 0.00 | 0.00 |
| 0.00 | 0.00 |

| On-site Unit Change | Proposed Area Off-site |
|---|---|
| 0.00 | 0.00 |
| 0.00 | 0.00 |
| 0.00 | 0.00 |
| 0.00 | 0.00 |

| Off-site Unit Change | Unit Change Including Off-site |
|---|---|
| 0.00 | 0.00 |
| 0.00 | 0.00 |
| 0.00 | 0.00 |
| 0.00 | 0.00 |
| 0.00 | 0.00 |
| 0.00 | 0.00 |
| 0.00 | 0.00 |
| 0.00 | 0.00 |
| 0.00 | 0.00 |
| 0.00 | 0.00 |
| 0.00 | 0.00 |
| 0.00 | 0.00 |
| 0.00 | 0.00 |
| 0.00 | 0.00 |
| 0.00 | 0.00 |
| 0.00 | 0.00 |
| 0.00 | 0.00 |
| 0.00 | 0.00 |
| 0.00 | 0.00 |
| 0.00 | 0.00 |

| Off-site Unit Change | Unit Change Including Off-site |
|---|---|
| 0.00 | 0.00 |
| 0.00 | 0.00 |
| 0.00 | 0.00 |
| 0.00 | 0.00 |
| 0.00 | 0.00 |
| 0.00 | 0.00 |
| 0.00 | 0.00 |
| 0.00 | 0.00 |
| | |
| 0.00 | 0.00 |

| | |
|---|---|
| 0.00 | 0.00 |
| 0.00 | 0.00 |
| 0.00 | 0.00 |
| 0.00 | 0.00 |
| 0.00 | 0.00 |
| 0.00 | 0.00 |
| 0.00 | 0.00 |
| 0.00 | 0.00 |
| 0.00 | 0.00 |
| 0.00 | 0.00 |
| 0.00 | 0.00 |
| 0.00 | 0.00 |
| 0.00 | 0.00 |
| 0.00 | 0.00 |
| 0.00 | 0.00 |
| | |
| 0.00 | 0.00 |
| 0.00 | 0.00 |
| 0.00 | 0.00 |
| 0.00 | 0.00 |
| 0.00 | 0.00 |
| 0.00 | 0.00 |
| 0.00 | 0.00 |
| 0.00 | 0.00 |
| 0.00 | 0.00 |
| 0.00 | 0.00 |
| 0.00 | 0.00 |
| 0.00 | 0.00 |
| 0.00 | 0.00 |
| 0.00 | 0.00 |
| 0.00 | 0.00 |
| 0.00 | 0.00 |
| 0.00 | 0.00 |
| 0.00 | 0.00 |

| Off-site Unit Change | Unit Change Including Off-site |
|---|---|
| 0.00 | 0.00 |
| 0.00 | 0.00 |
| 0.00 | 0.00 |
| 0.00 | 0.00 |
| 0.00 | 0.00 |
| 0.00 | 0.00 |
| 0.00 | 0.00 |
| 0.00 | 0.00 |
| 0.00 | 0.00 |
| 0.00 | 0.00 |

| | |
|---|---|
| 0.00 | 0.00 |
| 0.00 | 0.00 |
| 0.00 | 0.00 |
| 0.00 | 0.00 |
| 0.00 | 0.00 |
| 0.00 | 0.00 |
| 0.00 | 0.00 |
| 0.00 | 0.00 |
| 0.00 | 0.00 |
| 0.00 | 0.00 |
| 0.00 | 0.00 |
| 0.00 | 0.00 |
| 0.00 | 0.00 |
| 0.00 | 0.00 |
| 0.00 | 0.00 |
| 0.00 | 0.00 |
| 0.00 | 0.05 |

| Off-site Unit Change | Unit Change Including Off-site |
|---|---|
| 0.00 | 0.00 |
| 0.00 | 0.00 |
| 0.00 | 0.00 |
| 0.00 | 0.00 |
| 0.00 | 0.00 |
| 0.00 | 0.00 |
| 0.00 | -0.05 |
| 0.00 | 0.00 |
| 0.00 | 0.00 |
| 0.00 | 0.00 |
| 0.00 | 0.00 |
| 0.00 | 0.00 |
| 0.00 | 0.00 |
| 0.00 | 0.00 |
| 0.00 | 0.00 |
| 0.00 | 0.00 |
| 0.00 | 0.00 |
| 0.00 | 0.00 |
| 0.00 | 0.00 |
| 0.00 | 0.00 |
| 0.00 | 0.00 |
| | |
| 0.00 | 0.00 |
| 0.00 | 0.00 |
| 0.00 | 0.00 |

| | |
|---|---|
| 0.00 | 0.00 |
| 0.00 | 0.00 |
| 0.00 | 0.00 |
| 0.00 | 0.00 |
| 0.00 | 0.00 |
| 0.00 | 0.00 |
| 0.00 | 0.00 |
| 0.00 | 0.00 |
| 0.00 | 0.00 |
| 0.00 | 0.00 |
| 0.00 | 0.00 |
| 0.00 | 0.00 |
| 0.00 | 0.00 |
| 0.00 | 0.00 |
| 0.00 | 0.00 |

| Off-site Unit Change | Unit Change Including Off-site |
|---|---|
| 0.00 | 0.00 |
| 0.00 | 0.00 |
| 0.00 | 0.00 |
| 0.00 | 0.00 |

| Units Required Off-site |
| --- |
| |
| |
| |
| |
| |
| |
| |
| |
| |
| |
| |
| |
| |
| |
| |
| |
| |
| |
| |

| Units Required Off-site |
| --- |
| |
| |
| |
| |
| |
| |
| |
| |
| |
| |

| Units Required Off-site or Trading Up |
| --- |

| Units Required Off-site or Trading Up |
| --- |
| -0.05 |

| Units Required Off-site or Trading Up |
| --- |

Return to start

| Habitat Description |
| --- |
| Coastal lagoons - Coastal lagoons |
| Coastal saltmarsh - Saltmarshes and saline reedbeds |
| Cropland - Arable field margins cultivated annually |
| Cropland - Arable field margins game bird mix |
| Cropland - Arable field margins pollen and nectar |
| Cropland - Arable field margins tussocky |
| Cropland - Cereal crops |
| Cropland - Winter stubble |
| Cropland - Horticulture |
| Cropland - Intensive orchards |
| Cropland - Non-cereal crops |
| Cropland - Temporary grass and clover leys |
| Grassland - Traditional orchards |
| Grassland - Bracken |
| Grassland - Floodplain wetland mosaic and CFGM |
| Grassland - Lowland calcareous grassland |
| Grassland - Lowland dry acid grassland |
| Grassland - Lowland meadows |
| Grassland - Modified grassland |
| Grassland - Other lowland acid grassland |
| Grassland - Other neutral grassland |
| Grassland - Tall herb communities (H6430) |
| Grassland - Upland acid grassland |
| Grassland - Upland calcareous grassland |
| Grassland - Upland hay meadows |
| Heathland and shrub - Blackthorn scrub |
| Heathland and shrub - Bramble scrub |
| Heathland and shrub - Gorse scrub |
| Heathland and shrub - Hawthorn scrub |
| Heathland and shrub - Hazel scrub |
| Heathland and shrub - Willow scrub |
| Heathland and shrub - Lowland heathland |
| Heathland and shrub - Mixed scrub |

| |
|---|
| Heathland and shrub - Mountain heaths and willow scrub |
| Heathland and shrub - Rhododendron scrub |
| Heathland and shrub - Dunes with sea buckthorn (H2160) |
| Heathland and shrub - Other sea buckthorn scrub |
| Heathland and shrub - Upland heathland |
| Intertidal sediment - Artificial littoral biogenic reefs |
| Intertidal sediment - Artificial littoral coarse sediment |
| Intertidal sediment - Artificial littoral mixed sediments |
| Intertidal sediment - Artificial littoral muddy sand |
| Intertidal sediment - Artificial littoral seagrass |
| Intertidal sediment - Features of littoral sediment |
| Intertidal sediment - Littoral biogenic reefs - Sabellaria |
| Intertidal sediment - Littoral coarse sediment |
| Intertidal sediment - Littoral mixed sediments |
| Intertidal sediment - Littoral mud |
| Intertidal sediment - Littoral seagrass |
| Intertidal sediment - Littoral seagrass on peat, clay or chalk |
| Lakes - Aquifer fed naturally fluctuating water bodies |
| Lakes - Ornamental lake or pond |
| Lakes - High alkalinity lakes |
| Lakes - Low alkalinity lakes |
| Lakes - Marl lakes |
| Lakes - Moderate alkalinity lakes |
| Lakes - Peat lakes |
| Lakes - Ponds (non-priority habitat) |
| Lakes - Ponds (priority habitat) |
| Lakes - Reservoirs |
| Lakes - Temporary lakes ponds and pools (H3170) |
| Rocky shore - Features of littoral rock |
| Rocky shore - Features of littoral rock - on peat, clay or chalk |
| Rocky shore - High energy littoral rock |
| Rocky shore - High energy littoral rock - on peat, clay or chalk |
| Rocky shore - Low energy littoral rock |
| Rocky shore - Low energy littoral rock - on peat, clay or chalk |
| Rocky shore - Moderate energy littoral rock |
| Rocky shore - Moderate energy littoral rock - on peat, clay or chalk |
| Sparsely vegetated land - Calaminarian grasslands |
| Sparsely vegetated land - Coastal sand dunes |
| Sparsely vegetated land - Coastal vegetated shingle |
| Sparsely vegetated land - Inland rock outcrop and scree habitats |
| Sparsely vegetated land - Limestone pavement |
| Sparsely vegetated land - Maritime cliff and slopes |
| Sparsely vegetated land - Other inland rock and scree |
| Sparsely vegetated land - Ruderal/Ephemeral |
| Sparsely vegetated land - Tall forbs |
| Urban - Vacant or derelict land |
| Urban - Bare ground |
| Urban - Allotments |
| Urban - Artificial unvegetated, unsealed surface |
| Urban - Bioswale |
| Urban - Intensive green roof |
| Urban - Built linear features |

| |
|---|
| Urban - Cemeteries and churchyards |
| Urban - Developed land; sealed surface |
| Urban - Other green roof |
| Urban - Facade-bound green wall |
| Urban - Ground based green wall |
| Urban - Ground level planters |
| Urban - Biodiverse green roof |
| Urban - Introduced shrub |
| Urban - Open mosaic habitats on previously developed land |
| Urban - Rain garden |
| Urban - Actively worked sand pit quarry or open cast mine |
| Individual trees - Urban tree |
| Urban - Sustainable drainage system |
| Urban - Unvegetated garden |
| Urban - Vegetated garden |
| Wetland - Blanket bog |
| Wetland - Depressions on peat substrates (H7150) |
| Wetland - Fens (upland and lowland) |
| Wetland - Lowland raised bog |
| Wetland - Oceanic valley mire[1] (D2.1) |
| Wetland - Purple moor grass and rush pastures |
| Wetland - Reedbeds |
| Wetland - Transition mires and quaking bogs (H7140) |
| Woodland and forest - Felled |
| Woodland and forest - Lowland beech and yew woodland |
| Woodland and forest - Lowland mixed deciduous woodland |
| Woodland and forest - Native pine woodlands |
| Woodland and forest - Other coniferous woodland |
| Woodland and forest - Other Scot's pine woodland |
| Woodland and forest - Other woodland; broadleaved |
| Woodland and forest - Other woodland; mixed |
| Woodland and forest - Upland birchwoods |
| Woodland and forest - Upland mixed ashwoods |
| Woodland and forest - Upland oakwood |
| Woodland and forest - Wet woodland |
| Woodland and forest - Wood-pasture and parkland |
| Intertidal sediment - Littoral sand |
| Intertidal sediment - Littoral muddy sand |
| Intertidal hard structures - Artificial hard structures |
| Intertidal hard structures - Artificial features of hard structures |
| Intertidal hard structures - Artificial hard structures with integrated greening of grey infrastructu |
| Coastal saltmarsh - Artificial saltmarshes and saline reedbeds |
| Intertidal sediment - Littoral biogenic reefs - Mussels |
| Intertidal sediment - Artificial littoral mud |
| Intertidal sediment - Artificial littoral sand |
| Watercourse footprint - Watercourse footprint |
| Individual trees - Rural tree |

# Risk

| Technical Difficulty Creation | Multiplier | Technical Difficulty Enhancement |
|---|---|---|
| Medium | 0.67 | Medium |
| High | 0.33 | Medium |
| Low | 1 | Low |
| Low | 1 | Low |
| Low | 1 | Low |
| Low | 1 | Low |
| Low | 1 | Low |
| Low | 1 | Low |
| Low | 1 | Low |
| Low | 1 | Low |
| Low | 1 | Low |
| Low | 1 | Medium |
| Low | 1 | Low |
| High | 0.33 | Medium |
| High | 0.33 | High |
| High | 0.33 | High |
| High | 0.33 | Medium |
| Low | 1 | Low |
| Low | 1 | Low |
| Low | 1 | Low |
| High | 0.33 | High |
| Low | 1 | Low |
| High | 0.33 | High |
| High | 0.33 | Medium |
| Low | 1 | Low |
| Low | 1 | Low |
| Low | 1 | Low |
| Low | 1 | Low |
| Medium | 0.67 | Low |
| Medium | 0.67 | Low |
| High | 0.33 | Medium |
| Low | 1 | Low |

| | | |
|---|---|---|
| High | 0.33 | High |
| Low | 1 | Low |
| Medium | 0.67 | Low |
| Low | 1 | Low |
| Medium | 0.67 | Medium |
| High | 0.33 | Medium |
| Medium | 0.67 | Medium |
| High | 0.33 | Medium |
| High | 0.33 | Medium |
| High | 0.33 | High |
| High | 0.33 | Medium |
| High | 0.33 | Medium |
| Medium | 0.67 | Medium |
| High | 0.33 | Medium |
| High | 0.33 | Medium |
| High | 0.33 | High |
| Very High | 0.1 | High |
| Very High | 0.1 | High |
| Low | 1 | High |
| High | 0.33 | High |
| High | 0.33 | Medium |
| High | 0.33 | High |
| High | 0.33 | High |
| High | 0.33 | High |
| Low | 1 | Medium |
| Medium | 0.67 | Medium |
| Medium | 0.67 | Medium |
| Medium | 0.67 | Medium |
| High | 0.33 | Medium |
| Very High | 0.1 | Medium |
| High | 0.33 | Medium |
| Very High | 0.1 | Medium |
| High | 0.33 | Medium |
| Very High | 0.1 | Medium |
| High | 0.33 | Medium |
| Very High | 0.1 | Medium |
| Very High | 0.1 | Medium |
| Very High | 0.1 | Medium |
| Very High | 0.1 | Medium |
| High | 0.33 | Low |
| Very High | 0.1 | Medium |
| High | 0.33 | Medium |
| Medium | 0.67 | Medium |
| Low | 1 | Medium |
| Low | 1 | Medium |
| Low | 1 | Low |
| Low | 1 | Low |
| Low | 1 | Low |
| Low | 1 | Low |
| Medium | 0.67 | Low |
| Low | 1 | Low |
| Low | 1 | Low |

| | | |
|---|---|---|
| Medium | 0.67 | Low |
| Low | 1 | Low |
| Low | 1 | Low |
| Medium | 0.67 | Medium |
| Medium | 0.67 | Medium |
| Low | 1 | Low |
| Medium | 0.67 | Medium |
| Low | 1 | Low |
| Medium | 0.67 | Medium |
| Low | 1 | Low |
| Medium | 0.67 | Low |
| Low | 1 | Low |
| Medium | 0.67 | Medium |
| Low | 1 | Low |
| Low | 1 | Low |
| Very High | 0.1 | High |
| Very High | 0.1 | High |
| High | 0.33 | High |
| Very High | 0.1 | High |
| Very High | 0.1 | High |
| High | 0.33 | High |
| Medium | 0.67 | Medium |
| Very High | 0.1 | High |
| High | 0.33 | Low |
| High | 0.33 | High |
| High | 0.33 | High |
| High | 0.33 | High |
| Low | 1 | Low |
| Medium | 0.67 | Medium |
| Low | 1 | Low |
| Low | 1 | Low |
| Medium | 0.67 | Medium |
| High | 0.33 | High |
| High | 0.33 | High |
| Medium | 0.67 | Medium |
| Very High | 0.1 | High |
| Medium | 0.67 | Medium |
| High | 0.33 | Medium |
| Medium | 0.67 | Medium |
| Medium | 0.67 | Medium |
| Medium | 0.67 | Medium |
| High | 0.33 | Medium |
| High | 0.33 | Medium |
| High | 0.33 | Medium |
| Medium | 0.67 | Medium |
| Low | 1 | Low |
| Low | 1 | Low |

| Multiplier |
|---|
| 0.67 |
| 0.67 |
| 1 |
| 1 |
| 1 |
| 1 |
| 1 |
| 1 |
| 1 |
| 1 |
| 1 |
| 1 |
| 0.67 |
| 1 |
| 0.67 |
| 0.33 |
| 0.33 |
| 0.67 |
| 1 |
| 1 |
| 1 |
| 0.33 |
| 1 |
| 0.33 |
| 0.67 |
| 1 |
| 1 |
| 1 |
| 1 |
| 1 |
| 1 |
| 0.67 |
| 1 |

# Spatial m

| Strategic Si |
|---|
| **Description** |
| Formally identified in local strategy |
| Location ecologically desirable but not in local strategy |
| Area/compensation not in local strategy/ no local strategy |

| |
|---|
| 0.33 |
| 1 |
| 1 |
| 1 |
| 0.67 |
| 0.67 |
| 0.67 |
| 0.67 |
| 0.67 |
| 0.33 |
| 0.67 |
| 0.67 |
| 0.67 |
| 0.67 |
| 0.67 |
| 0.33 |
| 0.33 |
| 0.33 |
| 0.33 |
| 0.33 |
| 0.67 |
| 0.33 |
| 0.33 |
| 0.33 |
| 0.67 |
| 0.67 |
| 0.67 |
| 0.67 |
| 0.67 |
| 0.67 |
| 0.67 |
| 0.67 |
| 0.67 |
| 0.67 |
| 0.67 |
| 0.67 |
| 0.67 |
| 0.67 |
| 0.67 |
| 0.67 |
| 1 |
| 0.67 |
| 0.67 |
| 0.67 |
| 0.67 |
| 0.67 |
| 1 |
| 1 |
| 1 |
| 1 |
| 1 |
| 1 |
| 1 |

| |
|---|
| 1 |
| 1 |
| 1 |
| 0.67 |
| 0.67 |
| 1 |
| 0.67 |
| 1 |
| 0.67 |
| 1 |
| 1 |
| 1 |
| 0.67 |
| 1 |
| 1 |
| 0.33 |
| 0.33 |
| 0.33 |
| 0.33 |
| 0.33 |
| 0.33 |
| 0.67 |
| 0.33 |
| 1 |
| 0.33 |
| 0.33 |
| 0.33 |
| 1 |
| 0.67 |
| 1 |
| 1 |
| 0.67 |
| 0.33 |
| 0.33 |
| 0.67 |
| 0.33 |
| 0.67 |
| 0.67 |
| 0.67 |
| 0.67 |
| 0.67 |
| 0.67 |
| 0.67 |
| 0.67 |
| 0.67 |
| 1 |
| 1 |

## ultipliers

ignificance

| Strategic significance | Multiplier |
|---|---|
| High strategic significance | 1.15 |
| Medium strategic significance | 1.1 |
| Low Strategic Significance | 1 |

## Difficulty

| Category | Value |
|---|---|
| Low | 1 |
| Medium | 0.67 |
| High | 0.33 |
| Very High | 0.1 |

# Spatial risk

| Category | Multiplier |
|---|---|
| Compensation inside LPA boundary or NCA of impact site | 1 |
| Compensation outside LPA or NCA of impact site, but in neighbouring LPA or NCA | 0.75 |
| Compensation outside LPA or NCA of impact site and neighbouring LPA or NCA | 0.5 |
| This metric is being used by an off-site provider | 1 |
| Intertidal habitats - Compensation inside Marine Plan Area of impact site | 1 |
| Intertidal habitats - Compensation outside same Marine Plan Area but in neighbouring Marine Plan Area | 0.75 |
| Intertidal habitats - Compensation outside Marine Plan Area of impact site and beyond neighbouring Marine Plan Area | 0.5 |

# Individual trees

| Tree size | RPA Radius (m) | RPA (ha) |
|---|---|---|
| Small | 3.6 | 0.0041 |
| Medium | 7.2 | 0.0163 |
| Large | 10.8 | 0.0366 |
| Very large | 15.6 | 0.0765 |

Return to start

| | Creation | | | | | | |
|---|---|---|---|---|---|---|---|
| **Habitat Description** | Good | Fairly Good | Moderate | Fairly Poor | Poor | Condition Assessment N/A | N/A - Other |
| Cropland - Arable field margins cultivated annually | Not Possible ▲ | Not Possible ▲ | Not Possible ▲ | Not Possible ▲ | Not Possible ▲ | 1 | Not Possible ▲ |
| Cropland - Arable field margins game bird mix | Not Possible ▲ | Not Possible ▲ | Not Possible ▲ | Not Possible ▲ | Not Possible ▲ | 1 | Not Possible ▲ |
| Cropland - Arable field margins pollen and nectar | Not Possible ▲ | Not Possible ▲ | Not Possible ▲ | Not Possible ▲ | Not Possible ▲ | 1 | Not Possible ▲ |
| Cropland - Arable field margins tussocky | Not Possible ▲ | Not Possible ▲ | Not Possible ▲ | Not Possible ▲ | Not Possible ▲ | 1 | Not Possible ▲ |
| Cropland - Cereal crops | Not Possible ▲ | Not Possible ▲ | Not Possible ▲ | Not Possible ▲ | Not Possible ▲ | 1 | Not Possible ▲ |
| Cropland - Winter stubble | Not Possible ▲ | Not Possible ▲ | Not Possible ▲ | Not Possible ▲ | Not Possible ▲ | 1 | Not Possible ▲ |
| Cropland - Horticulture | Not Possible ▲ | Not Possible ▲ | Not Possible ▲ | Not Possible ▲ | Not Possible ▲ | 1 | Not Possible ▲ |
| Cropland - Intensive orchards | Not Possible ▲ | Not Possible ▲ | Not Possible ▲ | Not Possible ▲ | Not Possible ▲ | 1 | Not Possible ▲ |
| Cropland - Non-cereal crops | Not Possible ▲ | Not Possible ▲ | Not Possible ▲ | Not Possible ▲ | Not Possible ▲ | 1 | Not Possible ▲ |
| Cropland - Temporary grass and clover leys | Not Possible ▲ | Not Possible ▲ | Not Possible ▲ | Not Possible ▲ | Not Possible ▲ | 1 | Not Possible ▲ |
| Grassland - Traditional orchards | 30 | 25 | 20 | 10 | 5 | Not Possible ▲ | Not Possible ▲ |
| Grassland - Bracken | Not Possible ▲ | Not Possible ▲ | Not Possible ▲ | Not Possible ▲ | Not Possible ▲ | 1 | Not Possible ▲ |
| Grassland - Floodplain wetland mosaic and CFGM | 20 | 15 | 10 | 8 | 5 | Not Possible ▲ | Not Possible ▲ |
| Grassland - Lowland calcareous grassland | 20 | 15 | 10 | 8 | 5 | Not Possible ▲ | Not Possible ▲ |
| Grassland - Lowland dry acid grassland | 30+ | 25 | 20 | 15 | 10 | Not Possible ▲ | Not Possible ▲ |
| Grassland - Lowland meadows | 15 | 12 | 10 | 8 | 5 | Not Possible ▲ | Not Possible ▲ |
| Grassland - Modified grassland | 7 | 5 | 4 | 2 | 1 | Not Possible ▲ | Not Possible ▲ |
| Grassland - Other lowland acid grassland | 15 | 12 | 10 | 5 | 1 | Not Possible ▲ | Not Possible ▲ |
| Grassland - Other neutral grassland | 10 | 7 | 5 | 3 | 2 | Not Possible ▲ | Not Possible ▲ |
| Grassland - Tall herb communities (H6430) | 30 | 25 | 20 | 15 | 10 | Not Possible ▲ | Not Possible ▲ |
| Grassland - Upland acid grassland | 15 | 12 | 10 | 5 | 1 | Not Possible ▲ | Not Possible ▲ |
| Grassland - Upland calcareous grassland | 25 | 20 | 15 | 12 | 10 | Not Possible ▲ | Not Possible ▲ |
| Grassland - Upland hay meadows | 20 | 18 | 15 | 12 | 10 | Not Possible ▲ | Not Possible ▲ |
| Heathland and shrub - Blackthorn scrub | 10 | 7 | 5 | 3 | 1 | Not Possible ▲ | Not Possible ▲ |
| Heathland and shrub - Bramble scrub | Not Possible ▲ | Not Possible ▲ | Not Possible ▲ | Not Possible ▲ | Not Possible ▲ | 1 | Not Possible ▲ |
| Heathland and shrub - Gorse scrub | 10 | 7 | 5 | 3 | 1 | Not Possible ▲ | Not Possible ▲ |
| Heathland and shrub - Hawthorn scrub | 10 | 7 | 5 | 3 | 1 | Not Possible ▲ | Not Possible ▲ |
| Heathland and shrub - Hazel scrub | 15 | 12 | 10 | 7 | 5 | Not Possible ▲ | Not Possible ▲ |
| Heathland and shrub - Willow scrub | 15 | 12 | 10 | 7 | 5 | Not Possible ▲ | Not Possible ▲ |
| Heathland and shrub - Lowland heathland | 30+ | 25 | 20 | 15 | 10 | Not Possible ▲ | Not Possible ▲ |
| Heathland and shrub - Mixed scrub | 10 | 7 | 5 | 3 | 1 | Not Possible ▲ | Not Possible ▲ |
| Heathland and shrub - Mountain heaths and willow scrub | 30+ | 30+ | 25 | 23 | 15 | Not Possible ▲ | Not Possible ▲ |
| Heathland and shrub - Rhododendron scrub | Not Possible ▲ | Not Possible ▲ | Not Possible ▲ | Not Possible ▲ | Not Possible ▲ | 1 | Not Possible ▲ |
| Heathland and shrub - Dunes with sea buckthorn (H2160) | 10 | 7 | 5 | 3 | | Not Possible ▲ | Not Possible ▲ |
| Heathland and shrub - Other sea buckthorn scrub | Not Possible ▲ | Not Possible ▲ | Not Possible ▲ | Not Possible ▲ | Not Possible ▲ | 1 | Not Possible ▲ |
| Heathland and shrub - Upland heathland | 30 | 25 | 20 | 15 | 10 | Not Possible ▲ | Not Possible ▲ |
| Lakes - Aquifer fed naturally fluctuating water bodies | 30 | 20 | 15 | 10 | 1 | Not Possible ▲ | Not Possible ▲ |
| Lakes - High alkalinity lakes | 30 | 20 | 10 | 7 | 5 | Not Possible ▲ | Not Possible ▲ |
| Lakes - Low alkalinity lakes | 30 | 20 | 10 | 7 | 5 | Not Possible ▲ | Not Possible ▲ |
| Lakes - Marl lakes | 30 | 20 | 10 | 7 | 5 | Not Possible ▲ | Not Possible ▲ |
| Lakes - Moderate alkalinity lakes | 30 | 20 | 10 | 7 | 5 | Not Possible ▲ | Not Possible ▲ |
| Lakes - Peat lakes | 30 | 20 | 10 | 7 | 5 | Not Possible ▲ | Not Possible ▲ |
| Lakes - Ponds (priority habitat) | 5 | 4 | 3 | 2 | 1 | Not Possible ▲ | Not Possible ▲ |
| Lakes - Ponds (non-priority habitat) | 5 | 4 | 3 | 2 | 1 | Not Possible ▲ | Not Possible ▲ |
| Lakes - Reservoirs | 10 | 7 | 5 | 3 | 1 | Not Possible ▲ | Not Possible ▲ |
| Lakes - Temporary lakes ponds and pools (H3170) | 5 | 4 | 3 | 2 | 1 | Not Possible ▲ | Not Possible ▲ |
| Sparsely vegetated land - Calaminarian grasslands | 10 | 7 | 5 | 3 | 2 | Not Possible ▲ | Not Possible ▲ |
| Sparsely vegetated land - Coastal sand dunes | 20 | 15 | 10 | 7 | 5 | Not Possible ▲ | Not Possible ▲ |
| Sparsely vegetated land - Coastal vegetated shingle | 20 | 15 | 10 | 7 | 5 | Not Possible ▲ | Not Possible ▲ |
| Sparsely vegetated land - Ruderal/Ephemeral | 5 | 4 | 3 | 2 | 1 | Not Possible ▲ | Not Possible ▲ |
| Sparsely vegetated land - Tall forbs | 5 | 4 | 3 | 2 | 1 | Not Possible ▲ | Not Possible ▲ |
| Sparsely vegetated land - Inland rock outcrop and scree habitats | 30+ | 25 | 20 | 15 | 10 | Not Possible ▲ | Not Possible ▲ |
| Sparsely vegetated land - Limestone pavement | 30+ | 30+ | 30+ | 30+ | 30+ | Not Possible ▲ | Not Possible ▲ |
| Sparsely vegetated land - Maritime cliff and slopes | 20 | 15 | 10 | 7 | 5 | Not Possible ▲ | Not Possible ▲ |
| Sparsely vegetated land - Other inland rock and scree | 20 | 15 | 10 | 7 | 5 | Not Possible ▲ | Not Possible ▲ |
| Urban - Allotments | 1 | 1 | 1 | 1 | 1 | Not Possible ▲ | Not Possible ▲ |
| Lakes - Ornamental lake or pond | 5 | 4 | 3 | 2 | 1 | Not Possible ▲ | Not Possible ▲ |
| Urban - Artificial unvegetated, unsealed surface | Not Possible ▲ | Not Possible ▲ | Not Possible ▲ | Not Possible ▲ | Not Possible ▲ | Not Possible ▲ | 0 |
| Urban - Bioswale | 3 | 2 | 1 | 1 | 1 | Not Possible ▲ | Not Possible ▲ |
| Urban - Intensive green roof | 5 | 4 | 3 | 2 | 1 | Not Possible ▲ | Not Possible ▲ |
| Urban - Built linear features | Not Possible ▲ | Not Possible ▲ | Not Possible ▲ | Not Possible ▲ | Not Possible ▲ | Not Possible ▲ | 0 |
| Urban - Cemeteries and churchyards | 20 | 17 | 15 | 12 | 10 | Not Possible ▲ | Not Possible ▲ |
| Urban - Developed land; sealed surface | Not Possible ▲ | Not Possible ▲ | Not Possible ▲ | Not Possible ▲ | Not Possible ▲ | Not Possible ▲ | 0 |
| Urban - Other green roof | Not Possible ▲ | Not Possible ▲ | Not Possible ▲ | Not Possible ▲ | Not Possible ▲ | 1 | Not Possible ▲ |
| Urban - Facade-bound green wall | 5 | 4 | 3 | 2 | 1 | Not Possible ▲ | Not Possible ▲ |
| Urban - Ground based green wall | 5 | 4 | 3 | 2 | 1 | Not Possible ▲ | Not Possible ▲ |
| Urban - Ground level planters | Not Possible ▲ | Not Possible ▲ | Not Possible ▲ | Not Possible ▲ | Not Possible ▲ | 1 | Not Possible ▲ |
| Urban - Biodiverse green roof | 10 | 8 | 5 | 3 | 1 | Not Possible ▲ | Not Possible ▲ |
| Urban - Introduced shrub | Not Possible ▲ | Not Possible ▲ | Not Possible ▲ | Not Possible ▲ | Not Possible ▲ | 1 | Not Possible ▲ |
| Urban - Open mosaic habitats on previously developed land | 10 | 7 | 4 | 2 | 0 | Not Possible ▲ | Not Possible ▲ |
| Urban - Rain garden | 5 | 4 | 3 | 2 | 1 | Not Possible ▲ | Not Possible ▲ |
| Urban - Actively worked sand pit quarry or open cast mine | Not Possible ▲ | Not Possible ▲ | Not Possible ▲ | Not Possible ▲ | Not Possible ▲ | 1 | Not Possible ▲ |
| Individual trees - Urban tree | 30+ | 30+ | 27 | 19 | 10 | Not Possible ▲ | Not Possible ▲ |
| Urban - Sustainable drainage system | 5 | 4 | 3 | 2 | 1 | Not Possible ▲ | Not Possible ▲ |
| Urban - Unvegetated garden | Not Possible ▲ | Not Possible ▲ | Not Possible ▲ | Not Possible ▲ | Not Possible ▲ | Not Possible ▲ | 0 |
| Urban - Vacant or derelict land | 5 | 4 | 3 | 2 | 1 | Not Possible ▲ | Not Possible ▲ |
| Urban - Bare ground | 5 | 4 | 3 | 2 | 1 | Not Possible ▲ | Not Possible ▲ |
| Urban - Vegetated garden | Not Possible ▲ | Not Possible ▲ | Not Possible ▲ | Not Possible ▲ | Not Possible ▲ | 1 | Not Possible ▲ |
| Wetland - Blanket bog | 30+ | 30+ | 30+ | 30+ | 30+ | Not Possible ▲ | Not Possible ▲ |
| Wetland - Depressions on peat substrates (H7150) | 30+ | 30+ | 30 | 25 | 15 | Not Possible ▲ | Not Possible ▲ |
| Wetland - Fens (upland and lowland) | 30 | 25 | 20 | 15 | 10 | Not Possible ▲ | Not Possible ▲ |
| Wetland - Lowland raised bog | 30+ | 30+ | 30 | 20 | 15 | Not Possible ▲ | Not Possible ▲ |
| Wetland - Oceanic valley mire[1] (D2.1) | 30+ | 30+ | 30 | 20 | 15 | Not Possible ▲ | Not Possible ▲ |
| Wetland - Purple moor grass and rush pastures | 30 | 25 | 20 | 15 | 10 | Not Possible ▲ | Not Possible ▲ |
| Wetland - Reedbeds | 12 | 10 | 7 | 5 | 3 | Not Possible ▲ | Not Possible ▲ |
| Wetland - Transition mires and quaking bogs (H7140) | 30+ | 30+ | 30 | 25 | 15 | Not Possible ▲ | Not Possible ▲ |
| Woodland and forest - Felled | 30+ | Not Possible ▲ | Not Possible ▲ | Not Possible ▲ | Not Possible ▲ | Not Possible ▲ | Not Possible ▲ |
| Woodland and forest - Lowland beech and yew woodland | 30+ | 30+ | 30+ | 25 | 10 | Not Possible ▲ | Not Possible ▲ |
| Woodland and forest - Lowland mixed deciduous woodland | 30+ | 30+ | 30+ | 25 | 10 | Not Possible ▲ | Not Possible ▲ |
| Woodland and forest - Native pine woodlands | 30+ | 30+ | 30+ | 25 | 10 | Not Possible ▲ | Not Possible ▲ |
| Woodland and forest - Other coniferous woodland | 30+ | 30+ | 30 | 10 | 5 | Not Possible ▲ | Not Possible ▲ |
| Woodland and forest - Other Scot's pine woodland | 30+ | 30+ | 30+ | 25 | 10 | Not Possible ▲ | Not Possible ▲ |
| Woodland and forest - Other woodland; broadleaved | 30+ | 25 | 15 | 7 | 5 | Not Possible ▲ | Not Possible ▲ |
| Woodland and forest - Other woodland; mixed | 30+ | 30+ | 30 | 10 | 5 | Not Possible ▲ | Not Possible ▲ |
| Woodland and forest - Upland birchwoods | 30+ | 30 | 25 | 20 | 10 | Not Possible ▲ | Not Possible ▲ |
| Woodland and forest - Upland mixed ashwoods | 30+ | 30+ | 30+ | 25 | 10 | Not Possible ▲ | Not Possible ▲ |
| Woodland and forest - Upland oakwood | 30+ | 30+ | 30+ | 25 | 10 | Not Possible ▲ | Not Possible ▲ |
| Woodland and forest - Wet woodland | 30+ | 30 | 15 | 10 | 5 | Not Possible ▲ | Not Possible ▲ |
| Woodland and forest - Wood-pasture and parkland | 30+ | 30+ | 30+ | 25 | 10 | Not Possible ▲ | Not Possible ▲ |
| Coastal lagoons - Coastal lagoons | 10 | 8 | 5 | 3 | 1 | Not Possible ▲ | Not Possible ▲ |
| Rocky shore - High energy littoral rock | 10 | 7 | 4 | 2 | 1 | Not Possible ▲ | Not Possible ▲ |
| Rocky shore - High energy littoral rock - on peat, clay or chalk | 30+ | 30+ | 30+ | 30+ | 30+ | Not Possible ▲ | Not Possible ▲ |
| Rocky shore - Moderate energy littoral rock | 13 | 8 | 4 | 2 | 1 | Not Possible ▲ | Not Possible ▲ |
| Rocky shore - Moderate energy littoral rock - on peat, clay or chalk | 30+ | 30+ | 30+ | 30+ | 30+ | Not Possible ▲ | Not Possible ▲ |
| Rocky shore - Low energy littoral rock | 15 | 10 | 5 | 1 | 1 | Not Possible ▲ | Not Possible ▲ |
| Rocky shore - Low energy littoral rock - on peat, clay or chalk | 30+ | 30+ | 30+ | 30+ | 30+ | Not Possible ▲ | Not Possible ▲ |
| Rocky shore - Features of littoral rock | 13 | 8 | 4 | 2 | 1 | Not Possible ▲ | Not Possible ▲ |
| Rocky shore - Features of littoral rock - on peat, clay or chalk | 30+ | 30+ | 30+ | 30+ | 30+ | Not Possible ▲ | Not Possible ▲ |
| Intertidal sediment - Littoral coarse sediment | 3 | 2 | 1 | 1 | 1 | Not Possible ▲ | Not Possible ▲ |
| Intertidal sediment - Littoral mud | 6 | 4 | 3 | 2 | 1 | Not Possible ▲ | Not Possible ▲ |
| Intertidal sediment - Littoral mixed sediments | 5 | 4 | 3 | 2 | 1 | Not Possible ▲ | Not Possible ▲ |
| Coastal saltmarsh - Saltmarshes and saline reedbeds | 15 | 10 | 7 | 3 | 1 | Not Possible ▲ | Not Possible ▲ |
| Coastal saltmarsh - Artificial saltmarshes and saline reedbeds | 15 | 10 | 7 | 3 | 1 | Not Possible ▲ | Not Possible ▲ |
| Intertidal sediment - Littoral seagrass | 20 | 15 | 10 | 5 | 2 | Not Possible ▲ | Not Possible ▲ |
| Intertidal sediment - Littoral seagrass on peat, clay or chalk | 30+ | 30+ | 30+ | 30+ | 30+ | Not Possible ▲ | Not Possible ▲ |
| Intertidal sediment - Littoral biogenic reefs - Mussels | 15 | 10 | 5 | 3 | 3 | Not Possible ▲ | Not Possible ▲ |
| Intertidal sediment - Littoral biogenic reefs - Sabellaria | 15 | 10 | 5 | 3 | 3 | Not Possible ▲ | Not Possible ▲ |
| Intertidal sediment - Features of littoral sediment | 10 | 7 | 5 | 3 | 3 | Not Possible ▲ | Not Possible ▲ |
| Intertidal sediment - Artificial littoral coarse sediment | 3 | 2 | 1 | 1 | 1 | Not Possible ▲ | Not Possible ▲ |
| Intertidal sediment - Artificial littoral mud | 6 | 4 | 3 | 2 | 1 | Not Possible ▲ | Not Possible ▲ |
| Intertidal sediment - Artificial littoral sand | 4 | 2 | 1 | 1 | 1 | Not Possible ▲ | Not Possible ▲ |
| Intertidal sediment - Artificial littoral muddy sand | 5 | 4 | 3 | 2 | 1 | Not Possible ▲ | Not Possible ▲ |
| Intertidal sediment - Artificial littoral mixed sediments | 5 | 4 | 3 | 2 | 1 | Not Possible ▲ | Not Possible ▲ |
| Intertidal sediment - Artificial littoral seagrass | 20 | 15 | 10 | 5 | 2 | Not Possible ▲ | Not Possible ▲ |
| Intertidal sediment - Artificial littoral biogenic reefs | 15 | 10 | 5 | 3 | 3 | Not Possible ▲ | Not Possible ▲ |
| Intertidal sediment - Littoral sand | 4 | 2 | 1 | 1 | 1 | Not Possible ▲ | Not Possible ▲ |
| Intertidal sediment - Littoral muddy sand | 5 | 4 | 3 | 2 | 1 | Not Possible ▲ | Not Possible ▲ |
| Intertidal hard structures - Artificial hard structures | 15 | 10 | 5 | 2 | 1 | Not Possible ▲ | Not Possible ▲ |
| Intertidal hard structures - Artificial features of hard structures | 13 | 8 | 4 | 2 | 1 | Not Possible ▲ | Not Possible ▲ |
| Intertidal hard structures - Artificial hard structures with integrated greening of grey infrastructure (IGGI) | 13 | 8 | 4 | 2 | | Not Possible ▲ | Not Possible ▲ |
| Watercourse footprint - Watercourse footprint | Not Possible ▲ | Not Possible ▲ | Not Possible ▲ | Not Possible ▲ | Not Possible ▲ | Not Possible ▲ | 0 |
| Individual trees - Rural tree | 30+ | 30+ | 27 | 19 | 10 | Not Possible ▲ | Not Possible ▲ |

Return to start

| Start condition |
| --- |
| Target condition |
| Habitat |
| Cropland - Arable field margins cultivated annually |
| Cropland - Arable field margins game bird mix |
| Cropland - Arable field margins pollen and nectar |
| Cropland - Arable field margins tussocky |
| Cropland - Cereal crops |
| Cropland - Winter stubble |
| Cropland - Horticulture |
| Cropland - Intensive orchards |
| Cropland - Non-cereal crops |
| Cropland - Temporary grass and clover leys |
| Grassland - Traditional orchards |
| Grassland - Bracken |
| Grassland - Floodplain wetland mosaic and CFGM |
| Grassland - Lowland calcareous grassland |
| Grassland - Lowland dry acid grassland |
| Grassland - Lowland meadows |
| Grassland - Modified grassland |
| Grassland - Other lowland acid grassland |
| Grassland - Other neutral grassland |
| Grassland - Tall herb communities (H6430) |
| Grassland - Upland acid grassland |
| Grassland - Upland calcareous grassland |
| Grassland - Upland hay meadows |
| Heathland and shrub - Blackthorn scrub |
| Heathland and shrub - Bramble scrub |
| Heathland and shrub - Gorse scrub |
| Heathland and shrub - Hawthorn scrub |
| Heathland and shrub - Hazel scrub |
| Heathland and shrub - Willow scrub |
| Heathland and shrub - Lowland heathland |
| Heathland and shrub - Mixed scrub |
| Heathland and shrub - Mountain heaths and willow scrub |
| Heathland and shrub - Rhododendron scrub |
| Heathland and shrub - Dunes with sea buckthorn (H2160) |
| Heathland and shrub - Other sea buckthorn scrub |
| Heathland and shrub - Upland heathland |
| Lakes - Aquifer fed naturally fluctuating water bodies |
| Lakes - High alkalinity lakes |
| Lakes - Low alkalinity lakes |
| Lakes - Marl lakes |

| |
|---|
| Lakes - Moderate alkalinity lakes |
| Lakes - Peat lakes |
| Lakes - Ponds (priority habitat) |
| Lakes - Ponds (non-priority habitat) |
| Lakes - Reservoirs |
| Lakes - Temporary lakes ponds and pools (H3170) |
| Sparsely vegetated land - Calaminarian grasslands |
| Sparsely vegetated land - Coastal sand dunes |
| Sparsely vegetated land - Coastal vegetated shingle |
| Sparsely vegetated land - Ruderal/Ephemeral |
| Sparsely vegetated land - Tall forbs |
| Sparsely vegetated land - Inland rock outcrop and scree habitats |
| Sparsely vegetated land - Limestone pavement |
| Sparsely vegetated land - Maritime cliff and slopes |
| Sparsely vegetated land - Other inland rock and scree |
| Urban - Allotments |
| Lakes - Ornamental lake or pond |
| Urban - Artificial unvegetated, unsealed surface |
| Urban - Bioswale |
| Urban - Intensive green roof |
| Urban - Built linear features |
| Urban - Cemeteries and churchyards |
| Urban - Developed land; sealed surface |
| Urban - Other green roof |
| Urban - Facade-bound green wall |
| Urban - Ground based green wall |
| Urban - Ground level planters |
| Urban - Biodiverse green roof |
| Urban - Introduced shrub |
| Urban - Open mosaic habitats on previously developed land |
| Urban - Rain garden |
| Urban - Actively worked sand pit quarry or open cast mine |
| Individual trees - Urban tree |
| Urban - Sustainable drainage system |
| Urban - Unvegetated garden |
| Urban - Vacant or derelict land |
| Urban - Bare ground |
| Urban - Vegetated garden |
| Wetland - Blanket bog |
| Wetland - Depressions on peat substrates (H7150) |
| Wetland - Fens (upland and lowland) |
| Wetland - Lowland raised bog |
| Wetland - Oceanic valley mire[1] (D2.1) |
| Wetland - Purple moor grass and rush pastures |
| Wetland - Reedbeds |
| Wetland - Transition mires and quaking bogs (H7140) |
| Woodland and forest - Felled |
| Woodland and forest - Lowland beech and yew woodland |
| Woodland and forest - Lowland mixed deciduous woodland |
| Woodland and forest - Native pine woodlands |
| Woodland and forest - Other coniferous woodland |
| Woodland and forest - Other Scot's pine woodland |
| Woodland and forest - Other woodland; broadleaved |

| |
|---|
| Woodland and forest - Other woodland; mixed |
| Woodland and forest - Upland birchwoods |
| Woodland and forest - Upland mixed ashwoods |
| Woodland and forest - Upland oakwood |
| Woodland and forest - Wet woodland |
| Woodland and forest - Wood-pasture and parkland |
| Coastal lagoons - Coastal lagoons |
| Rocky shore - High energy littoral rock |
| Rocky shore - High energy littoral rock - on peat, clay or chalk |
| Rocky shore - Moderate energy littoral rock |
| Rocky shore - Moderate energy littoral rock - on peat, clay or chalk |
| Rocky shore - Low energy littoral rock |
| Rocky shore - Low energy littoral rock - on peat, clay or chalk |
| Rocky shore - Features of littoral rock |
| Rocky shore - Features of littoral rock - on peat, clay or chalk |
| Intertidal sediment - Littoral coarse sediment |
| Intertidal sediment - Littoral mud |
| Intertidal sediment - Littoral mixed sediments |
| Coastal saltmarsh - Saltmarshes and saline reedbeds |
| Coastal saltmarsh - Artificial saltmarshes and saline reedbeds |
| Intertidal sediment - Littoral seagrass |
| Intertidal sediment - Littoral seagrass on peat, clay or chalk |
| Intertidal sediment - Littoral biogenic reefs - Mussels |
| Intertidal sediment - Littoral biogenic reefs - Sabellaria |
| Intertidal sediment - Features of littoral sediment |
| Intertidal sediment - Artificial littoral coarse sediment |
| Intertidal sediment - Artificial littoral mud |
| Intertidal sediment - Artificial littoral sand |
| Intertidal sediment - Artificial littoral muddy sand |
| Intertidal sediment - Artificial littoral mixed sediments |
| Intertidal sediment - Artificial littoral seagrass |
| Intertidal sediment - Artificial littoral biogenic reefs |
| Intertidal sediment - Littoral sand |
| Intertidal sediment - Littoral muddy sand |
| Intertidal hard structures - Artificial hard structures |
| Intertidal hard structures - Artificial features of hard structures |
| Intertidal hard structures - Artificial hard structures with integrated greening of grey infrastructure (IGGI) |
| Watercourse footprint - Watercourse footprint |
| Individual trees - Rural tree |

| Lower Distinctiveness Habitat | Lower Distinctiveness Habitat | Lower Distinctiveness Habitat | Lower Distinctiveness Habitat |
|---|---|---|---|
| N/A - Other | Condition Assessment N/A | Poor | Fairly Poor |
| **Lower Distinctiveness Habitat - N/A - Other** | **Lower Distinctiveness Habitat - Condition Assessment N/A** | **Lower Distinctiveness Habitat - Poor** | **Lower Distinctiveness Habitat - Fairly Poor** |
| Not Possible ▲ | 1 | Not Possible ▲ | Not Possible ▲ |
| Not Possible ▲ | 1 | Not Possible ▲ | Not Possible ▲ |
| Not Possible ▲ | 1 | Not Possible ▲ | Not Possible ▲ |
| Not Possible ▲ | 1 | Not Possible ▲ | Not Possible ▲ |
| Not Possible ▲ | Not Possible ▲ | Not Possible ▲ | Not Possible ▲ |
| Not Possible ▲ | Not Possible ▲ | Not Possible ▲ | Not Possible ▲ |
| Not Possible ▲ | Not Possible ▲ | Not Possible ▲ | Not Possible ▲ |
| Not Possible ▲ | Not Possible ▲ | Not Possible ▲ | Not Possible ▲ |
| Not Possible ▲ | Not Possible ▲ | Not Possible ▲ | Not Possible ▲ |
| Not Possible ▲ | Not Possible ▲ | Not Possible ▲ | Not Possible ▲ |
| Not Possible ▲ | Not Possible ▲ | 5 | 10 |
| Not Possible ▲ | Not Possible ▲ | Not Possible ▲ | Not Possible ▲ |
| Not Possible ▲ | Not Possible ▲ | 5 | 8 |
| Not Possible ▲ | Not Possible ▲ | 10 | 15 |
| Not Possible ▲ | Not Possible ▲ | 10 | 15 |
| Not Possible ▲ | Not Possible ▲ | 5 | 8 |
| Not Possible ▲ | Not Possible ▲ | 1 | 5 |
| Not Possible ▲ | Not Possible ▲ | 1 | 5 |
| Not Possible ▲ | Not Possible ▲ | 1 | 5 |
| Not Possible ▲ | Not Possible ▲ | 10 | 15 |
| Not Possible ▲ | Not Possible ▲ | 1 | 5 |
| Not Possible ▲ | Not Possible ▲ | 10 | 12 |
| Not Possible ▲ | Not Possible ▲ | 10 | 12 |
| Not Possible ▲ | Not Possible ▲ | 1 | 3 |
| Not Possible ▲ | Not Possible ▲ | Not Possible ▲ | Not Possible ▲ |
| Not Possible ▲ | Not Possible ▲ | 1 | 3 |
| Not Possible ▲ | Not Possible ▲ | 1 | 3 |
| Not Possible ▲ | Not Possible ▲ | 5 | 7 |
| Not Possible ▲ | Not Possible ▲ | 5 | 7 |
| Not Possible ▲ | Not Possible ▲ | 10 | 15 |
| Not Possible ▲ | Not Possible ▲ | 1 | 3 |
| Not Possible ▲ | Not Possible ▲ | 15 | 23 |
| Not Possible ▲ | Not Possible ▲ | Not Possible ▲ | Not Possible ▲ |
| Not Possible ▲ | Not Possible ▲ | 5 | 7 |
| Not Possible ▲ | Not Possible ▲ | Not Possible ▲ | Not Possible ▲ |
| Not Possible ▲ | Not Possible ▲ | 10 | 15 |
| Not Possible ▲ | Not Possible ▲ | 1 | 10 |
| Not Possible ▲ | Not Possible ▲ | 2 | 3 |
| Not Possible ▲ | Not Possible ▲ | 5 | 10 |
| Not Possible ▲ | Not Possible ▲ | 5 | 7 |

| | | | |
|---|---|---|---|
| Not Possible ▲ | Not Possible ▲ | 5 | 7 |
| Not Possible ▲ | Not Possible ▲ | 5 | 10 |
| Not Possible ▲ | Not Possible ▲ | 2 | 3 |
| Not Possible ▲ | Not Possible ▲ | 1 | 2 |
| Not Possible ▲ | Not Possible ▲ | 1 | 3 |
| Not Possible ▲ | Not Possible ▲ | 2 | 3 |
| Not Possible ▲ | Not Possible ▲ | 2 | 3 |
| Not Possible ▲ | Not Possible ▲ | 5 | 7 |
| Not Possible ▲ | Not Possible ▲ | 5 | 7 |
| Not Possible ▲ | Not Possible ▲ | Not Possible ▲ | Not Possible ▲ |
| Not Possible ▲ | Not Possible ▲ | Not Possible ▲ | Not Possible ▲ |
| Not Possible ▲ | Not Possible ▲ | 10 | 15 |
| Not Possible ▲ | Not Possible ▲ | 30+ | 30+ |
| Not Possible ▲ | Not Possible ▲ | 10 | 15 |
| Not Possible ▲ | Not Possible ▲ | 3 | 5 |
| Not Possible ▲ | Not Possible ▲ | 1 | 1 |
| Not Possible ▲ | Not Possible ▲ | 1 | 2 |
| Not Possible ▲ | Not Possible ▲ | Not Possible ▲ | Not Possible ▲ |
| Not Possible ▲ | Not Possible ▲ | 1 | 1 |
| Not Possible ▲ | Not Possible ▲ | 1 | 2 |
| Not Possible ▲ | Not Possible ▲ | Not Possible ▲ | Not Possible ▲ |
| Not Possible ▲ | Not Possible ▲ | 10 | 12 |
| Not Possible ▲ | Not Possible ▲ | Not Possible ▲ | Not Possible ▲ |
| Not Possible ▲ | Not Possible ▲ | Not Possible ▲ | Not Possible ▲ |
| Not Possible ▲ | Not Possible ▲ | 1 | 2 |
| Not Possible ▲ | Not Possible ▲ | 1 | 2 |
| Not Possible ▲ | Not Possible ▲ | Not Possible ▲ | Not Possible ▲ |
| Not Possible ▲ | Not Possible ▲ | 1 | 3 |
| Not Possible ▲ | Not Possible ▲ | Not Possible ▲ | Not Possible ▲ |
| Not Possible ▲ | Not Possible ▲ | 0 | 2 |
| Not Possible ▲ | Not Possible ▲ | 1 | 1 |
| Not Possible ▲ | Not Possible ▲ | Not Possible ▲ | Not Possible ▲ |
| Not Possible ▲ | Not Possible ▲ | Not Possible ▲ | Not Possible ▲ |
| Not Possible ▲ | Not Possible ▲ | 1 | 2 |
| Not Possible ▲ | Not Possible ▲ | Not Possible ▲ | Not Possible ▲ |
| Not Possible ▲ | Not Possible ▲ | 1 | 1 |
| Not Possible ▲ | Not Possible ▲ | 1 | 1 |
| Not Possible ▲ | Not Possible ▲ | 1 | 2 |
| Not Possible ▲ | Not Possible ▲ | 15 | 25 |
| Not Possible ▲ | Not Possible ▲ | 15 | 25 |
| Not Possible ▲ | Not Possible ▲ | 10 | 12 |
| Not Possible ▲ | Not Possible ▲ | 15 | 20 |
| Not Possible ▲ | Not Possible ▲ | 15 | 20 |
| Not Possible ▲ | Not Possible ▲ | 10 | 12 |
| Not Possible ▲ | Not Possible ▲ | 5 | 7 |
| Not Possible ▲ | Not Possible ▲ | 15 | 25 |
| Not Possible ▲ | Not Possible ▲ | Not Possible ▲ | Not Possible ▲ |
| Not Possible ▲ | Not Possible ▲ | 10 | 25 |
| Not Possible ▲ | Not Possible ▲ | 10 | 25 |
| Not Possible ▲ | Not Possible ▲ | 25 | 30 |
| Not Possible ▲ | Not Possible ▲ | Not Possible ▲ | Not Possible ▲ |
| Not Possible ▲ | Not Possible ▲ | 20 | 25 |
| Not Possible ▲ | Not Possible ▲ | 5 | 10 |

| | | | |
|---|---|---|---|
| Not Possible ▲ | Not Possible ▲ | 5 | 10 |
| Not Possible ▲ | Not Possible ▲ | 10 | 20 |
| Not Possible ▲ | Not Possible ▲ | 10 | 25 |
| Not Possible ▲ | Not Possible ▲ | 10 | 25 |
| Not Possible ▲ | Not Possible ▲ | 10 | 20 |
| Not Possible ▲ | Not Possible ▲ | 10 | 25 |
| Not Possible ▲ | Not Possible ▲ | Not Possible ▲ | Not Possible ▲ |
| Not Possible ▲ | Not Possible ▲ | Not Possible ▲ | Not Possible ▲ |
| Not Possible ▲ | Not Possible ▲ | Not Possible ▲ | Not Possible ▲ |
| Not Possible ▲ | Not Possible ▲ | Not Possible ▲ | Not Possible ▲ |
| Not Possible ▲ | Not Possible ▲ | Not Possible ▲ | Not Possible ▲ |
| Not Possible ▲ | Not Possible ▲ | Not Possible ▲ | Not Possible ▲ |
| Not Possible ▲ | Not Possible ▲ | Not Possible ▲ | Not Possible ▲ |
| Not Possible ▲ | Not Possible ▲ | Not Possible ▲ | Not Possible ▲ |
| Not Possible ▲ | Not Possible ▲ | Not Possible ▲ | Not Possible ▲ |
| Not Possible ▲ | Not Possible ▲ | Not Possible ▲ | Not Possible ▲ |
| Not Possible ▲ | Not Possible ▲ | Not Possible ▲ | Not Possible ▲ |
| Not Possible ▲ | Not Possible ▲ | Not Possible ▲ | Not Possible ▲ |
| Not Possible ▲ | Not Possible ▲ | Not Possible ▲ | Not Possible ▲ |
| Not Possible ▲ | Not Possible ▲ | Not Possible ▲ | Not Possible ▲ |
| Not Possible ▲ | Not Possible ▲ | Not Possible ▲ | Not Possible ▲ |
| Not Possible ▲ | Not Possible ▲ | 2 | 5 |
| Not Possible ▲ | Not Possible ▲ | Not Possible ▲ | Not Possible ▲ |
| Not Possible ▲ | Not Possible ▲ | Not Possible ▲ | Not Possible ▲ |
| Not Possible ▲ | Not Possible ▲ | Not Possible ▲ | Not Possible ▲ |
| Not Possible ▲ | Not Possible ▲ | Not Possible ▲ | Not Possible ▲ |
| Not Possible ▲ | Not Possible ▲ | Not Possible ▲ | Not Possible ▲ |
| Not Possible ▲ | Not Possible ▲ | Not Possible ▲ | Not Possible ▲ |
| Not Possible ▲ | Not Possible ▲ | Not Possible ▲ | Not Possible ▲ |
| Not Possible ▲ | Not Possible ▲ | Not Possible ▲ | Not Possible ▲ |
| Not Possible ▲ | Not Possible ▲ | Not Possible ▲ | Not Possible ▲ |
| Not Possible ▲ | Not Possible ▲ | Not Possible ▲ | Not Possible ▲ |
| Not Possible ▲ | Not Possible ▲ | Not Possible ▲ | Not Possible ▲ |
| Not Possible ▲ | Not Possible ▲ | Not Possible ▲ | Not Possible ▲ |
| Not Possible ▲ | Not Possible ▲ | Not Possible ▲ | Not Possible ▲ |
| Not Possible ▲ | Not Possible ▲ | Not Possible ▲ | Not Possible ▲ |
| Not Possible ▲ | Not Possible ▲ | Not Possible ▲ | Not Possible ▲ |
| Not Possible ▲ | Not Possible ▲ | Not Possible ▲ | Not Possible ▲ |
| Not Possible ▲ | Not Possible ▲ | 1 | 2 |
| Not Possible ▲ | Not Possible ▲ | Not Possible ▲ | Not Possible ▲ |
| Not Possible ▲ | Not Possible ▲ | Not Possible ▲ | Not Possible ▲ |

| Lower Distinctiveness Habitat | Lower Distinctiveness Habitat | Lower Distinctiveness Habitat | Condition Assessment N/A | Condition Assessment N/A |
|---|---|---|---|---|
| Moderate | Fairly Good | Good | Fairly Poor | Moderate |
| **Lower Distinctiveness Habitat - Moderate** | **Lower Distinctiveness Habitat - Fairly Good** | **Lower Distinctiveness Habitat - Good** | **Condition Assessment N/A - Fairly Poor** | **Condition Assessment N/A - Moderate** |
| Not Possible ▲ | Not Possible ▲ | Not Possible ▲ | Not Possible ▲ | Not Possible ▲ |
| Not Possible ▲ | Not Possible ▲ | Not Possible ▲ | Not Possible ▲ | Not Possible ▲ |
| Not Possible ▲ | Not Possible ▲ | Not Possible ▲ | Not Possible ▲ | Not Possible ▲ |
| Not Possible ▲ | Not Possible ▲ | Not Possible ▲ | Not Possible ▲ | Not Possible ▲ |
| Not Possible ▲ | Not Possible ▲ | Not Possible ▲ | Not Possible ▲ | Not Possible ▲ |
| Not Possible ▲ | Not Possible ▲ | Not Possible ▲ | Not Possible ▲ | Not Possible ▲ |
| Not Possible ▲ | Not Possible ▲ | Not Possible ▲ | Not Possible ▲ | Not Possible ▲ |
| Not Possible ▲ | Not Possible ▲ | Not Possible ▲ | Not Possible ▲ | Not Possible ▲ |
| Not Possible ▲ | Not Possible ▲ | Not Possible ▲ | Not Possible ▲ | Not Possible ▲ |
| Not Possible ▲ | Not Possible ▲ | Not Possible ▲ | Not Possible ▲ | Not Possible ▲ |
| 20 | 25 | 30 | Not Possible ▲ | Not Possible ▲ |
| Not Possible ▲ | Not Possible ▲ | Not Possible ▲ | Not Possible ▲ | Not Possible ▲ |
| 10 | 12 | 15 | Not Possible ▲ | Not Possible ▲ |
| 20 | 25 | 30 | Not Possible ▲ | Not Possible ▲ |
| 20 | 25 | 30+ | Not Possible ▲ | Not Possible ▲ |
| 10 | 12 | 15 | Not Possible ▲ | Not Possible ▲ |
| 10 | 12 | 15 | Not Possible ▲ | Not Possible ▲ |
| 10 | 12 | 15 | Not Possible ▲ | Not Possible ▲ |
| 10 | 12 | 15 | Not Possible ▲ | Not Possible ▲ |
| 20 | 25 | 30 | Not Possible ▲ | Not Possible ▲ |
| 10 | 12 | 15 | Not Possible ▲ | Not Possible ▲ |
| 15 | 20 | 25 | Not Possible ▲ | Not Possible ▲ |
| 15 | 18 | 20 | Not Possible ▲ | Not Possible ▲ |
| 5 | 7 | 10 | 1 | 5 |
| Not Possible ▲ | Not Possible ▲ | Not Possible ▲ | Not Possible ▲ | Not Possible ▲ |
| 5 | 7 | 10 | 1 | 5 |
| 5 | 7 | 10 | 1 | 5 |
| 10 | 12 | 15 | 5 | 7 |
| 10 | 12 | 15 | 5 | 7 |
| 20 | 25 | 30+ | 5 | 10 |
| 5 | 7 | 10 | 1 | 5 |
| 25 | 30+ | 30+ | 20 | 30+ |
| Not Possible ▲ | Not Possible ▲ | Not Possible ▲ | Not Possible ▲ | Not Possible ▲ |
| 10 | 12 | 15 | 5 | 7 |
| Not Possible ▲ | Not Possible ▲ | Not Possible ▲ | Not Possible ▲ | Not Possible ▲ |
| 20 | 25 | 30 | Not Possible ▲ | Not Possible ▲ |
| 15 | 20 | 30 | Not Possible ▲ | Not Possible ▲ |
| 5 | 7 | 10 | Not Possible ▲ | Not Possible ▲ |
| 15 | 20 | 30 | Not Possible ▲ | Not Possible ▲ |
| 10 | 15 | 20 | Not Possible ▲ | Not Possible ▲ |

| | | | | |
|---|---|---|---|---|
| 10 | 15 | 20 | Not Possible ▲ | Not Possible ▲ |
| 15 | 20 | 30 | Not Possible ▲ | Not Possible ▲ |
| 5 | 7 | 10 | Not Possible ▲ | Not Possible ▲ |
| 3 | 4 | 5 | Not Possible ▲ | Not Possible ▲ |
| 5 | 7 | 10 | Not Possible ▲ | Not Possible ▲ |
| 5 | 7 | 10 | Not Possible ▲ | Not Possible ▲ |
| 5 | 7 | 10 | Not Possible ▲ | Not Possible ▲ |
| 10 | 15 | 20 | Not Possible ▲ | Not Possible ▲ |
| 10 | 15 | 20 | Not Possible ▲ | Not Possible ▲ |
| Not Possible ▲ | Not Possible ▲ | Not Possible ▲ | Not Possible ▲ | Not Possible ▲ |
| Not Possible ▲ | Not Possible ▲ | Not Possible ▲ | Not Possible ▲ | Not Possible ▲ |
| 20 | 25 | 30+ | Not Possible ▲ | Not Possible ▲ |
| 30+ | 30+ | 30+ | Not Possible ▲ | Not Possible ▲ |
| 20 | 25 | 30+ | Not Possible ▲ | Not Possible ▲ |
| 10 | 15 | 20 | Not Possible ▲ | Not Possible ▲ |
| 1 | 1 | 1 | Not Possible ▲ | Not Possible ▲ |
| 3 | 4 | 5 | Not Possible ▲ | Not Possible ▲ |
| Not Possible ▲ | Not Possible ▲ | Not Possible ▲ | Not Possible ▲ | Not Possible ▲ |
| 1 | 2 | 3 | Not Possible ▲ | Not Possible ▲ |
| 3 | 4 | 5 | Not Possible ▲ | Not Possible ▲ |
| Not Possible ▲ | Not Possible ▲ | Not Possible ▲ | Not Possible ▲ | Not Possible ▲ |
| 15 | 17 | 20 | Not Possible ▲ | Not Possible ▲ |
| Not Possible ▲ | Not Possible ▲ | Not Possible ▲ | Not Possible ▲ | Not Possible ▲ |
| Not Possible ▲ | Not Possible ▲ | Not Possible ▲ | Not Possible ▲ | Not Possible ▲ |
| 3 | 4 | 5 | Not Possible ▲ | Not Possible ▲ |
| 3 | 4 | 5 | Not Possible ▲ | Not Possible ▲ |
| Not Possible ▲ | Not Possible ▲ | Not Possible ▲ | Not Possible ▲ | Not Possible ▲ |
| 5 | 8 | 10 | Not Possible ▲ | Not Possible ▲ |
| Not Possible ▲ | Not Possible ▲ | Not Possible ▲ | Not Possible ▲ | Not Possible ▲ |
| 4 | 7 | 10 | Not Possible ▲ | Not Possible ▲ |
| 1 | 1 | 1 | Not Possible ▲ | Not Possible ▲ |
| Not Possible ▲ | Not Possible ▲ | Not Possible ▲ | Not Possible ▲ | Not Possible ▲ |
| Not Possible ▲ | Not Possible ▲ | Not Possible ▲ | Not Possible ▲ | Not Possible ▲ |
| 3 | 4 | 5 | Not Possible ▲ | Not Possible ▲ |
| Not Possible ▲ | Not Possible ▲ | Not Possible ▲ | Not Possible ▲ | Not Possible ▲ |
| 1 | 1 | 1 | Not Possible ▲ | Not Possible ▲ |
| 1 | 1 | 1 | Not Possible ▲ | Not Possible ▲ |
| 3 | 4 | 5 | Not Possible ▲ | Not Possible ▲ |
| 30 | 30+ | 30+ | Not Possible ▲ | Not Possible ▲ |
| 30 | 30+ | 30+ | Not Possible ▲ | Not Possible ▲ |
| 15 | 25 | 30 | Not Possible ▲ | Not Possible ▲ |
| 30 | 30+ | 30+ | Not Possible ▲ | Not Possible ▲ |
| 30 | 30+ | 30+ | Not Possible ▲ | Not Possible ▲ |
| 15 | 17 | 20 | Not Possible ▲ | Not Possible ▲ |
| 10 | 12 | 15 | Not Possible ▲ | Not Possible ▲ |
| 30 | 30+ | 30+ | Not Possible ▲ | Not Possible ▲ |
| Not Possible ▲ | Not Possible ▲ | Not Possible ▲ | Not Possible ▲ | Not Possible ▲ |
| 30+ | 30+ | 30+ | Not Possible ▲ | Not Possible ▲ |
| 30+ | 30+ | 30+ | Not Possible ▲ | Not Possible ▲ |
| 30+ | 30+ | 30+ | Not Possible ▲ | Not Possible ▲ |
| Not Possible ▲ | Not Possible ▲ | Not Possible ▲ | Not Possible ▲ | Not Possible ▲ |
| 30+ | 30+ | 30+ | Not Possible ▲ | Not Possible ▲ |
| 15 | 20 | 25 | Not Possible ▲ | Not Possible ▲ |

| | | | | |
|---|---|---|---|---|
| 15 | 20 | 25 | Not Possible ▲ | Not Possible ▲ |
| 25 | 30 | 30+ | Not Possible ▲ | Not Possible ▲ |
| 30+ | 30+ | 30+ | Not Possible ▲ | Not Possible ▲ |
| 30+ | 30+ | 30+ | Not Possible ▲ | Not Possible ▲ |
| 25 | 30 | 30+ | Not Possible ▲ | Not Possible ▲ |
| 30+ | 30+ | 30+ | Not Possible ▲ | Not Possible ▲ |
| Not Possible ▲ | Not Possible ▲ | Not Possible ▲ | Not Possible ▲ | Not Possible ▲ |
| Not Possible ▲ | Not Possible ▲ | Not Possible ▲ | Not Possible ▲ | Not Possible ▲ |
| Not Possible ▲ | Not Possible ▲ | Not Possible ▲ | Not Possible ▲ | Not Possible ▲ |
| Not Possible ▲ | Not Possible ▲ | Not Possible ▲ | Not Possible ▲ | Not Possible ▲ |
| Not Possible ▲ | Not Possible ▲ | Not Possible ▲ | Not Possible ▲ | Not Possible ▲ |
| Not Possible ▲ | Not Possible ▲ | Not Possible ▲ | Not Possible ▲ | Not Possible ▲ |
| Not Possible ▲ | Not Possible ▲ | Not Possible ▲ | Not Possible ▲ | Not Possible ▲ |
| Not Possible ▲ | Not Possible ▲ | Not Possible ▲ | Not Possible ▲ | Not Possible ▲ |
| Not Possible ▲ | Not Possible ▲ | Not Possible ▲ | Not Possible ▲ | Not Possible ▲ |
| Not Possible ▲ | Not Possible ▲ | Not Possible ▲ | Not Possible ▲ | Not Possible ▲ |
| Not Possible ▲ | Not Possible ▲ | Not Possible ▲ | Not Possible ▲ | Not Possible ▲ |
| Not Possible ▲ | Not Possible ▲ | Not Possible ▲ | Not Possible ▲ | Not Possible ▲ |
| Not Possible ▲ | Not Possible ▲ | Not Possible ▲ | Not Possible ▲ | Not Possible ▲ |
| Not Possible ▲ | Not Possible ▲ | Not Possible ▲ | Not Possible ▲ | Not Possible ▲ |
| 10 | 15 | 20 | Not Possible ▲ | Not Possible ▲ |
| Not Possible ▲ | Not Possible ▲ | Not Possible ▲ | Not Possible ▲ | Not Possible ▲ |
| Not Possible ▲ | Not Possible ▲ | Not Possible ▲ | Not Possible ▲ | Not Possible ▲ |
| Not Possible ▲ | Not Possible ▲ | Not Possible ▲ | Not Possible ▲ | Not Possible ▲ |
| Not Possible ▲ | Not Possible ▲ | Not Possible ▲ | Not Possible ▲ | Not Possible ▲ |
| Not Possible ▲ | Not Possible ▲ | Not Possible ▲ | Not Possible ▲ | Not Possible ▲ |
| Not Possible ▲ | Not Possible ▲ | Not Possible ▲ | Not Possible ▲ | Not Possible ▲ |
| Not Possible ▲ | Not Possible ▲ | Not Possible ▲ | Not Possible ▲ | Not Possible ▲ |
| Not Possible ▲ | Not Possible ▲ | Not Possible ▲ | Not Possible ▲ | Not Possible ▲ |
| Not Possible ▲ | Not Possible ▲ | Not Possible ▲ | Not Possible ▲ | Not Possible ▲ |
| Not Possible ▲ | Not Possible ▲ | Not Possible ▲ | Not Possible ▲ | Not Possible ▲ |
| Not Possible ▲ | Not Possible ▲ | Not Possible ▲ | Not Possible ▲ | Not Possible ▲ |
| Not Possible ▲ | Not Possible ▲ | Not Possible ▲ | Not Possible ▲ | Not Possible ▲ |
| Not Possible ▲ | Not Possible ▲ | Not Possible ▲ | Not Possible ▲ | Not Possible ▲ |
| Not Possible ▲ | Not Possible ▲ | Not Possible ▲ | Not Possible ▲ | Not Possible ▲ |
| 4 | 8 | 13 | Not Possible ▲ | Not Possible ▲ |
| Not Possible ▲ | Not Possible ▲ | Not Possible ▲ | Not Possible ▲ | Not Possible ▲ |
| Not Possible ▲ | Not Possible ▲ | Not Possible ▲ | Not Possible ▲ | Not Possible ▲ |

| Condition Assessment N/A | Condition Assessment N/A | Poor | Poor | Poor |
|---|---|---|---|---|
| Fairly Good | Good | Fairly Poor | Moderate | Fairly Good |
| **Condition Assessment N/A - Fairly Good** | **Condition Assessment N/A - Good** | **Poor - Fairly Poor** | **Poor - Moderate** | **Poor - Fairly Good** |
| Not Possible ▲ | Not Possible ▲ | Not Possible ▲ | Not Possible ▲ | Not Possible ▲ |
| Not Possible ▲ | Not Possible ▲ | Not Possible ▲ | Not Possible ▲ | Not Possible ▲ |
| Not Possible ▲ | Not Possible ▲ | Not Possible ▲ | Not Possible ▲ | Not Possible ▲ |
| Not Possible ▲ | Not Possible ▲ | Not Possible ▲ | Not Possible ▲ | Not Possible ▲ |
| Not Possible ▲ | Not Possible ▲ | Not Possible ▲ | Not Possible ▲ | Not Possible ▲ |
| Not Possible ▲ | Not Possible ▲ | Not Possible ▲ | Not Possible ▲ | Not Possible ▲ |
| Not Possible ▲ | Not Possible ▲ | Not Possible ▲ | Not Possible ▲ | Not Possible ▲ |
| Not Possible ▲ | Not Possible ▲ | Not Possible ▲ | Not Possible ▲ | Not Possible ▲ |
| Not Possible ▲ | Not Possible ▲ | Not Possible ▲ | Not Possible ▲ | Not Possible ▲ |
| Not Possible ▲ | Not Possible ▲ | Not Possible ▲ | Not Possible ▲ | Not Possible ▲ |
| Not Possible ▲ | Not Possible ▲ | 5 | 15 | 20 |
| Not Possible ▲ | Not Possible ▲ | Not Possible ▲ | Not Possible ▲ | Not Possible ▲ |
| Not Possible ▲ | Not Possible ▲ | 8 | 10 | 12 |
| Not Possible ▲ | Not Possible ▲ | 5 | 10 | 15 |
| Not Possible ▲ | Not Possible ▲ | 5 | 15 | 20 |
| Not Possible ▲ | Not Possible ▲ | 4 | 8 | 11 |
| Not Possible ▲ | Not Possible ▲ | 5 | 10 | 12 |
| Not Possible ▲ | Not Possible ▲ | 5 | 10 | 12 |
| Not Possible ▲ | Not Possible ▲ | 5 | 10 | 12 |
| Not Possible ▲ | Not Possible ▲ | 10 | 20 | 25 |
| Not Possible ▲ | Not Possible ▲ | 5 | 10 | 12 |
| Not Possible ▲ | Not Possible ▲ | 10 | 15 | 18 |
| Not Possible ▲ | Not Possible ▲ | 10 | 15 | 18 |
| 7 | 10 | 1 | 5 | 7 |
| Not Possible ▲ | Not Possible ▲ | Not Possible ▲ | Not Possible ▲ | Not Possible ▲ |
| 7 | 10 | 1 | 5 | 7 |
| 7 | 10 | 1 | 5 | 7 |
| 12 | 15 | 5 | 7 | 12 |
| 12 | 15 | 5 | 7 | 12 |
| 15 | 25 | 5 | 10 | 15 |
| 7 | 10 | 1 | 5 | 7 |
| 30+ | 30+ | 20 | 30+ | 30+ |
| Not Possible ▲ | Not Possible ▲ | Not Possible ▲ | Not Possible ▲ | Not Possible ▲ |
| 10 | 12 | 5 | 7 | 10 |
| Not Possible ▲ | Not Possible ▲ | Not Possible ▲ | Not Possible ▲ | Not Possible ▲ |
| Not Possible ▲ | Not Possible ▲ | 10 | 20 | 30 |
| Not Possible ▲ | Not Possible ▲ | 5 | 10 | 15 |
| Not Possible ▲ | Not Possible ▲ | 5 | 10 | 15 |
| Not Possible ▲ | Not Possible ▲ | 5 | 10 | 15 |
| Not Possible ▲ | Not Possible ▲ | 5 | 10 | 15 |

| | | | | |
|---|---|---|---|---|
| Not Possible ▲ | Not Possible ▲ | 5 | 10 | 15 |
| Not Possible ▲ | Not Possible ▲ | 5 | 10 | 15 |
| Not Possible ▲ | Not Possible ▲ | 2 | 4 | 6 |
| Not Possible ▲ | Not Possible ▲ | 2 | 4 | 6 |
| Not Possible ▲ | Not Possible ▲ | 5 | 10 | 15 |
| Not Possible ▲ | Not Possible ▲ | 2 | 4 | 6 |
| Not Possible ▲ | Not Possible ▲ | 1 | 3 | 5 |
| Not Possible ▲ | Not Possible ▲ | 5 | 8 | 15 |
| Not Possible ▲ | Not Possible ▲ | 5 | 8 | 15 |
| Not Possible ▲ | Not Possible ▲ | 1 | 2 | 3 |
| Not Possible ▲ | Not Possible ▲ | 1 | 2 | 3 |
| Not Possible ▲ | Not Possible ▲ | 10 | 20 | 25 |
| Not Possible ▲ | Not Possible ▲ | 5 | 10 | 15 |
| Not Possible ▲ | Not Possible ▲ | 5 | 8 | 15 |
| Not Possible ▲ | Not Possible ▲ | 5 | 10 | 15 |
| Not Possible ▲ | Not Possible ▲ | 1 | 1 | 1 |
| Not Possible ▲ | Not Possible ▲ | 2 | 4 | 6 |
| Not Possible ▲ | Not Possible ▲ | Not Possible ▲ | Not Possible ▲ | Not Possible ▲ |
| Not Possible ▲ | Not Possible ▲ | 1 | 2 | 2 |
| Not Possible ▲ | Not Possible ▲ | 1 | 2 | 3 |
| Not Possible ▲ | Not Possible ▲ | Not Possible ▲ | Not Possible ▲ | Not Possible ▲ |
| Not Possible ▲ | Not Possible ▲ | 5 | 10 | 15 |
| Not Possible ▲ | Not Possible ▲ | Not Possible ▲ | Not Possible ▲ | Not Possible ▲ |
| Not Possible ▲ | Not Possible ▲ | Not Possible ▲ | Not Possible ▲ | Not Possible ▲ |
| Not Possible ▲ | Not Possible ▲ | 1 | 2 | 3 |
| Not Possible ▲ | Not Possible ▲ | 1 | 2 | 3 |
| Not Possible ▲ | Not Possible ▲ | Not Possible ▲ | Not Possible ▲ | Not Possible ▲ |
| Not Possible ▲ | Not Possible ▲ | 3 | 5 | 8 |
| Not Possible ▲ | Not Possible ▲ | Not Possible ▲ | Not Possible ▲ | Not Possible ▲ |
| Not Possible ▲ | Not Possible ▲ | 2 | 4 | 7 |
| Not Possible ▲ | Not Possible ▲ | 1 | 1 | 1 |
| Not Possible ▲ | Not Possible ▲ | Not Possible ▲ | Not Possible ▲ | Not Possible ▲ |
| Not Possible ▲ | Not Possible ▲ | 8 | 16 | 24 |
| Not Possible ▲ | Not Possible ▲ | 1 | 2 | 3 |
| Not Possible ▲ | Not Possible ▲ | Not Possible ▲ | Not Possible ▲ | Not Possible ▲ |
| Not Possible ▲ | Not Possible ▲ | 1 | 1 | 1 |
| Not Possible ▲ | Not Possible ▲ | 1 | 1 | 1 |
| Not Possible ▲ | Not Possible ▲ | 1 | 2 | 3 |
| Not Possible ▲ | Not Possible ▲ | 10 | 20 | 30+ |
| Not Possible ▲ | Not Possible ▲ | 10 | 20 | 25 |
| Not Possible ▲ | Not Possible ▲ | 10 | 12 | 15 |
| Not Possible ▲ | Not Possible ▲ | 10 | 20 | 25 |
| Not Possible ▲ | Not Possible ▲ | 10 | 20 | 25 |
| Not Possible ▲ | Not Possible ▲ | 10 | 10 | 15 |
| Not Possible ▲ | Not Possible ▲ | 5 | 7 | 10 |
| Not Possible ▲ | Not Possible ▲ | 10 | 20 | 25 |
| Not Possible ▲ | Not Possible ▲ | Not Possible ▲ | Not Possible ▲ | Not Possible ▲ |
| Not Possible ▲ | Not Possible ▲ | 25 | 30+ | 30+ |
| Not Possible ▲ | Not Possible ▲ | 10 | 20 | 25 |
| Not Possible ▲ | Not Possible ▲ | 10 | 15 | 20 |
| Not Possible ▲ | Not Possible ▲ | 5 | 25 | 30+ |
| Not Possible ▲ | Not Possible ▲ | 10 | 15 | 20 |
| Not Possible ▲ | Not Possible ▲ | 5 | 10 | 15 |

| | | | | |
|---|---|---|---|---|
| Not Possible ▲ | Not Possible ▲ | 5 | 10 | 15 |
| Not Possible ▲ | Not Possible ▲ | 10 | 15 | 20 |
| Not Possible ▲ | Not Possible ▲ | 10 | 15 | 20 |
| Not Possible ▲ | Not Possible ▲ | 25 | 30+ | 30+ |
| Not Possible ▲ | Not Possible ▲ | 5 | 10 | 25 |
| Not Possible ▲ | Not Possible ▲ | 25 | 30+ | 30+ |
| Not Possible ▲ | Not Possible ▲ | 1 | 4 | 8 |
| Not Possible ▲ | Not Possible ▲ | 2 | 4 | 6 |
| Not Possible ▲ | Not Possible ▲ | 2 | 4 | 6 |
| Not Possible ▲ | Not Possible ▲ | 2 | 4 | 6 |
| Not Possible ▲ | Not Possible ▲ | 2 | 4 | 6 |
| Not Possible ▲ | Not Possible ▲ | 2 | 4 | 6 |
| Not Possible ▲ | Not Possible ▲ | 2 | 4 | 6 |
| Not Possible ▲ | Not Possible ▲ | 2 | 4 | 6 |
| Not Possible ▲ | Not Possible ▲ | 2 | 4 | 6 |
| Not Possible ▲ | Not Possible ▲ | 1 | 2 | 3 |
| Not Possible ▲ | Not Possible ▲ | 2 | 4 | 6 |
| Not Possible ▲ | Not Possible ▲ | 1 | 2 | 3 |
| Not Possible ▲ | Not Possible ▲ | 2 | 6 | 10 |
| Not Possible ▲ | Not Possible ▲ | 2 | 6 | 10 |
| Not Possible ▲ | Not Possible ▲ | 3 | 13 | 23 |
| Not Possible ▲ | Not Possible ▲ | 3 | 13 | 23 |
| Not Possible ▲ | Not Possible ▲ | 2 | 4 | 7 |
| Not Possible ▲ | Not Possible ▲ | 2 | 4 | 7 |
| Not Possible ▲ | Not Possible ▲ | 1 | 2 | 3 |
| Not Possible ▲ | Not Possible ▲ | 1 | 2 | 3 |
| Not Possible ▲ | Not Possible ▲ | 2 | 4 | 6 |
| Not Possible ▲ | Not Possible ▲ | 2 | 3 | 4 |
| Not Possible ▲ | Not Possible ▲ | 2 | 4 | 6 |
| Not Possible ▲ | Not Possible ▲ | 1 | 2 | 3 |
| Not Possible ▲ | Not Possible ▲ | 3 | 13 | 23 |
| Not Possible ▲ | Not Possible ▲ | 2 | 4 | 7 |
| Not Possible ▲ | Not Possible ▲ | 2 | 3 | 4 |
| Not Possible ▲ | Not Possible ▲ | 2 | 4 | 6 |
| Not Possible ▲ | Not Possible ▲ | 2 | 4 | 6 |
| Not Possible ▲ | Not Possible ▲ | 2 | 4 | 6 |
| Not Possible ▲ | Not Possible ▲ | 2 | 4 | 6 |
| Not Possible ▲ | Not Possible ▲ | Not Possible ▲ | Not Possible ▲ | Not Possible ▲ |
| Not Possible ▲ | Not Possible ▲ | 8 | 16 | 24 |

| | | | | | |
|---|---|---|---|---|---|
| Poor | Fairly Poor | Fairly Poor | Fairly Poor | Moderate | Moderate |
| Good | Moderate | Fairly Good | Good | Fairly Good | Good |
| **Poor - Good** | **Fairly Poor - Moderate** | **Fairly Poor - Fairly Good** | **Fairly Poor - Good** | **Moderate - Fairly Good** | **Moderate - Good** |
| Not Possible ▲ | Not Possible ▲ | Not Possible ▲ | Not Possible ▲ | Not Possible ▲ | Not Possible ▲ |
| Not Possible ▲ | Not Possible ▲ | Not Possible ▲ | Not Possible ▲ | Not Possible ▲ | Not Possible ▲ |
| Not Possible ▲ | Not Possible ▲ | Not Possible ▲ | Not Possible ▲ | Not Possible ▲ | Not Possible ▲ |
| Not Possible ▲ | Not Possible ▲ | Not Possible ▲ | Not Possible ▲ | Not Possible ▲ | Not Possible ▲ |
| Not Possible ▲ | Not Possible ▲ | Not Possible ▲ | Not Possible ▲ | Not Possible ▲ | Not Possible ▲ |
| Not Possible ▲ | Not Possible ▲ | Not Possible ▲ | Not Possible ▲ | Not Possible ▲ | Not Possible ▲ |
| Not Possible ▲ | Not Possible ▲ | Not Possible ▲ | Not Possible ▲ | Not Possible ▲ | Not Possible ▲ |
| Not Possible ▲ | Not Possible ▲ | Not Possible ▲ | Not Possible ▲ | Not Possible ▲ | Not Possible ▲ |
| Not Possible ▲ | Not Possible ▲ | Not Possible ▲ | Not Possible ▲ | Not Possible ▲ | Not Possible ▲ |
| Not Possible ▲ | Not Possible ▲ | Not Possible ▲ | Not Possible ▲ | Not Possible ▲ | Not Possible ▲ |
| 25 | 10 | 15 | 20 | 5 | 10 |
| Not Possible ▲ | Not Possible ▲ | Not Possible ▲ | Not Possible ▲ | Not Possible ▲ | Not Possible ▲ |
| 15 | 2 | 4 | 7 | 2 | 4 |
| 20 | 5 | 10 | 15 | 5 | 10 |
| 30+ | 8 | 15 | 25 | 10 | 20 |
| 15 | 4 | 8 | 11 | 4 | 8 |
| 15 | 8 | 10 | 12 | 8 | 10 |
| 15 | 8 | 10 | 12 | 8 | 10 |
| 15 | 8 | 10 | 12 | 8 | 10 |
| 30 | 10 | 10 | 15 | 5 | 10 |
| 15 | 8 | 10 | 12 | 8 | 10 |
| 20 | 10 | 15 | 18 | 10 | 10 |
| 20 | 10 | 15 | 18 | 10 | 15 |
| 10 | 3 | 5 | 3 | 2 | 3 |
| Not Possible ▲ | Not Possible ▲ | Not Possible ▲ | Not Possible ▲ | Not Possible ▲ | Not Possible ▲ |
| 10 | 3 | 5 | 7 | 2 | 3 |
| 10 | 3 | 5 | 7 | 2 | 3 |
| 15 | 5 | 8 | 12 | 5 | 7 |
| 15 | 5 | 8 | 12 | 5 | 7 |
| 25 | 5 | 10 | 20 | 5 | 15 |
| 10 | 3 | 5 | 7 | 2 | 3 |
| 30+ | 20 | 30+ | 30+ | 20 | 30+ |
| Not Possible ▲ | Not Possible ▲ | Not Possible ▲ | Not Possible ▲ | Not Possible ▲ | Not Possible ▲ |
| 12 | 5 | 7 | 10 | 5 | 7 |
| Not Possible ▲ | Not Possible ▲ | Not Possible ▲ | Not Possible ▲ | Not Possible ▲ | Not Possible ▲ |
| 30+ | 10 | 20 | 30 | 10 | 20 |
| 30 | 5 | 15 | 25 | 5 | 20 |
| 30 | 5 | 15 | 25 | 10 | 20 |
| 20 | 5 | 10 | 15 | 5 | 10 |
| 30 | 5 | 15 | 25 | 10 | 20 |

| | | | | | |
|---|---|---|---|---|---|
| 30 | 5 | 15 | 25 | 10 | 20 |
| 30 | 5 | 15 | 25 | 10 | 20 |
| 8 | 2 | 4 | 6 | 2 | 4 |
| 8 | 2 | 4 | 6 | 2 | 4 |
| 30 | 5 | 15 | 25 | 10 | 20 |
| 8 | 2 | 4 | 6 | 2 | 4 |
| 8 | 1 | 4 | 7 | 2 | 5 |
| 20 | 5 | 10 | 18 | 7 | 12 |
| 20 | 5 | 10 | 18 | 7 | 12 |
| 5 | 1 | 2 | 3 | 1 | 2 |
| 5 | 1 | 2 | 3 | 1 | 2 |
| 30+ | 15 | 25 | 27 | 15 | 20 |
| 20 | 5 | 10 | 15 | 5 | 10 |
| 20 | 5 | 10 | 18 | 7 | 12 |
| 20 | 5 | 10 | 15 | 5 | 10 |
| 1 | 1 | 1 | 1 | 1 | 1 |
| 8 | 2 | 4 | 6 | 2 | 4 |
| Not Possible ▲ | Not Possible ▲ | Not Possible ▲ | Not Possible ▲ | Not Possible ▲ | Not Possible ▲ |
| 3 | 1 | 2 | 3 | 2 | 2 |
| 5 | 1 | 2 | 3 | 1 | 2 |
| Not Possible ▲ | Not Possible ▲ | Not Possible ▲ | Not Possible ▲ | Not Possible ▲ | Not Possible ▲ |
| 20 | 10 | 15 | 20 | 10 | 15 |
| Not Possible ▲ | Not Possible ▲ | Not Possible ▲ | Not Possible ▲ | Not Possible ▲ | Not Possible ▲ |
| Not Possible ▲ | Not Possible ▲ | Not Possible ▲ | Not Possible ▲ | Not Possible ▲ | Not Possible ▲ |
| 5 | 1 | 2 | 3 | 1 | 2 |
| 5 | 1 | 2 | 3 | 1 | 2 |
| Not Possible ▲ | Not Possible ▲ | Not Possible ▲ | Not Possible ▲ | Not Possible ▲ | Not Possible ▲ |
| 10 | 3 | 8 | 8 | 3 | 5 |
| Not Possible ▲ | Not Possible ▲ | Not Possible ▲ | Not Possible ▲ | Not Possible ▲ | Not Possible ▲ |
| 10 | 2 | 5 | 8 | 3 | 4 |
| 1 | 1 | 1 | 1 | 1 | 1 |
| Not Possible ▲ | Not Possible ▲ | Not Possible ▲ | Not Possible ▲ | Not Possible ▲ | Not Possible ▲ |
| 30+ | 8 | 16 | 24 | 8 | 16 |
| 5 | 1 | 2 | 3 | 1 | 2 |
| Not Possible ▲ | Not Possible ▲ | Not Possible ▲ | Not Possible ▲ | Not Possible ▲ | Not Possible ▲ |
| 1 | 1 | 1 | 1 | 1 | 1 |
| 1 | 1 | 1 | 1 | 1 | 1 |
| 5 | 1 | 2 | 3 | 1 | 2 |
| 30+ | 10 | 30+ | 30+ | 30 | 30+ |
| 30 | 10 | 20 | 25 | 10 | 20 |
| 18 | 10 | 12 | 15 | 10 | 12 |
| 30 | 10 | 20 | 20 | 10 | 15 |
| 30 | 10 | 20 | 20 | 10 | 15 |
| 20 | 10 | 15 | 20 | 10 | 15 |
| 12 | 5 | 7 | 10 | 5 | 7 |
| 30 | 10 | 20 | 20 | 10 | 15 |
| Not Possible ▲ | Not Possible ▲ | Not Possible ▲ | Not Possible ▲ | Not Possible ▲ | Not Possible ▲ |
| 30+ | 30+ | 30+ | 30+ | 30+ | 30+ |
| 30+ | 10 | 20 | 25 | 10 | 20 |
| 30+ | 15 | 20 | 25 | 10 | 15 |
| 30+ | 20 | 30+ | 30+ | 30+ | 30+ |
| 30+ | 15 | 20 | 25 | 10 | 15 |
| 20 | 5 | 10 | 15 | 5 | 10 |

| | | | | | |
|---|---|---|---|---|---|
| 20 | 5 | 10 | 15 | 5 | 10 |
| 30+ | 15 | 20 | 25 | 10 | 15 |
| 30+ | 15 | 20 | 25 | 10 | 15 |
| 30+ | 30+ | 30+ | 30+ | 30+ | 30+ |
| 30+ | 5 | 20 | 30+ | 15 | 30+ |
| 30+ | 30+ | 30+ | 30+ | 30+ | 30+ |
| 12 | 3 | 7 | 11 | 4 | 8 |
| 10 | 2 | 4 | 8 | 2 | 6 |
| 10 | 2 | 4 | 8 | 2 | 6 |
| 11 | 2 | 4 | 9 | 2 | 7 |
| 11 | 2 | 4 | 9 | 2 | 7 |
| 12 | 2 | 4 | 10 | 2 | 8 |
| 12 | 2 | 4 | 10 | 2 | 8 |
| 11 | 2 | 4 | 9 | 2 | 7 |
| 11 | 2 | 4 | 9 | 2 | 7 |
| 4 | 1 | 2 | 3 | 1 | 2 |
| 8 | 2 | 4 | 6 | 2 | 4 |
| 4 | 1 | 2 | 3 | 1 | 2 |
| 20 | 4 | 8 | 18 | 4 | 14 |
| 20 | 4 | 8 | 18 | 4 | 14 |
| 30+ | 10 | 20 | 30 | 10 | 20 |
| 30+ | 10 | 20 | 30 | 10 | 20 |
| 10 | 2 | 3 | 8 | 3 | 6 |
| 10 | 2 | 3 | 8 | 3 | 6 |
| 5 | 1 | 2 | 4 | 1 | 3 |
| 4 | 1 | 2 | 3 | 1 | 2 |
| 8 | 2 | 4 | 6 | 2 | 4 |
| 6 | 1 | 2 | 4 | 1 | 3 |
| 8 | 2 | 4 | 6 | 2 | 4 |
| 4 | 1 | 2 | 3 | 1 | 2 |
| 30+ | 10 | 20 | 30 | 10 | 20 |
| 10 | 2 | 3 | 8 | 3 | 6 |
| 6 | 1 | 2 | 4 | 1 | 3 |
| 8 | 2 | 4 | 6 | 2 | 4 |
| 12 | 2 | 4 | 10 | 2 | 8 |
| 11 | 2 | 4 | 9 | 2 | 7 |
| 11 | 2 | 4 | 9 | 2 | 7 |
| Not Possible ▲ | Not Possible ▲ | Not Possible ▲ | Not Possible ▲ | Not Possible ▲ | Not Possible ▲ |
| 30+ | 8 | 16 | 24 | 8 | 16 |

| | |
|---|---|
| Fairly Good | Good |
| Good | Good |
| **Fairly Good - Good** | **Good - Good** |
| Not Possible ▲ | Not Possible ▲ |
| Not Possible ▲ | Not Possible ▲ |
| Not Possible ▲ | Not Possible ▲ |
| Not Possible ▲ | Not Possible ▲ |
| Not Possible ▲ | Not Possible ▲ |
| Not Possible ▲ | Not Possible ▲ |
| Not Possible ▲ | Not Possible ▲ |
| Not Possible ▲ | Not Possible ▲ |
| Not Possible ▲ | Not Possible ▲ |
| Not Possible ▲ | Not Possible ▲ |
| 5 | Not Possible ▲ |
| Not Possible ▲ | Not Possible ▲ |
| 3 | Not Possible ▲ |
| 5 | Not Possible ▲ |
| 10 | Not Possible ▲ |
| 4 | Not Possible ▲ |
| 8 | Not Possible ▲ |
| 8 | Not Possible ▲ |
| 8 | Not Possible ▲ |
| 5 | Not Possible ▲ |
| 8 | Not Possible ▲ |
| 10 | Not Possible ▲ |
| 10 | Not Possible ▲ |
| 2 | Not Possible ▲ |
| Not Possible ▲ | Not Possible ▲ |
| 2 | Not Possible ▲ |
| 2 | Not Possible ▲ |
| 5 | Not Possible ▲ |
| 5 | Not Possible ▲ |
| 10 | Not Possible ▲ |
| 2 | Not Possible ▲ |
| 20 | Not Possible ▲ |
| Not Possible ▲ | Not Possible ▲ |
| 5 | Not Possible ▲ |
| Not Possible ▲ | Not Possible ▲ |
| 10 | Not Possible ▲ |
| 5 | Not Possible ▲ |
| 10 | Not Possible ▲ |
| 5 | Not Possible ▲ |
| 10 | Not Possible ▲ |

| | |
|---|---|
| 10 | Not Possible ▲ |
| 10 | Not Possible ▲ |
| 2 | Not Possible ▲ |
| 2 | Not Possible ▲ |
| 10 | Not Possible ▲ |
| 2 | Not Possible ▲ |
| 3 | Not Possible ▲ |
| 8 | Not Possible ▲ |
| 8 | Not Possible ▲ |
| 1 | Not Possible ▲ |
| 1 | Not Possible ▲ |
| 15 | Not Possible ▲ |
| 5 | Not Possible ▲ |
| 8 | Not Possible ▲ |
| 5 | Not Possible ▲ |
| 1 | Not Possible ▲ |
| 2 | Not Possible ▲ |
| Not Possible ▲ | Not Possible ▲ |
| 2 | Not Possible ▲ |
| 1 | Not Possible ▲ |
| Not Possible ▲ | Not Possible ▲ |
| 5 | Not Possible ▲ |
| Not Possible ▲ | Not Possible ▲ |
| Not Possible ▲ | Not Possible ▲ |
| 1 | Not Possible ▲ |
| 1 | Not Possible ▲ |
| Not Possible ▲ | Not Possible ▲ |
| 2 | Not Possible ▲ |
| Not Possible ▲ | Not Possible ▲ |
| 3 | Not Possible ▲ |
| 1 | Not Possible ▲ |
| Not Possible ▲ | Not Possible ▲ |
| 8 | Not Possible ▲ |
| 1 | Not Possible ▲ |
| Not Possible ▲ | Not Possible ▲ |
| 1 | Not Possible ▲ |
| 1 | Not Possible ▲ |
| 1 | Not Possible ▲ |
| 30 | Not Possible ▲ |
| 10 | Not Possible ▲ |
| 10 | Not Possible ▲ |
| 10 | Not Possible ▲ |
| 10 | Not Possible ▲ |
| 10 | Not Possible ▲ |
| 5 | Not Possible ▲ |
| 10 | Not Possible ▲ |
| Not Possible ▲ | Not Possible ▲ |
| 30+ | Not Possible ▲ |
| 10 | Not Possible ▲ |
| 10 | Not Possible ▲ |
| 30+ | Not Possible ▲ |
| 10 | Not Possible ▲ |
| 5 | Not Possible ▲ |

| | |
|---|---|
| 5 | Not Possible ▲ |
| 10 | Not Possible ▲ |
| 10 | Not Possible ▲ |
| 30+ | Not Possible ▲ |
| 30 | Not Possible ▲ |
| 30+ | Not Possible ▲ |
| 4 | Not Possible ▲ |
| 4 | Not Possible ▲ |
| 4 | Not Possible ▲ |
| 5 | Not Possible ▲ |
| 5 | Not Possible ▲ |
| 6 | Not Possible ▲ |
| 6 | Not Possible ▲ |
| 5 | Not Possible ▲ |
| 5 | Not Possible ▲ |
| 1 | Not Possible ▲ |
| 2 | Not Possible ▲ |
| 1 | Not Possible ▲ |
| 10 | Not Possible ▲ |
| 10 | Not Possible ▲ |
| 10 | Not Possible ▲ |
| 10 | Not Possible ▲ |
| 3 | Not Possible ▲ |
| 3 | Not Possible ▲ |
| 2 | Not Possible ▲ |
| 1 | Not Possible ▲ |
| 2 | Not Possible ▲ |
| 2 | Not Possible ▲ |
| 2 | Not Possible ▲ |
| 1 | Not Possible ▲ |
| 10 | Not Possible ▲ |
| 3 | Not Possible ▲ |
| 2 | Not Possible ▲ |
| 2 | Not Possible ▲ |
| 6 | Not Possible ▲ |
| 5 | Not Possible ▲ |
| 5 | Not Possible ▲ |
| Not Possible ▲ | Not Possible ▲ |
| 8 | Not Possible ▲ |

Return to start

| Habitat Description |
| --- |
| Species-rich native hedgerow with trees - associated with bank or ditch |
| Species-rich native hedgerow with trees |
| Species-rich native hedgerow - associated with bank or ditch |
| Native hedgerow with trees - associated with bank or ditch |
| Species-rich native hedgerow |
| Native hedgerow - associated with bank or ditch |
| Native hedgerow with trees |
| Ecologically valuable line of trees |
| Ecologically valuable line of trees - associated with bank or ditch |
| Native hedgerow |

| |
|---|
| Line of trees |
| Line of trees - associated with bank or ditch |
| Non-native and ornamental hedgerow |

| Distinctiveness | | Creation - Years to Target Condition | | | Enhancement to T |
|---|---|---|---|---|---|
| Distinctiveness Category | Distinctiveness Score | Poor | Moderate | Good | Poor - Moderate |
| V.High | 8 | 1 | 10 | 20 | 6 |
| High | 6 | 1 | 10 | 20 | 6 |
| High | 6 | 1 | 5 | 12 | 3 |
| High | 6 | 1 | 10 | 20 | 6 |
| Medium | 4 | 1 | 5 | 12 | 3 |
| Medium | 4 | 1 | 5 | 12 | 3 |
| Medium | 4 | 1 | 10 | 20 | 6 |
| Medium | 4 | 5 | 20 | 30+ | 20 |
| Medium | 4 | 5 | 20 | 30+ | 20 |
| Low | 2 | 1 | 5 | 12 | 3 |

| | | | | | |
|---|---|---|---|---|---|
| Low | 2 | 5 | 20 | 30+ | 20 |
| Low | 2 | 5 | 20 | 30+ | 20 |
| V.Low | 1 | 1 | Not possible ▲ | Not possible ▲ | Not possible ▲ |

| Through Condition - Years<br>'arget Condition | | Enhancement Through Distinctiveness - Years to Tar | | | | | | | | | |
|---|---|---|---|---|---|---|---|---|---|---|---|
| Poor - Good | Moderate - Good | Species-rich native hedgerow with trees - associated with bank or ditch | Species-rich native hedgerow with trees | Species-rich native hedgerow - associated with bank or ditch | Native hedgerow with trees - associated with bank or ditch | Species-rich native hedgerow | Native hedgerow - associated with bank or ditch | Native hedgerow with trees | Ecologically valuable line of trees | Ecologically valuable line of trees - associated with bank or ditch | Native hedgerow |
| 10 | 4 | Error ▲ | Error ▲ | Error ▲ | Error ▲ | Error ▲ | Error ▲ | Error ▲ | Error ▲ | Error ▲ | Error ▲ |
| 10 | 4 | 5 | Error ▲ | Error ▲ | Error ▲ | Error ▲ | Error ▲ | Error ▲ | Error ▲ | Error ▲ | Error ▲ |
| 5 | 2 | 10 | Error ▲ | Error ▲ | Error ▲ | Error ▲ | Error ▲ | Error ▲ | Error ▲ | Error ▲ | Error ▲ |
| 10 | 4 | 5 | Error ▲ | Error ▲ | Error ▲ | Error ▲ | Error ▲ | Error ▲ | Error ▲ | Error ▲ | Error ▲ |
| 5 | 2 | 10 | 10 | 5 | Error ▲ | Error ▲ | Error ▲ | Error ▲ | Error ▲ | Error ▲ | Error ▲ |
| 5 | 2 | 10 | Error ▲ | 5 | 10 | Error ▲ | Error ▲ | Error ▲ | Error ▲ | Error ▲ | Error ▲ |
| 10 | 4 | 5 | 5 | 5 | 5 | Error ▲ | Error ▲ | Error ▲ | Error ▲ | Error ▲ | Error ▲ |
| 30 | 10 | 12 | 12 | Error ▲ | 12 | Error ▲ | Error ▲ | Error ▲ | Error ▲ | Error ▲ | Error ▲ |
| 30 | 10 | 12 | Error ▲ | Error ▲ | 12 | Error ▲ | Error ▲ | Error ▲ | Error ▲ | Error ▲ | Error ▲ |
| 5 | 2 | 10 | 10 | 5 | 10 | 5 | 6 | 10 | Error ▲ | Error ▲ | Error ▲ |

| | | | | | | | | | | | |
|---|---|---|---|---|---|---|---|---|---|---|---|
| 30 | 10 | 12 | 12 | Error ▲ | 12 | Error ▲ | Error ▲ | 12 | Error ▲ | Error ▲ | Error ▲ |
| 30 | 10 | 12 | Error ▲ | Error ▲ | 12 | Error ▲ | Error ▲ | 12 | Error ▲ | Error ▲ | Error ▲ |
| Not possible ▲ | Not possible ▲ | Error ▲ | Error ▲ | Error ▲ | Error ▲ | Error ▲ | Error ▲ | Error ▲ | Error ▲ | Error ▲ | Error ▲ |

| rget Condition | | | Difficulty | | Trading Rules |
|---|---|---|---|---|---|
| Line of trees | Line of trees - associated with bank or ditch | Non-native and ornamental hedgerow | Technical Difficulty Creation | Technical Difficulty Enhancement | |
| Error ▲ | Error ▲ | Error ▲ | Low | Low | Like for like |
| Error ▲ | Error ▲ | Error ▲ | Low | Low | Like for like or better |
| Error ▲ | Error ▲ | Error ▲ | Low | Low | Like for like or better |
| Error ▲ | Error ▲ | Error ▲ | Low | Low | Like for like or better |
| Error ▲ | Error ▲ | Error ▲ | Low | Low | Same distinctiveness band or better |
| Error ▲ | Error ▲ | Error ▲ | Low | Low | Same distinctiveness band or better |
| Error ▲ | Error ▲ | Error ▲ | Low | Low | Same distinctiveness band or better |
| Error ▲ | Error ▲ | Error ▲ | Low | Low | Same distinctiveness band or better |
| Error ▲ | Error ▲ | Error ▲ | Low | Low | Same distinctiveness band or better |
| Error ▲ | Error ▲ | Error ▲ | Low | Low | Same distinctiveness band or better |

| | | | | | |
|---|---|---|---|---|---|
| Error ▲ | Error ▲ | Error ▲ | Low | Low | Same distinctiveness band or better |
| Error ▲ | Error ▲ | Error ▲ | Low | Low | Same distinctiveness band or better |
| Error ▲ | Error ▲ | Error ▲ | Low | Low | Same distinctiveness band or better |

| Condition | |
|---|---|
| Condition Category | Condition Score |
| Good | 3 |
| Moderate | 2 |
| Poor | 1 |

| Enhancement through Distinctiveness | |
|---|---|
| **Baseline Hedge Type** | **Species-rich native hedgerow with trees - associated with bank or ditch** |
| Species-rich native hedgerow with trees - associated with bank or ditch | V.High - V.High |
| Species-rich native hedgerow with trees | High - V.High |
| Species-rich native hedgerow - associated with bank or ditch | High - V.High |
| Native hedgerow with trees - associated with bank or ditch | High - V.High |
| Species-rich native hedgerow | Medium - V.High |
| Native hedgerow - associated with bank or ditch | Medium - V.High |
| Native hedgerow with trees | Medium - V.High |
| Ecologically valuable line of trees | Medium - V.High |
| Ecologically valuable line of trees - associated with bank or ditch | Medium - V.High |
| Native hedgerow | Low - V.High |

| | |
|---|---|
| Line of trees | Low - V.High |
| Line of trees - associated with bank or ditch | Low - V.High |
| Non-native and ornamental hedgerow | Error - Enhancement not possible ▲ |

| Post D | | | | |
|---|---|---|---|---|
| Species-rich native hedgerow with trees | Species-rich native hedgerow - associated with bank or ditch | Native hedgerow with trees - associated with bank or ditch | Species-rich native hedgerow | Native hedgerow - associated with bank or ditch |
| Error Trading Down ▲ | Error Trading Down ▲ | Error Trading Down ▲ | Error Trading Down ▲ | Error Trading Down ▲ |
| High - High | Error - Enhancement not possible ▲ | Error - Enhancement not possible ▲ | Error Trading Down ▲ | Error Trading Down ▲ |
| Error - Enhancement not possible ▲ | High - High | Error - Enhancement not possible ▲ | Error Trading Down ▲ | Error Trading Down ▲ |
| Error - Enhancement not possible ▲ | Error - Enhancement not possible ▲ | High - High | Error Trading Down ▲ | Error Trading Down ▲ |
| Medium - High | Medium - High | Error - Enhancement not possible ▲ | Medium - Medium | Error - Enhancement not possible ▲ |
| Error - Enhancement not possible ▲ | Medium - High | Medium - High | Error - Enhancement not possible ▲ | Medium - Medium |
| Medium - High | Medium - High | Medium - High | Error - Enhancement not possible ▲ | Error - Enhancement not possible ▲ |
| Medium - High | Error - Enhancement not possible ▲ | Medium - High | Error - Enhancement not possible ▲ | Error - Enhancement not possible ▲ |
| Error - Enhancement not possible ▲ | Error - Enhancement not possible ▲ | Medium - High | Error - Enhancement not possible ▲ | Error - Enhancement not possible ▲ |
| Low - High | Low - High | Low - High | Low - Medium | Low - Medium |

| | | | | |
|---|---|---|---|---|
| Low - High | Error - Enhancement not possible ▲ | Low - High | Error - Enhancement not possible ▲ | Error - Enhancement not possible ▲ |
| Error - Enhancement not possible ▲ | Error - Enhancement not possible ▲ | Low - High | Error - Enhancement not possible ▲ | Error - Enhancement not possible ▲ |
| Error - Enhancement not possible ▲ | Error - Enhancement not possible ▲ | Error - Enhancement not possible ▲ | Error - Enhancement not possible ▲ | Error - Enhancement not possible ▲ |

## evelopment Hedge Type

| Native hedgerow with trees | Ecologically valuable line of trees | Ecologically valuable line of trees - associated with bank or ditch | Native hedgerow | Line of trees |
|---|---|---|---|---|
| Error Trading Down ▲ | Error Trading Down ▲ | Error Trading Down ▲ | Error Trading Down ▲ | Error Trading Down ▲ |
| Error Trading Down ▲ | Error Trading Down ▲ | Error Trading Down ▲ | Error Trading Down ▲ | Error Trading Down ▲ |
| Error Trading Down ▲ | Error Trading Down ▲ | Error Trading Down ▲ | Error Trading Down ▲ | Error Trading Down ▲ |
| Error Trading Down ▲ | Error Trading Down ▲ | Error Trading Down ▲ | Error Trading Down ▲ | Error Trading Down ▲ |
| Error - Enhancement not possible ▲ | Error - Enhancement not possible ▲ | Error - Enhancement not possible ▲ | Error Trading Down ▲ | Error Trading Down ▲ |
| Error - Enhancement not possible ▲ | Error - Enhancement not possible ▲ | Error - Enhancement not possible ▲ | Error Trading Down ▲ | Error Trading Down ▲ |
| Medium - Medium | Error - Enhancement not possible ▲ | Error - Enhancement not possible ▲ | Error Trading Down ▲ | Error Trading Down ▲ |
| Error - Enhancement not possible ▲ | Medium - Medium | Medium - Medium | Error Trading Down ▲ | Error Trading Down ▲ |
| Error - Enhancement not possible ▲ | Error - Enhancement not possible ▲ | Medium - Medium | Error Trading Down ▲ | Error Trading Down ▲ |
| Low - Medium | Error - Enhancement not possible ▲ | Error - Enhancement not possible ▲ | Low - Low | Error - Enhancement not possible ▲ |

| | | | | |
|---|---|---|---|---|
| Low - Medium | Error - Enhancement not possible ▲ | Error - Enhancement not possible ▲ | Error - Enhancement not possible ▲ | Low - Low |
| Error - Enhancement not possible ▲ | Error - Enhancement not possible ▲ | Error - Enhancement not possible ▲ | Error - Enhancement not possible ▲ | Error - Enhancement not possible ▲ |
| Error - Enhancement not possible ▲ | Error - Enhancement not possible ▲ | Error - Enhancement not possible ▲ | Error - Enhancement not possible ▲ | Error - Enhancement not possible ▲ |

| Line of trees - associated with bank or ditch | Non-native and ornamental hedgerow |
|---|---|
| Error Trading Down ▲ | Error Trading Down ▲ |
| Error Trading Down ▲ | Error Trading Down ▲ |
| Error Trading Down ▲ | Error Trading Down ▲ |
| Error Trading Down ▲ | Error Trading Down ▲ |
| Error Trading Down ▲ | Error Trading Down ▲ |
| Error Trading Down ▲ | Error Trading Down ▲ |
| Error Trading Down ▲ | Error Trading Down ▲ |
| Error Trading Down ▲ | Error Trading Down ▲ |
| Error Trading Down ▲ | Error Trading Down ▲ |
| Error - Enhancement not possible ▲ | Error Trading Down ▲ |

| | |
|---|---|
| Low - Low | Error Trading Down ▲ |
| Low - Low | Error Trading Down ▲ |
| Error - Enhancement not possible ▲ | V.Low - V.Low |

Return to start

| Habitat Description | Distinctiveness | |
|---|---|---|
| | Distinctiveness Category | Distinctiveness Score |
| Priority habitat | V.High | 8 |
| Other rivers and streams | High | 6 |
| Ditches | Medium | 4 |
| Canals | Medium | 4 |
| Culvert | Low | 2 |

| Difficulty | | | Condition | | |
|---|---|---|---|---|---|
| Technical Difficulty Creation | Technical Difficulty Enhancement | Trading Rules | Good | Fairly Good | Moderate |
| High | Medium | Same habitat required – bespoke compensation option ⚠ | 3 | 2.5 | 2 |
| High | Medium | Same habitat required = | 3 | 2.5 | 2 |
| Medium | Low | Same habitat required = | 3 | 2.5 | 2 |
| Medium | Low | Same habitat required = | 3 | 2.5 | 2 |
| Medium | N/A | Better distinctiveness habitat required | Not Possible ▲ | Not Possible ▲ | Not Possible ▲ |

| | | Creation - Years to Target Condition for All Habitats | |
|---|---|---|---|
| **Fairly Poor** | **Poor** | Good | 10 |
| 1.5 | 1 | Fairly Good | 8 |
| 1.5 | 1 | Moderate | 5 |
| 1.5 | 1 | Fairly Poor | 2 |
| 1.5 | 1 | Poor | 1 |
| Not Possible ▲ | 1 | | |

| **Enhancement - Years t for All Ha** |
|---|
| Enhancement through Distinctiveness |

| :o Target Condition bitats |
| --- |
| 10 |

| Enhancement - Years to Target Condition | | | |
| --- | --- | --- | --- |
| **Baseline Condition** | **Proposed Condition** | | |
| | Poor | Fairly Poor | Moderate |
| Poor | 1 | 2 | 4 |
| Fairly Poor | N/A | 1 | 2 |
| Moderate | N/A | N/A | 1 |
| Fairly Good | N/A | N/A | N/A |
| Good | N/A | N/A | N/A |

| | |
|---|---|
| Fairly Good | Good |
| 6 | 8 |
| 4 | 6 |
| 2 | 4 |
| 1 | 2 |
| N/A | 1 |

| Encroachment | |
|---|---|
| **Encroachment into Watercourse** | **multiplier** |
| No Encroachment | 1 |
| Minor | 0.8 |
| Major | 0.5 |
| N/A - Culvert | 0.68 |

| Encroachment | |
|---|---|
| **Riparian Encroachment for Both Banks** | **multiplier** |
| Major/Major | 0.75 |
| Major/Moderate | 0.8 |
| Major/Minor | 0.84 |
| Major/No Encroachment | 0.87 |
| Moderate/ Moderate | 0.85 |
| Moderate/ Minor | 0.9 |
| Moderate/ No Encroachment | 0.92 |
| Minor/ Minor | 0.95 |
| Minor/ No Encroachment | 0.98 |
| No Encroachment/ No Encroachment | 1 |
| N/A - Culvert | 1 |

| Spatial | |
|---|---|
| **Description of multiplier** | **Category** |
| Low potential/action not identified in any plan | Low Strategic Significance |
| Delivery within Local Plans | High strategic significance |
| Delivery within River Basin Management Plan | High strategic significance |
| Delivery within Catchment Plans | High strategic significance |
| Delivery within Catchment Planning System | High strategic significance |
| Delivery within Priority Habitats for Restoration | High strategic significance |

| Strategic multiplier | Spatial<br>Description of multiplier |
|---|---|
| 1 | Formally identified in local strategy |
| 1.15 | Location ecologically desirable but not in local strategy |
| 1.15 | Area/compensation not in local strategy/ no local strategy |
| 1.15 | |
| 1.15 | |
| 1.15 | |

| Category | Strategic multiplier |
|---|---|
| High strategic significance | 1.15 |
| Medium strategic significance | 1.1 |
| Low Strategic Significance | 1 |

| Spatial | |
|---|---|
| **Description of multiplier** | **Strategic multiplier** |
| This metric is being used by an off-site provider | 1 |
| Within waterbody catchment | 1 |
| Outside waterbody catchment, but within operational catchment | 0.75 |
| Outside operational catchment | 0.5 |

| Distinctiveness categories | |
|---|---|
| **Distinctiveness Category** | **Distinctiveness Score** |
| V.High | 8 |
| High | 6 |
| Medium | 4 |
| Low | 2 |

| |
|---|
| **Suggested Action** |
| Loss Unacceptable |
| Avoid |
| Avoid, Mitigate or Compensate |
| Mitigate or Compensate |

Return to start

| Habitat Description |
| --- |
| Cropland - Arable field margins cultivated annually |
| Cropland - Arable field margins game bird mix |
| Cropland - Arable field margins pollen and nectar |
| Cropland - Arable field margins tussocky |
| Cropland - Cereal crops |
| Cropland - Winter stubble |
| Cropland - Horticulture |
| Cropland - Intensive orchards |
| Cropland - Non-cereal crops |
| Cropland - Temporary grass and clover leys |
| Grassland - Traditional orchards |
| Grassland - Bracken |
| Grassland - Floodplain wetland mosaic and CFGM |
| Grassland - Lowland calcareous grassland |
| Grassland - Lowland dry acid grassland |
| Grassland - Lowland meadows |
| Grassland - Modified grassland |
| Grassland - Other lowland acid grassland |
| Grassland - Other neutral grassland |
| Grassland - Tall herb communities (H6430) |
| Grassland - Upland acid grassland |
| Grassland - Upland calcareous grassland |
| Grassland - Upland hay meadows |
| Heathland and shrub - Blackthorn scrub |
| Heathland and shrub - Bramble scrub |
| Heathland and shrub - Gorse scrub |
| Heathland and shrub - Hawthorn scrub |
| Heathland and shrub - Hazel scrub |
| Heathland and shrub - Lowland heathland |
| Heathland and shrub - Mixed scrub |
| Heathland and shrub - Mountain heaths and willow scrub |
| Heathland and shrub - Rhododendron scrub |
| Heathland and shrub - Dunes with sea buckthorn (H2160) |
| Heathland and shrub - Other sea buckthorn scrub |
| Heathland and shrub - Willow scrub |
| Heathland and shrub - Upland heathland |
| Lakes - Aquifer fed naturally fluctuating water bodies |
| Lakes - High alkalinity lakes |
| Lakes - Low alkalinity lakes |
| Lakes - Marl lakes |
| Lakes - Moderate alkalinity lakes |
| Lakes - Peat lakes |
| Lakes - Ponds (priority habitat) |
| Lakes - Ponds (non-priority habitat) |
| Lakes - Reservoirs |
| Lakes - Temporary lakes ponds and pools (H3170) |

| |
|---|
| Sparsely vegetated land - Calaminarian grasslands |
| Sparsely vegetated land - Coastal sand dunes |
| Sparsely vegetated land - Coastal vegetated shingle |
| Sparsely vegetated land - Ruderal/Ephemeral |
| Sparsely vegetated land - Tall forbs |
| Sparsely vegetated land - Inland rock outcrop and scree habitats |
| Sparsely vegetated land - Limestone pavement |
| Sparsely vegetated land - Maritime cliff and slopes |
| Sparsely vegetated land - Other inland rock and scree |
| Urban - Allotments |
| Lakes - Ornamental lake or pond |
| Urban - Artificial unvegetated, unsealed surface |
| Urban - Bioswale |
| Urban - Intensive green roof |
| Urban - Built linear features |
| Urban - Cemeteries and churchyards |
| Urban - Developed land; sealed surface |
| Urban - Other green roof |
| Urban - Facade-bound green wall |
| Urban - Ground based green wall |
| Urban - Ground level planters |
| Urban - Biodiverse green roof |
| Urban - Introduced shrub |
| Urban - Open mosaic habitats on previously developed land |
| Urban - Rain garden |
| Urban - Actively worked sand pit quarry or open cast mine |
| Individual trees - Urban tree |
| Urban - Sustainable drainage system |
| Urban - Unvegetated garden |
| Urban - Vacant or derelict land |
| Urban - Bare ground |
| Urban - Vegetated garden |
| Wetland - Blanket bog |
| Wetland - Depressions on peat substrates (H7150) |
| Wetland - Fens (upland and lowland) |
| Wetland - Lowland raised bog |
| Wetland - Oceanic valley mire[1] (D2.1) |
| Wetland - Purple moor grass and rush pastures |
| Wetland - Reedbeds |
| Wetland - Transition mires and quaking bogs (H7140) |
| Woodland and forest - Felled |
| Woodland and forest - Lowland beech and yew woodland |
| Woodland and forest - Lowland mixed deciduous woodland |
| Woodland and forest - Native pine woodlands |
| Woodland and forest - Other coniferous woodland |
| Woodland and forest - Other Scot's pine woodland |
| Woodland and forest - Other woodland; broadleaved |
| Woodland and forest - Other woodland; mixed |
| Woodland and forest - Upland birchwoods |
| Woodland and forest - Upland mixed ashwoods |
| Woodland and forest - Upland oakwood |
| Woodland and forest - Wet woodland |

| |
|---|
| Woodland and forest - Wood-pasture and parkland |
| Coastal lagoons - Coastal lagoons |
| Rocky shore - High energy littoral rock |
| Rocky shore - High energy littoral rock - on peat, clay or chalk |
| Rocky shore - Moderate energy littoral rock |
| Rocky shore - Moderate energy littoral rock - on peat, clay or chalk |
| Rocky shore - Low energy littoral rock |
| Rocky shore - Low energy littoral rock - on peat, clay or chalk |
| Rocky shore - Features of littoral rock |
| Rocky shore - Features of littoral rock - on peat, clay or chalk |
| Intertidal sediment - Littoral coarse sediment |
| Intertidal sediment - Littoral mud |
| Intertidal sediment - Littoral mixed sediments |
| Coastal saltmarsh - Saltmarshes and saline reedbeds |
| Coastal saltmarsh - Artificial saltmarshes and saline reedbeds |
| Intertidal sediment - Littoral seagrass |
| Intertidal sediment - Littoral seagrass on peat, clay or chalk |
| Intertidal sediment - Littoral biogenic reefs - Mussels |
| Intertidal sediment - Littoral biogenic reefs - Sabellaria |
| Intertidal sediment - Features of littoral sediment |
| Intertidal sediment - Artificial littoral coarse sediment |
| Intertidal sediment - Artificial littoral mud |
| Intertidal sediment - Artificial littoral sand |
| Intertidal sediment - Artificial littoral muddy sand |
| Intertidal sediment - Artificial littoral mixed sediments |
| Intertidal sediment - Artificial littoral seagrass |
| Intertidal sediment - Artificial littoral biogenic reefs |
| Intertidal sediment - Littoral sand |
| Intertidal sediment - Littoral muddy sand |
| Intertidal hard structures - Artificial hard structures |
| Intertidal hard structures - Artificial features of hard structures |
| Intertidal hard structures - Artificial hard structures with integrated greening of grey infrastructure (IGGI) |
| Watercourse footprint - Watercourse footprint |
| Individual trees - Rural tree |

| Condition | | | | |
|---|---|---|---|---|
| Good | Fairly Good | Moderate | Fairly Poor | Poor |
| Not Possible ▲ | Not Possible ▲ | Not Possible ▲ | Not Possible ▲ | Not Possible ▲ |
| Not Possible ▲ | Not Possible ▲ | Not Possible ▲ | Not Possible ▲ | Not Possible ▲ |
| Not Possible ▲ | Not Possible ▲ | Not Possible ▲ | Not Possible ▲ | Not Possible ▲ |
| Not Possible ▲ | Not Possible ▲ | Not Possible ▲ | Not Possible ▲ | Not Possible ▲ |
| Not Possible ▲ | Not Possible ▲ | Not Possible ▲ | Not Possible ▲ | Not Possible ▲ |
| Not Possible ▲ | Not Possible ▲ | Not Possible ▲ | Not Possible ▲ | Not Possible ▲ |
| Not Possible ▲ | Not Possible ▲ | Not Possible ▲ | Not Possible ▲ | Not Possible ▲ |
| Not Possible ▲ | Not Possible ▲ | Not Possible ▲ | Not Possible ▲ | Not Possible ▲ |
| Not Possible ▲ | Not Possible ▲ | Not Possible ▲ | Not Possible ▲ | Not Possible ▲ |
| Not Possible ▲ | Not Possible ▲ | Not Possible ▲ | Not Possible ▲ | Not Possible ▲ |
| 3 | 2.5 | 2 | 1.5 | 1 |
| Not Possible ▲ | Not Possible ▲ | Not Possible ▲ | Not Possible ▲ | Not Possible ▲ |
| 3 | 2.5 | 2 | 1.5 | 1 |
| 3 | 2.5 | 2 | 1.5 | 1 |
| 3 | 2.5 | 2 | 1.5 | 1 |
| 3 | 2.5 | 2 | 1.5 | 1 |
| 3 | 2.5 | 2 | 1.5 | 1 |
| 3 | 2.5 | 2 | 1.5 | 1 |
| 3 | 2.5 | 2 | 1.5 | 1 |
| 3 | 2.5 | 2 | 1.5 | 1 |
| 3 | 2.5 | 2 | 1.5 | 1 |
| 3 | 2.5 | 2 | 1.5 | 1 |
| 3 | 2.5 | 2 | 1.5 | 1 |
| 3 | 2.5 | 2 | 1.5 | 1 |
| Not Possible ▲ | Not Possible ▲ | Not Possible ▲ | Not Possible ▲ | Not Possible ▲ |
| 3 | 2.5 | 2 | 1.5 | 1 |
| 3 | 2.5 | 2 | 1.5 | 1 |
| 3 | 2.5 | 2 | 1.5 | 1 |
| 3 | 2.5 | 2 | 1.5 | 1 |
| 3 | 2.5 | 2 | 1.5 | 1 |
| 3 | 2.5 | 2 | 1.5 | 1 |
| Not Possible ▲ | Not Possible ▲ | Not Possible ▲ | Not Possible ▲ | Not Possible ▲ |
| 3 | 2.5 | 2 | 1.5 | 1 |
| Not Possible ▲ | Not Possible ▲ | Not Possible ▲ | Not Possible ▲ | Not Possible ▲ |
| 3 | 2.5 | 2 | 1.5 | 1 |
| 3 | 2.5 | 2 | 1.5 | 1 |
| 3 | 2.5 | 2 | 1.5 | 1 |
| 3 | 2.5 | 2 | 1.5 | 1 |
| 3 | 2.5 | 2 | 1.5 | 1 |
| 3 | 2.5 | 2 | 1.5 | 1 |
| 3 | 2.5 | 2 | 1.5 | 1 |
| 3 | 2.5 | 2 | 1.5 | 1 |
| 3 | 2.5 | 2 | 1.5 | 1 |
| 3 | 2.5 | 2 | 1.5 | 1 |
| 3 | 2.5 | 2 | 1.5 | 1 |
| 3 | 2.5 | 2 | 1.5 | 1 |

| | | | | |
|---|---|---|---|---|
| 3 | 2.5 | 2 | 1.5 | 1 |
| 3 | 2.5 | 2 | 1.5 | 1 |
| 3 | 2.5 | 2 | 1.5 | 1 |
| 3 | 2.5 | 2 | 1.5 | 1 |
| 3 | 2.5 | 2 | 1.5 | 1 |
| 3 | 2.5 | 2 | 1.5 | 1 |
| 3 | 2.5 | 2 | 1.5 | 1 |
| 3 | 2.5 | 2 | 1.5 | 1 |
| 3 | 2.5 | 2 | 1.5 | 1 |
| 3 | 2.5 | 2 | 1.5 | 1 |
| 3 | 2.5 | 2 | 1.5 | 1 |
| Not Possible ▲ | Not Possible ▲ | Not Possible ▲ | Not Possible ▲ | Not Possible ▲ |
| 3 | 2.5 | 2 | 1.5 | 1 |
| 3 | 2.5 | 2 | 1.5 | 1 |
| Not Possible ▲ | Not Possible ▲ | Not Possible ▲ | Not Possible ▲ | Not Possible ▲ |
| 3 | 2.5 | 2 | 1.5 | 1 |
| Not Possible ▲ | Not Possible ▲ | Not Possible ▲ | Not Possible ▲ | Not Possible ▲ |
| Not Possible ▲ | Not Possible ▲ | Not Possible ▲ | Not Possible ▲ | Not Possible ▲ |
| 3 | 2.5 | 2 | 1.5 | 1 |
| 3 | 2.5 | 2 | 1.5 | 1 |
| Not Possible ▲ | Not Possible ▲ | Not Possible ▲ | Not Possible ▲ | Not Possible ▲ |
| 3 | 2.5 | 2 | 1.5 | 1 |
| Not Possible ▲ | Not Possible ▲ | Not Possible ▲ | Not Possible ▲ | Not Possible ▲ |
| 3 | 2.5 | 2 | 1.5 | 1 |
| 3 | 2.5 | 2 | 1.5 | 1 |
| Not Possible ▲ | Not Possible ▲ | Not Possible ▲ | Not Possible ▲ | Not Possible ▲ |
| 3 | 2.5 | 2 | 1.5 | 1 |
| 3 | 2.5 | 2 | 1.5 | 1 |
| Not Possible ▲ | Not Possible ▲ | Not Possible ▲ | Not Possible ▲ | Not Possible ▲ |
| 3 | 2.5 | 2 | 1.5 | 1 |
| 3 | 2.5 | 2 | 1.5 | 1 |
| Not Possible ▲ | Not Possible ▲ | Not Possible ▲ | Not Possible ▲ | Not Possible ▲ |
| 3 | 2.5 | 2 | 1.5 | 1 |
| 3 | 2.5 | 2 | 1.5 | 1 |
| 3 | 2.5 | 2 | 1.5 | 1 |
| 3 | 2.5 | 2 | 1.5 | 1 |
| 3 | 2.5 | 2 | 1.5 | 1 |
| 3 | 2.5 | 2 | 1.5 | 1 |
| 3 | 2.5 | 2 | 1.5 | 1 |
| 3 | 2.5 | 2 | 1.5 | 1 |
| 3 | Not Possible ▲ | Not Possible ▲ | Not Possible ▲ | Not Possible ▲ |
| 3 | 2.5 | 2 | 1.5 | 1 |
| 3 | 2.5 | 2 | 1.5 | 1 |
| 3 | 2.5 | 2 | 1.5 | 1 |
| 3 | 2.5 | 2 | 1.5 | 1 |
| 3 | 2.5 | 2 | 1.5 | 1 |
| 3 | 2.5 | 2 | 1.5 | 1 |
| 3 | 2.5 | 2 | 1.5 | 1 |
| 3 | 2.5 | 2 | 1.5 | 1 |
| 3 | 2.5 | 2 | 1.5 | 1 |
| 3 | 2.5 | 2 | 1.5 | 1 |
| 3 | 2.5 | 2 | 1.5 | 1 |

| | | | | |
|---|---|---|---|---|
| 3 | 2.5 | 2 | 1.5 | 1 |
| 3 | 2.5 | 2 | 1.5 | 1 |
| 3 | 2.5 | 2 | 1.5 | 1 |
| 3 | 2.5 | 2 | 1.5 | 1 |
| 3 | 2.5 | 2 | 1.5 | 1 |
| 3 | 2.5 | 2 | 1.5 | 1 |
| 3 | 2.5 | 2 | 1.5 | 1 |
| 3 | 2.5 | 2 | 1.5 | 1 |
| 3 | 2.5 | 2 | 1.5 | 1 |
| 3 | 2.5 | 2 | 1.5 | 1 |
| 3 | 2.5 | 2 | 1.5 | 1 |
| 3 | 2.5 | 2 | 1.5 | 1 |
| 3 | 2.5 | 2 | 1.5 | 1 |
| 3 | 2.5 | 2 | 1.5 | 1 |
| 3 | 2.5 | 2 | 1.5 | 1 |
| 3 | 2.5 | 2 | 1.5 | 1 |
| 3 | 2.5 | 2 | 1.5 | 1 |
| 3 | 2.5 | 2 | 1.5 | 1 |
| 3 | 2.5 | 2 | 1.5 | 1 |
| 3 | 2.5 | 2 | 1.5 | 1 |
| 3 | 2.5 | 2 | 1.5 | 1 |
| 3 | 2.5 | 2 | 1.5 | 1 |
| 3 | 2.5 | 2 | 1.5 | 1 |
| 3 | 2.5 | 2 | 1.5 | 1 |
| 3 | 2.5 | 2 | 1.5 | 1 |
| 3 | 2.5 | 2 | 1.5 | 1 |
| 3 | 2.5 | 2 | 1.5 | 1 |
| 3 | 2.5 | 2 | 1.5 | 1 |
| 3 | 2.5 | 2 | 1.5 | 1 |
| 3 | 2.5 | 2 | 1.5 | 1 |
| 3 | 2.5 | 2 | 1.5 | 1 |
| 3 | 2.5 | 2 | 1.5 | 1 |
| Not Possible ▲ | Not Possible ▲ | Not Possible ▲ | Not Possible ▲ | Not Possible ▲ |
| 3 | 2.5 | 2 | 1.5 | 1 |

| Condition Assessment N/A | N/A - Other |
|---|---|
| 1 | Not Possible ▲ |
| 1 | Not Possible ▲ |
| 1 | Not Possible ▲ |
| 1 | Not Possible ▲ |
| 1 | Not Possible ▲ |
| 1 | Not Possible ▲ |
| 1 | Not Possible ▲ |
| 1 | Not Possible ▲ |
| 1 | Not Possible ▲ |
| 1 | Not Possible ▲ |
| Not Possible ▲ | Not Possible ▲ |
| 1 | Not Possible ▲ |
| Not Possible ▲ | Not Possible ▲ |
| Not Possible ▲ | Not Possible ▲ |
| Not Possible ▲ | Not Possible ▲ |
| Not Possible ▲ | Not Possible ▲ |
| Not Possible ▲ | Not Possible ▲ |
| Not Possible ▲ | Not Possible ▲ |
| Not Possible ▲ | Not Possible ▲ |
| Not Possible ▲ | Not Possible ▲ |
| Not Possible ▲ | Not Possible ▲ |
| Not Possible ▲ | Not Possible ▲ |
| Not Possible ▲ | Not Possible ▲ |
| Not Possible ▲ | Not Possible ▲ |
| 1 | Not Possible ▲ |
| Not Possible ▲ | Not Possible ▲ |
| Not Possible ▲ | Not Possible ▲ |
| Not Possible ▲ | Not Possible ▲ |
| Not Possible ▲ | Not Possible ▲ |
| Not Possible ▲ | Not Possible ▲ |
| Not Possible ▲ | Not Possible ▲ |
| 1 | Not Possible ▲ |
| Not Possible ▲ | Not Possible ▲ |
| 1 | Not Possible ▲ |
| Not Possible ▲ | Not Possible ▲ |
| Not Possible ▲ | Not Possible ▲ |
| Not Possible ▲ | Not Possible ▲ |
| Not Possible ▲ | Not Possible ▲ |
| Not Possible ▲ | Not Possible ▲ |
| Not Possible ▲ | Not Possible ▲ |
| Not Possible ▲ | Not Possible ▲ |
| Not Possible ▲ | Not Possible ▲ |
| Not Possible ▲ | Not Possible ▲ |
| Not Possible ▲ | Not Possible ▲ |
| Not Possible ▲ | Not Possible ▲ |
| Not Possible ▲ | Not Possible ▲ |

| | |
|---|---|
| Not Possible ▲ | Not Possible ▲ |
| Not Possible ▲ | Not Possible ▲ |
| Not Possible ▲ | Not Possible ▲ |
| Not Possible ▲ | Not Possible ▲ |
| Not Possible ▲ | Not Possible ▲ |
| Not Possible ▲ | Not Possible ▲ |
| Not Possible ▲ | Not Possible ▲ |
| Not Possible ▲ | Not Possible ▲ |
| Not Possible ▲ | Not Possible ▲ |
| Not Possible ▲ | Not Possible ▲ |
| Not Possible ▲ | Not Possible ▲ |
| Not Possible ▲ | 0 |
| Not Possible ▲ | Not Possible ▲ |
| Not Possible ▲ | Not Possible ▲ |
| Not Possible ▲ | 0 |
| Not Possible ▲ | Not Possible ▲ |
| Not Possible ▲ | 0 |
| 1 | Not Possible ▲ |
| Not Possible ▲ | Not Possible ▲ |
| Not Possible ▲ | Not Possible ▲ |
| 1 | Not Possible ▲ |
| Not Possible ▲ | Not Possible ▲ |
| 1 | Not Possible ▲ |
| Not Possible ▲ | Not Possible ▲ |
| Not Possible ▲ | Not Possible ▲ |
| 1 | Not Possible ▲ |
| Not Possible ▲ | Not Possible ▲ |
| Not Possible ▲ | Not Possible ▲ |
| Not Possible ▲ | 0 |
| Not Possible ▲ | Not Possible ▲ |
| Not Possible ▲ | Not Possible ▲ |
| 1 | Not Possible ▲ |
| Not Possible ▲ | Not Possible ▲ |
| Not Possible ▲ | Not Possible ▲ |
| Not Possible ▲ | Not Possible ▲ |
| Not Possible ▲ | Not Possible ▲ |
| Not Possible ▲ | Not Possible ▲ |
| Not Possible ▲ | Not Possible ▲ |
| Not Possible ▲ | Not Possible ▲ |
| Not Possible ▲ | Not Possible ▲ |
| Not Possible ▲ | Not Possible ▲ |
| Not Possible ▲ | Not Possible ▲ |
| Not Possible ▲

| | |
|---|---|
| Not Possible ▲ | Not Possible ▲ |
| Not Possible ▲ | Not Possible ▲ |
| Not Possible ▲ | Not Possible ▲ |
| Not Possible ▲ | Not Possible ▲ |
| Not Possible ▲ | Not Possible ▲ |
| Not Possible ▲ | Not Possible ▲ |
| Not Possible ▲ | Not Possible ▲ |
| Not Possible ▲ | Not Possible ▲ |
| Not Possible ▲ | Not Possible ▲ |
| Not Possible ▲ | Not Possible ▲ |
| Not Possible ▲ | Not Possible ▲ |
| Not Possible ▲ | Not Possible ▲ |
| Not Possible ▲ | Not Possible ▲ |
| Not Possible ▲ | Not Possible ▲ |
| Not Possible ▲ | Not Possible ▲ |
| Not Possible ▲ | Not Possible ▲ |
| Not Possible ▲ | Not Possible ▲ |
| Not Possible ▲ | Not Possible ▲ |
| Not Possible ▲ | Not Possible ▲ |
| Not Possible ▲ | Not Possible ▲ |
| Not Possible ▲ | Not Possible ▲ |
| Not Possible ▲ | Not Possible ▲ |
| Not Possible ▲ | Not Possible ▲ |
| Not Possible ▲ | Not Possible ▲ |
| Not Possible ▲ | Not Possible ▲ |
| Not Possible ▲ | Not Possible ▲ |
| Not Possible ▲ | Not Possible ▲ |
| Not Possible ▲ | Not Possible ▲ |
| Not Possible ▲ | Not Possible ▲ |
| Not Possible ▲ | Not Possible ▲ |
| Not Possible ▲ | Not Possible ▲ |
| Not Possible ▲ | 0 |
| Not Possible ▲ | Not Possible ▲ |

| Version |
| --- |
| Version 1.0.0 |
| Version 1.0.1 |
| Version 1.0.2 |
| Version 1.0.3 |
| Version 1.0.4 |

| Changes made |
| --- |
| Initial statutory version |
| Amended to fix an error in the irreplaceable habitats dropdown and minor changes to the working of the tool such as ensuring the rows auto populate correctly and cells adjust their height so error messages can be read |
| Updated to correct some labelling errors, minor formula errors and expand width of columns |
| Minor formatting errors corrected to ensure text is visible and flags appear correctly, version history sheet added. |
| Tab names – Unit Shortfall changed to Credits<br>Formula Correction in Tab D2 – Column V<br>Formula Correction in Headline Results B19 and M7, correcting a typo in cell output<br>Corrections to UKHab codes in tab G1<br>Amended habitat definitions and codes in tab G1<br>Corrections to cell references in tab G2<br>Minor Changes to the layout of Area Habitat Trading Summary<br>Corrections to the Credits tiers of Littoral Sea Grass and Lowland Beech and YewMinor formatting corrections<br>Change of 'Habitats' to 'Area Habitats' where appropriate<br>Change to enhancement rules for IH 'Other Woodland' with changes to formula in columns T and U of A3 and D3 |

| Date released |
| --- |
| 29th November 2023 |
| 15th December 2023 |
| 12th February 2024 |
| 23rd July 2024 |
| 3rd July 2025 |

Return to start

This tool is intended to be used for historic data. Any s
circumstances where a mo

| Phase 1 Habitat |
| --- |
| Woodland |
| Broadleaved woodland |
| Semi-natural broadleaved woodland |
| Plantation broadleaved woodland |
| Coniferous woodland |
| Semi-natural coniferous woodland |
| Plantation coniferous woodland |
| Mixed woodland |
| Semi-natural mixed woodland |
| Plantation mixed woodland |
| Scrub |
| Dense / continuous scrub |
| Scattered scrub |
| Parkland / scattered trees |
| Broadleaved parkland / scattered trees |
| Coniferous parkland / scattered trees |
| Mixed parkland / scattered trees |
| Scattered trees |
| Scattered trees |
| Recently-felled woodland |
| Broadleaved recently felled woodland |
| Coniferous recently felled woodland |
| Mixed recently felled woodland |
| Acid grassland |
| Acid grassland |
| Unimproved acid grassland |
| Unimproved acid grassland |
| Semi-improved acid grassland (Good quality) |
| Semi-improved acid grassland (Good quality) |
| Semi-improved acid grassland (Poor quality) |
| Neutral grassland |
| Unimproved neutral grassland |
| Semi-improved neutral grassland (Good quality) |
| Semi-improved neutral grassland (Poor quality) |
| Calcareous grassland |
| Calcareous grassland |
| Unimproved calcareous grassland |
| Unimproved calcareous grassland |
| Semi-improved calcareous grassland (Good quality) |
| Semi-improved calcareous grassland (Good quality) |

| | |
|---|---|
| | Semi-improved calcareous grassland (Poor quality) |
| | Improved grassland |
| | Marsh/marshy grassland |
| | Marsh/marshy grassland |
| | Marsh/marshy grassland |
| | Poor semi-improved grassland |
| | Strandline vegetation coastland |
| | Sand dune |
| | Dune slack sand dune coastland |
| | Dune grassland sand dune coastland |
| | Dune heath sand dune coastland |
| | Dune scrub sand dune coastland |
| | Open dune sand dune coastland |
| | Maritime cliff coastland |
| | Hard maritime cliff coastland |
| | Soft maritime cliff |
| | Crevice/ledge vegetation |
| | Crevice/ledge vegetation |
| | Coastal grassland |
| | Coastal grassland |
| | Coastal grassland |
| | Coastal grassland |
| | Coastal heathland |
| | Coastal heathland |
| | Standing open water |
| | Standing open water |
| | Standing open water |
| | Standing open water |
| | Standing open water |
| | Standing open water |
| | Standing open water |
| | Standing open water |
| | Standing open water |
| | Standing open water |
| | Dry dwarf shrub heath |
| | Dry dwarf shrub heath |
| | Acidic dry dwarf shrub heath |
| | Acidic dry dwarf shrub heath |
| | Basic dry dwarf shrub heath |
| | Basic dry dwarf shrub heath |
| | Wet dwarf shrub heath |
| | Wet dwarf shrub heath |
| | Lichen / bryophyte heath |
| | Lichen / bryophyte heath |
| | Montane heath / dwarf herb |
| | Dry heath / acidic grass mosaic |
| | Wet heath / acidic grass mosaic |
| | Dry heath / acidic grass mosaic |
| | Wet heath / acidic grass mosaic |
| | Bracken |
| | Continuous bracken |

| | |
|---|---|
| | Scattered bracken |
| | Other tall herb or fern (Good quality) |
| | Other tall herb or fern |
| | Tall ruderal |
| | Tall ruderal |
| | Non-ruderal |
| | Bog |
| | Sphagnum bog |
| | Blanket bog |
| | Raised bog |
| | Wet modified bog |
| | Dry modified bog |
| | Dry modified bog |
| | Flush and spring |
| | Acid/neutral flush |
| | Basic flush |
| | Bryophyte-dominated spring |
| | Fen |
| | Valley mire |
| | Basin mire |
| | Floodplain mire |
| | Bare peat |
| | Swamp |
| | Marginal and inundation |
| | Marginal and inundation |
| | Marginal vegetation |
| | Inundation vegetation |
| | Natural rock exposures and caves (Good quality) |
| | Natural rock exposures and caves |
| | Inland cliff (High quality) |
| | Inland cliff |
| | Acidic inland cliff |
| | Basic inland cliff |
| | Scree |
| | Acidic scree |
| | Basic scree |
| | Limestone pavement |
| | Other natural rock exposure |
| | Other acidic natural rock exposure |
| | Other basic rock exposure |
| | Artificial rock exposures |
| | Artificial rock exposures |
| | Artificial rock exposures |
| | Artificial rock exposures |
| | Artificial rock exposures |
| | Artificial rock exposures |
| | Quarry |
| | Spoil heap |
| | Mine |
| | Refuse tip |
| | Cultivated/disturbed ground |

| |
|---|
| Arable |
| Amenity grassland |
| Ephemeral / short perennial |
| Introduced shrub |
| Fence |
| Wall |
| Built-up areas |
| Caravans |
| Sea wall (artificial materials) |
| Buildings |
| Bare ground |
| Bare ground |

suggested translation between a phase 1 habitat and metric habitat should n
ore appropriate metric habitat may be chosen when ecological expertise is a

| Metric habitat |
|---|
| Woodland and forest - Other woodland; mixed |
| Woodland and forest - Other woodland; broadleaved |
| Woodland and forest - Lowland mixed deciduous woodland |
| Woodland and forest - Other woodland; broadleaved |
| Woodland and forest - Other coniferous woodland |
| Woodland and forest - Native pine woodlands |
| Woodland and forest - Other coniferous woodland |
| Woodland and forest - Other woodland; mixed |
| Woodland and forest - Lowland mixed deciduous woodland |
| Woodland and forest - Other woodland; mixed |
| Heathland and shrub - Mixed scrub |
| Heathland and shrub - Mixed scrub |
| Heathland and shrub - Mixed scrub |
| Woodland and forest - Wood-pasture and parkland |
| Woodland and forest - Wood-pasture and parkland |
| Woodland and forest - Other coniferous woodland |
| Woodland and forest - Wood-pasture and parkland |
| Individual trees - Urban tree |
| Individual trees - Rural tree |
| Woodland and forest - Felled |
| Woodland and forest - Felled |
| Woodland and forest - Felled |
| Woodland and forest - Felled |
| Grassland - Other lowland acid grassland |
| Grassland - Upland acid grassland |
| Grassland - Lowland dry acid grassland |
| Grassland - Upland hay meadows |
| Grassland - Upland acid grassland |
| Grassland - Other lowland acid grassland |
| Grassland - Modified grassland |
| Grassland - Other neutral grassland |
| Grassland - Lowland meadows |
| Grassland - Other neutral grassland |
| Grassland - Modified grassland |
| Grassland - Upland calcareous grassland |
| Grassland - Lowland calcareous grassland |
| Grassland - Lowland calcareous grassland |
| Grassland - Upland calcareous grassland |
| Grassland - Upland calcareous grassland |
| Grassland - Lowland calcareous grassland |

| |
|---|
| Grassland - Modified grassland |
| Grassland - Modified grassland |
| Wetland - Purple moor grass and rush pastures |
| Grassland - Other neutral grassland |
| Grassland - Modified grassland |
| Grassland - Modified grassland |
| Sparsely vegetated land - Coastal vegetated shingle |
| Sparsely vegetated land - Coastal sand dunes |
| Sparsely vegetated land - Coastal sand dunes |
| Sparsely vegetated land - Coastal sand dunes |
| Sparsely vegetated land - Coastal sand dunes |
| Sparsely vegetated land - Coastal sand dunes |
| Sparsely vegetated land - Coastal sand dunes |
| Sparsely vegetated land - Maritime cliff and slopes |
| Sparsely vegetated land - Maritime cliff and slopes |
| Sparsely vegetated land - Maritime cliff and slopes |
| Sparsely vegetated land - Maritime cliff and slopes |
| Grassland - Tall herb communities |
| Sparsely vegetated land - Maritime cliff and slopes |
| Grassland - Lowland meadows |
| Grassland - Lowland dry acid grassland |
| Grassland - Other lowland acid grassland |
| Sparsely vegetated land - Maritime cliff and slopes |
| Heathland and shrub - Lowland heathland |
| Lakes - Aquifer fed naturally fluctuating water bodies |
| Ditches |
| Lakes - High alkalinity lakes |
| Lakes - Low alkalinity lakes |
| Lakes - Marl lakes |
| Lakes - Moderate alkalinity lakes |
| Lakes - Peat Lakes |
| Lakes - Ponds (priority habitat) |
| Lakes - Ponds (non-priority habitat) |
| Lakes - Reservoirs |
| Lakes - Temporary lakes, ponds and pools |
| Heathland and shrub - Lowland heathland |
| Heathland and shrub - Upland heathland |
| Heathland and shrub - Lowland heathland |
| Heathland and shrub - Upland heathland |
| Heathland and shrub - Lowland heathland |
| Heathland and shrub - Upland heathland |
| Heathland and shrub - Lowland heathland |
| Heathland and shrub - Upland heathland |
| Heathland and shrub - Lowland heathland |
| Heathland and shrub - Upland heathland |
| Heathland and shrub - Mountain heaths and willow scrub |
| Heathland and shrub - Lowland heathland |
| Heathland and shrub - Lowland heathland |
| Heathland and shrub - Upland heathland |
| Heathland and shrub - Upland heathland |
| Grassland - Bracken |
| Grassland - Bracken |

| |
|---|
| Grassland - Bracken |
| Sparsely vegetated land - Inland rock outcrop and scree habitats |
| Grassland - Bracken |
| Sparsely vegetated land - Ruderal/ephemeral |
| Sparsely vegetated land - Tall forbs |
| Sparsely vegetated land - Ruderal/ephemeral |
| Wetland - Lowland raised bog |
| Wetland - Lowland raised bog |
| Wetland - Blanket bog |
| Wetland - Lowland raised bog |
| Wetland - Transition mires and quaking bogs (H7140) |
| Wetland - Blanket bog |
| Wetland - Lowland raised bog |
| Wetland - Fens (upland and lowland) |
| Wetland - Fens (upland and lowland) |
| Wetland - Fens (upland and lowland) |
| Wetland - Fens (upland and lowland) |
| Wetland - Fens (upland and lowland) |
| Wetland – Oceanic valley mire[1] (D2.1) |
| Wetland – Oceanic valley mire[1] (D2.1) |
| Wetland – Oceanic valley mire[1] (D2.1) |
| Wetland - Depressions on peat substrates (H7150) |
| Wetland - Fens (upland and lowland) |
| Wetland - Fens (upland and lowland) |
| Wetland - Reedbeds |
| Use the feature that it is within, i.e. River, Lake type etc. |
| Wetland - Reedbeds |
| Sparsely vegetated land - Inland rock outcrop and scree habitats |
| Sparsely vegetated land - Other inland rock and scree |
| Sparsely vegetated land - Inland rock outcrop and scree habitats |
| Sparsely vegetated land - Other inland rock and scree |
| Sparsely vegetated land - Inland rock outcrop and scree habitats |
| Sparsely vegetated land - Inland rock outcrop and scree habitats |
| Sparsely vegetated land - Inland rock outcrop and scree habitats |
| Sparsely vegetated land - Inland rock outcrop and scree habitats |
| Sparsely vegetated land - Inland rock outcrop and scree habitats |
| Sparsely vegetated land - Limestone pavement |
| Sparsely vegetated land - Other inland rock and scree |
| Sparsely vegetated land - Other inland rock and scree |
| Sparsely vegetated land - Other inland rock and scree |
| Sparsely vegetated land - Other inland rock and scree |
| Sparsely vegetated land - Other inland rock and scree |
| Sparsely vegetated land - Other inland rock and scree |
| Sparsely vegetated land - Other inland rock and scree |
| Sparsely vegetated land - Other inland rock and scree |
| Sparsely vegetated land - Other inland rock and scree |
| Urban - Active sand pit quarry or open cast mine |
| Urban - Active sand pit quarry or open cast mine |
| Urban - Active sand pit quarry or open cast mine |
| Urban - Artificial unvegetated, unsealed surface |
| Cropland - Cereal crops |

| Select most appropriate habitat within the 'Cropland' broad habitat type |
| --- |
| Grassland - Modified grassland |
| Sparsely vegetated land - Ruderal/ephemeral |
| Urban - Introduced shrub |
| Urban - Built linear features |
| Urban - Built linear features |
| Urban - Developed land; sealed surface |
| Urban - Developed land; sealed surface |
| Urban - Developed land; sealed surface |
| Urban - Developed land; sealed surface |
| Urban - Vacant or derelict land |
| Urban - Bare ground |

ıot be considered a rule - there may be
pplied.

| Distinctiveness band |
| --- |
| Medium |
| Medium |
| High |
| Medium |
| Low |
| High |
| Low |
| Medium |
| High |
| Medium |
| Medium |
| Medium |
| Medium |
| V.High |
| V.High |
| Low |
| V.High |
| Medium |
| Medium |
| High |
| High |
| High |
| High |
| Medium |
| Medium |
| V.High |
| V.High |
| Medium |
| Medium |
| Low |
| Medium |
| V.High |
| Medium |
| Low |
| High |
| High |
| High |
| High |
| High |
| High |

| |
|---|
| Low |
| Low |
| V.High |
| Medium |
| Low |
| Low |
| High |
| High |
| High |
| High |
| High |
| High |
| High |
| High |
| High |
| High |
| High |
| High |
| High |
| V.High |
| V.High |
| Medium |
| High |
| High |
| V.High |
| Medium |
| High |
| High |
| High |
| High |
| High |
| High |
| Medium |
| Medium |
| High |
| High |
| High |
| High |
| High |
| High |
| High |
| High |
| High |
| High |
| High |
| V.High |
| High |
| High |
| High |
| High |
| Low |
| Low |

| |
|---|
| Low |
| High |
| Low |
| Low |
| Low |
| Low |
| V.High |
| V.High |
| V.High |
| V.High |
| V.High |
| V.High |
| V.High |
| V.High |
| V.High |
| V.High |
| V.High |
| V.High |
| V.High |
| V.High |
| V.High |
| V.High |
| V.High |
| High |
| |
| High |
| High |
| Medium |
| High |
| Medium |
| High |
| High |
| High |
| High |
| High |
| V.High |
| Medium |
| Medium |
| Medium |
| Medium |
| Medium |
| Medium |
| Medium |
| Medium |
| Medium |
| Low |
| Low |
| Low |
| V.Low |
| Low |

| |
|---|
| Low |
| Low |
| Low |
| Low |
| V.Low |
| V.Low |
| V.Low |
| V.Low |
| V.Low |
| V.Low |
| Low |
| Low |

# The Statutory Biodiv
# Technical D

**Return to start page**

All area habitats

Area h

Temporal multipliers

Enhancement temporal multipliers

Hec

Watercourse data

Condition data

Credi

# versity Metric
# Data

habitat groups

Multipliers

dgerow data

Phase 1 - metric habitat translation tool

its calculations

Version history

| Local Authority List |
| --- |
| Adur and Worthing Borough Council |
| Adur District Council |
| Allerdale Borough Council |
| Amber Valley Borough Council |
| Arun District Council |
| Ashfield District Council |
| Ashford Borough Council |
| Aylesbury Vale District Council |
| Babergh District Council |
| Barnsley Metropolitan Borough Council |
| Barrow-in-Furness Borough Council |
| Basildon Borough Council |
| Basingstoke and Deane Borough Council |
| Bassetlaw District Council |
| Bath and North East Somerset Council |
| Bedford Borough Council |
| Birmingham City Council |
| Blaby District Council |
| Blackburn with Darwen Borough Council |
| Blackpool Borough Council |
| Blaenau Gwent County Borough Council |
| Bolsover District Council |
| Bolton Metropolitan Borough Council |
| Borough of Broxbourne |
| Borough of Poole |
| Boston Borough Council |
| Bournemouth Borough Council |
| Bracknell Forest Council |
| Bradford Metropolitan District Council |
| Braintree District Council |
| Breckland District Council |
| Brentwood Borough Council |
| Bridgend County Borough Council |
| Brighton and Hove City Council |
| Bristol City Council |
| Broadland District Council |
| Bromsgrove District Council |
| Broxtowe Borough Council |
| Buckinghamshire County Council |
| Burnley Borough Council |
| Bury Metropolitan Borough Council |
| Caerphilly County Borough Council |
| Calderdale Metropolitan Borough Council |
| Cambridge City Council |
| Cambridgeshire County Council |
| Cannock Chase District Council |
| Canterbury City Council |
| Cardiff Council |
| Carlisle City Council |
| Carmarthenshire County Council |
| Castle Point Borough Council |

| |
|---|
| Central Bedfordshire Council |
| Ceredigion County Council |
| Charnwood Borough Council |
| Chelmsford City Council |
| Cheltenham Borough Council |
| Cherwell District Council |
| Cheshire East Council (Unitary) |
| Cheshire West and Chester Council |
| Chesterfield Borough Council |
| Chichester District Council |
| Chiltern District Council |
| Chorley Council |
| Christchurch Borough Council |
| City of Lincoln Council |
| City of London |
| City of York Council |
| Colchester Borough Council |
| Conwy County Borough Council |
| Copeland Borough Council |
| Corby Borough Council |
| Cornwall Council (Unitary) |
| Cotswold District Council |
| Coventry City Council |
| Craven District Council |
| Crawley Borough Council |
| Cumbria County Council |
| Dacorum Council |
| Darlington Borough Council |
| Dartford Borough Council |
| Daventry District Council |
| Denbighshire County Council |
| Derby City Council |
| Derbyshire County Council |
| Derbyshire Dales District Council |
| Devon County Council |
| Doncaster Metropolitan Borough Council |
| Dorset County Council |
| Dover District Council |
| Dudley Metropolitan Borough Council |
| Durham County Council |
| East Cambridgeshire District Council |
| East Devon District Council |
| East Dorset District Council |
| East Hampshire District Council |
| East Hertfordshire District Council |
| East Lindsey District Council |
| East Northamptonshire Council |
| East Riding of Yorkshire Council |
| East Staffordshire Borough Council |
| East Sussex County Council |
| Eastbourne Borough Council |
| Eastleigh Borough Council |

| |
|---|
| Eden District Council |
| Elmbridge Borough Council |
| Epping Forest District Council |
| Epsom and Ewell Borough Council |
| Erewash Borough Council |
| Essex County Council |
| Exeter City Council |
| Fareham Borough Council |
| Fenland District Council |
| Flintshire County Council |
| Forest Heath District Council |
| Forest of Dean District Council |
| Fylde Borough Council |
| Gateshead Metropolitan Borough Council |
| Gedling Borough Council |
| Gloucester City Council |
| Gloucestershire County Council |
| Gosport Borough Council |
| Gravesham Borough Council |
| Great Yarmouth Borough Council |
| Guildford Borough Council |
| Gwynedd County Council |
| Halton Borough Council |
| Hambleton District Council |
| Hampshire County Council |
| Harborough District Council |
| Harlow Council |
| Harrogate Borough Council |
| Hart District Council |
| Hartlepool Borough Council |
| Hastings Borough Council |
| Havant Borough Council |
| Herefordshire Council |
| Hertfordshire County Council |
| Hertsmere Borough Council |
| High Peak Borough Council |
| Hinckley and Bosworth Borough Council |
| Horsham District Council |
| Huntingdonshire District Council |
| Hyndburn Borough Council |
| Ipswich Borough Council |
| Isle of Anglesey County Council |
| Isle of Wight Council |
| Isles of Scilly |
| Kent County Council |
| Kettering Borough Council |
| King's Lynn and West Norfolk Borough Council |
| Kingston-upon-Hull City Council |
| Kirklees Council |
| Knowsley Metropolitan Borough Council |
| Lancashire County Council |
| Lancaster City Council |

| |
|---|
| Leeds City Council |
| Leicester City Council |
| Leicestershire County Council |
| Lewes District Council |
| Lichfield District Council |
| Lincolnshire County Council |
| Liverpool City Council |
| London Borough of Barking and Dagenham |
| London Borough of Barnet |
| London Borough of Bexley |
| London Borough of Brent |
| London Borough of Bromley |
| London Borough of Camden |
| London Borough of Croydon |
| London Borough of Ealing |
| London Borough of Enfield |
| London Borough of Hackney |
| London Borough of Hammersmith & Fulham |
| London Borough of Haringey |
| London Borough of Harrow |
| London Borough of Havering |
| London Borough of Hillingdon |
| London Borough of Hounslow |
| London Borough of Islington |
| London Borough of Lambeth |
| London Borough of Lewisham |
| London Borough of Merton |
| London Borough of Newham |
| London Borough of Redbridge |
| London Borough of Richmond upon Thames |
| London Borough of Southwark |
| London Borough of Sutton |
| London Borough of Tower Hamlets |
| London Borough of Waltham Forest |
| London Borough of Wandsworth |
| Luton Borough Council |
| Maidstone Borough Council |
| Maldon District Council |
| Malvern Hills District Council |
| Manchester City Council |
| Mansfield District Council |
| Medway Council |
| Melton Borough Council |
| Mendip District Council |
| Merthyr Tydfil County Borough Council |
| Mid Devon District Council |
| Mid Suffolk District Council |
| Mid Sussex District Council |
| Middlesbrough Borough Council |
| Milton Keynes |
| Mole Valley District Council |
| Monmouthshire County Council |

| |
|---|
| Neath Port Talbot County Borough Council |
| New Forest District Council |
| Newark and Sherwood District Council |
| Newcastle-Under-Lyme District Council |
| Newport City Council |
| Newcastle-upon-Tyne City Council |
| Norfolk County Council |
| North Devon Council |
| North Dorset District Council |
| North East Derbyshire District Council |
| North East Lincolnshire Council |
| North Hertfordshire District Council |
| North Kesteven District Council |
| North Lincolnshire Council |
| North Norfolk District Council |
| North Somerset Council |
| North Tyneside Metropolitan Borough Council |
| North Warwickshire Borough Council |
| North West Leicestershire District Council |
| North Yorkshire County Council |
| Northampton Borough Council |
| Northamptonshire County Council |
| Northumberland Council |
| Norwich City Council |
| Nottingham City Council |
| Nottinghamshire County Council |
| Nuneaton and Bedworth Borough Council |
| Oadby and Wigston District Council |
| Oldham Metropolitan Borough Council |
| Oxford City Council |
| Oxfordshire County Council |
| Pembrokeshire County Council |
| Pendle Borough Council |
| Perth and Kinross Council |
| Peterborough City Council |
| Plymouth City Council |
| Portsmouth City Council |
| Powys County Council |
| Preston City Council |
| Purbeck District Council |
| Reading Borough Council |
| Redcar and Cleveland Council |
| Redditch Borough Council |
| Reigate & Banstead Borough Council |
| Rhondda Cynon Taf County Borough Council |
| Ribble Valley Borough Council |
| Richmondshire District Council |
| Rochdale Metropolitan Borough Council |
| Rochford District Council |
| Rossendale Borough Council |
| Rother District Council |
| Rotherham Metropolitan Borough Council |

| |
|---|
| Royal Borough of Greenwich |
| Royal Borough of Kensington and Chelsea |
| Royal Borough of Kingston upon Thames |
| Royal Borough of Windsor and Maidenhead |
| Rugby Borough Council |
| Runnymede Borough Council |
| Rushcliffe Borough Council |
| Rushmoor Borough Council |
| Rutland County Council |
| Ryedale District Council |
| Salford City Council |
| Sandwell Metropolitan Borough Council |
| Scarborough Borough Council |
| Sedgemoor District Council |
| Sefton Metropolitan Borough Council |
| Selby District Council |
| Sevenoaks District Council |
| Sheffield City Council |
| Shepway District Council |
| Shropshire Council - Unitary |
| Slough Borough Council |
| Solihull Metropolitan Borough Council |
| Somerset County Council |
| South Buckinghamshire District Council |
| South Cambridgeshire District Council |
| South Derbyshire District Council |
| South Gloucestershire Council |
| South Hams District Council |
| South Holland District Council |
| South Kesteven District Council |
| South Lakeland District Council |
| South Norfolk District Council |
| South Northamptonshire Council |
| South Oxfordshire District Council |
| South Ribble Borough Council |
| South Somerset District Council |
| South Staffordshire Council |
| South Tyneside Council |
| Southampton City Council |
| Southend-on-Sea Borough Council |
| Spelthorne Borough Council |
| St Albans City and District Council |
| St Edmundsbury Borough Council |
| St Helens Metropolitan Borough Council |
| Stafford Borough Council |
| Staffordshire County Council |
| Staffordshire Moorlands District Council |
| Stevenage Borough Council |
| Stockport Metropolitan Borough Council |
| Stockton-on-Tees Borough Council |
| Stoke-on-Trent City Council |
| Strabane District Council |

| |
|---|
| Stratford-on-Avon District Council |
| Stroud District Council |
| Suffolk Coastal District Council |
| Suffolk County Council |
| Sunderland City Council |
| Surrey County Council |
| Surrey Heath Borough Council |
| Swale Borough Council |
| Swansea City and Borough Council |
| Swindon Borough Council |
| Tameside Metropolitan Borough Council |
| Tamworth Borough Council |
| Tandridge District Council |
| Taunton Deane Borough Council |
| Teignbridge District Council |
| Telford & Wrekin Council |
| Tendring District Council |
| Test Valley Borough Council |
| Tewkesbury Borough Council |
| Thanet District Council |
| Three Rivers District Council |
| Thurrock Council |
| Tonbridge and Malling Borough Council |
| Torbay Council |
| Torfaen County Borough Council |
| Torridge District Council |
| Trafford Metropolitan Borough Council |
| Tunbridge Wells Borough Council |
| Uttlesford District Council |
| Vale of Glamorgan Council |
| Vale of White Horse District Council |
| Wakefield Metropolitan District Council |
| Walsall Metropolitan Borough Council |
| Warrington Borough Council |
| Warwick District Council |
| Warwickshire County Council |
| Watford Borough Council |
| Waveney District Council |
| Waverley Borough Council |
| Wealden District Council |
| Wellingborough Borough Council |
| Welwyn Hatfield Council |
| West Berkshire Council |
| West Devon Borough Council |
| West Dorset District Council |
| West Lancashire Borough Council |
| West Lindsey District Council |
| West Oxfordshire District Council |
| West Somerset District Council |
| West Sussex County Council |
| Westminster City Council |
| Weymouth and Portland Borough Council |

| |
|---|
| Wigan Metropolitan Borough Council |
| Wiltshire Council |
| Winchester City Council |
| Wirral Council |
| Woking Borough Council |
| Wokingham Borough Council |
| Wolverhampton City Council |
| Worcester City Council |
| Worcestershire County Council |
| Wrexham County Borough Council |
| Wychavon District Council |
| Wycombe District Council |
| Wyre Council |
| Wyre Forest District Council |

| Application type |
| --- |
| Householder planning consent |
| Full planning consent; |
| Hybrid planning consent |
| Outline planning consent |
| Reserved Matters |
| Listed building consent |
| Advertisement consent |
| Lawful Development Certificate (LDC) |
| Prior notification |
| Removal/variation of conditions |
| Approval of conditions |
| Consent under Tree Preservation Orders |
| Notification of proposed works to trees in conservation areas |
| Application for non-material amendments |
| Nationally Significant Infrastructure Habitats (NSIP'S) |

| Habitat list |
| --- |
| Cropland - Arable field margins cultivated annually |
| Cropland - Arable field margins game bird mix |
| Cropland - Arable field margins pollen and nectar |
| Cropland - Arable field margins tussocky |
| Cropland - Cereal crops |
| Cropland - Winter stubble |
| Cropland - Horticulture |
| Cropland - Intensive orchards |
| Cropland - Non-cereal crops |
| Cropland - Temporary grass and clover leys |
| Grassland - Traditional orchards |
| Grassland - Bracken |
| Grassland - Floodplain wetland mosaic and CFGM |
| Grassland - Lowland calcareous grassland |
| Grassland - Lowland dry acid grassland |
| Grassland - Lowland meadows |
| Grassland - Modified grassland |
| Grassland - Other lowland acid grassland |
| Grassland - Other neutral grassland |
| Grassland - Tall herb communities (H6430) |
| Grassland - Upland acid grassland |
| Grassland - Upland calcareous grassland |
| Grassland - Upland hay meadows |
| Heathland and shrub - Blackthorn scrub |
| Heathland and shrub - Bramble scrub |
| Heathland and shrub - Gorse scrub |
| Heathland and shrub - Hawthorn scrub |
| Heathland and shrub - Hazel scrub |
| Heathland and shrub - Lowland heathland |
| Heathland and shrub - Mixed scrub |
| Heathland and shrub - Mountain heaths and willow scrub |
| Heathland and shrub - Rhododendron scrub |
| Heathland and shrub - Dunes with sea buckthorn (H2160) |
| Heathland and shrub - Other sea buckthorn scrub |
| Heathland and shrub - Upland heathland |
| Lakes - Aquifer fed naturally fluctuating water bodies |
| Lakes - High alkalinity lakes |
| Lakes - Low alkalinity lakes |
| Lakes - Marl lakes |
| Lakes - Moderate alkalinity lakes |
| Lakes - Peat lakes |
| Lakes - Ponds (priority habitat) |
| Lakes - Ponds (non-priority habitat) |
| Lakes - Reservoirs |
| Lakes - Temporary lakes ponds and pools (H3170) |
| Sparsely vegetated land - Calaminarian grasslands |
| Sparsely vegetated land - Coastal sand dunes |
| Sparsely vegetated land - Coastal vegetated shingle |
| Sparsely vegetated land - Ruderal/Ephemeral |
| Sparsely vegetated land - Inland rock outcrop and scree habitats |
| Sparsely vegetated land - Limestone pavement |

| |
|---|
| Sparsely vegetated land - Maritime cliff and slopes |
| Sparsely vegetated land - Other inland rock and scree |
| Urban - Allotments |
| Lakes - Ornamental lake or pond |
| Urban - Artificial unvegetated, unsealed surface |
| Urban - Bioswale |
| Urban - Intensive green roof |
| Urban - Built linear features |
| Urban - Cemeteries and churchyards |
| Urban - Developed land; sealed surface |
| Urban - Other green roof |
| Urban - Facade-bound green wall |
| Urban - Ground based green wall |
| Urban - Ground level planters |
| Urban - Biodiverse green roof |
| Urban - Introduced shrub |
| Urban - Open mosaic habitats on previously developed land |
| Urban - Rain garden |
| Urban - Actively worked sand pit quarry or open cast mine |
| Individual trees - Urban tree |
| Urban - Sustainable drainage system |
| Urban - Unvegetated garden |
| Urban - Vacant or derelict land |
| Urban - Vegetated garden |
| Wetland - Blanket bog |
| Wetland - Depressions on peat substrates (H7150) |
| Wetland - Fens (upland and lowland) |
| Wetland - Lowland raised bog |
| Wetland - Oceanic valley mire[1] (D2.1) |
| Wetland - Purple moor grass and rush pastures |
| Wetland - Reedbeds |
| Wetland - Transition mires and quaking bogs (H7140) |
| Woodland and forest - Felled |
| Woodland and forest - Lowland beech and yew woodland |
| Woodland and forest - Lowland mixed deciduous woodland |
| Woodland and forest - Native pine woodlands |
| Woodland and forest - Other coniferous woodland |
| Woodland and forest - Other Scot's pine woodland |
| Woodland and forest - Other woodland; broadleaved |
| Woodland and forest - Other woodland; mixed |
| Woodland and forest - Upland birchwoods |
| Woodland and forest - Upland mixed ashwoods |
| Woodland and forest - Upland oakwood |
| Woodland and forest - Wet woodland |
| Woodland and forest - Wood-pasture and parkland |
| Coastal lagoons - Coastal lagoons |
| Rocky shore - High energy littoral rock |
| Rocky shore - High energy littoral rock - on peat, clay or chalk |
| Rocky shore - Moderate energy littoral rock |
| Rocky shore - Moderate energy littoral rock - on peat, clay or chalk |
| Rocky shore - Low energy littoral rock |
| Rocky shore - Low energy littoral rock - on peat, clay or chalk |

| |
|---|
| Rocky shore - Features of littoral rock |
| Rocky shore - Features of littoral rock - on peat, clay or chalk |
| Intertidal sediment - Littoral coarse sediment |
| Intertidal sediment - Littoral mud |
| Intertidal sediment - Littoral mixed sediments |
| Coastal saltmarsh - Saltmarshes and saline reedbeds |
| Intertidal sediment - Littoral seagrass |
| Intertidal sediment - Littoral seagrass on peat, clay or chalk |
| Intertidal sediment - Littoral biogenic reefs - Sabellaria |
| Intertidal sediment - Features of littoral sediment |
| Intertidal sediment - Artificial littoral coarse sediment |
| Intertidal sediment - Artificial littoral muddy sand |
| Intertidal sediment - Artificial littoral mixed sediments |
| Intertidal sediment - Artificial littoral seagrass |
| Intertidal sediment - Artificial littoral biogenic reefs |
| Individual trees - Rural tree |
| 0 |
| 0 |
| 0 |
| 0 |
| 0 |
| 0 |
| 0 |
| 0 |
| 0 |
| 0 |
| 0 |
| 0 |
| 0 |
| 0 |
| 0 |
| 0 |
| 0 |
| 0 |
| 0 |
| 0 |