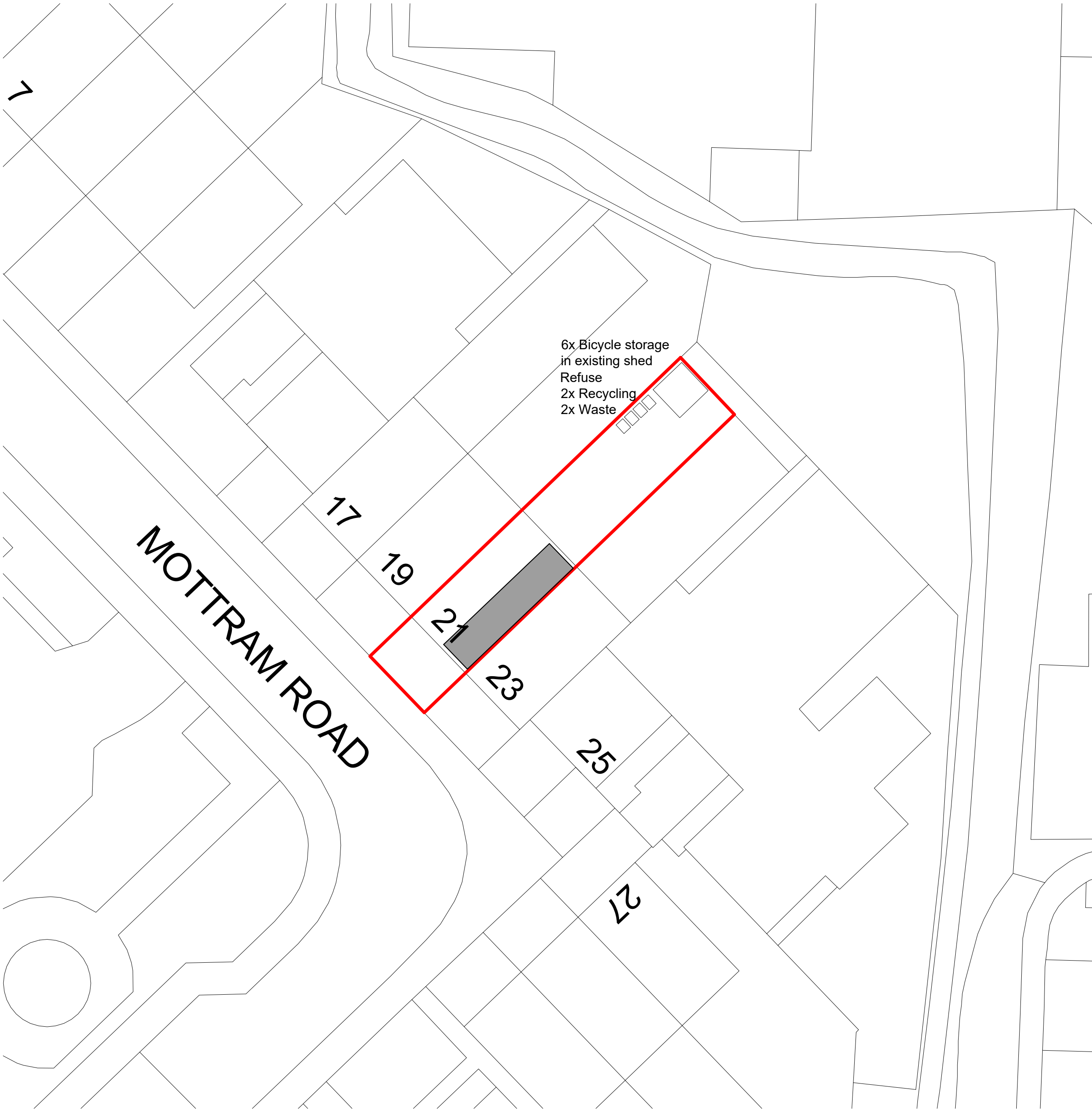


© Crown copyright 2025 Ordnance Survey 100053143

EXISTING BLOCK PLAN  
1:200 SCALE



© Crown copyright 2025 Ordnance Survey 100053143

PROPOSED BLOCK PLAN  
1:200 SCALE

**Disclaimer**

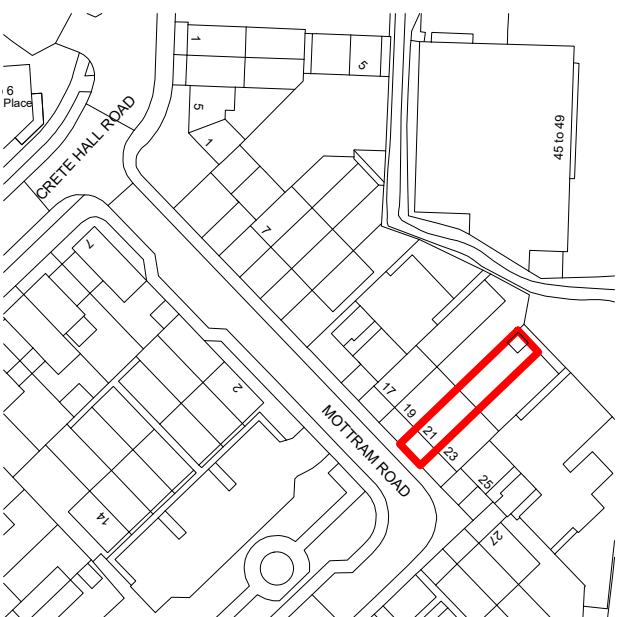
Adjacent Properties and boundaries are shown for illustrative purposes only and have not been surveyed unless otherwise stated. All areas shown are approximate and should be verified before forming the basis of a decision. Do not scale other than for Planning purposes. All dimensions must be checked by the contractor before commencing work on site. No deviation from this drawing will be permitted without prior written consent of the architect. The copyright of this drawing remains with HMO Designers and may not be reproduced in any form without prior written consent.

**Notes**

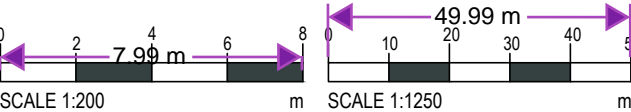
Drawing based on survey information by others and subject to planning, building regulation and other statutory approvals.

**Drawing Key**

- Existing Walls
- New Walls  
(External Alterations Completed Under PDR)
- Demolished Walls / Sanitaryware
- Rooflights Above



© Crown copyright 2025 Ordnance Survey  
100053143  
**LOCATION PLAN**  
1:1250 SCALE



**Our Studio //** Galtcombe house, Copnor Rd, Portsmouth  
**Our Number //** 023 5244 3501  
**Our Email //** hello@hmodesigners.co.uk  
**Our Website //** hmodesigners.co.uk

**Project**

**21 Mottram Road, Northfleet,  
Gravesend, DA11 9FH**

**Drawing Title**

**Existing and Proposed  
Block & Location Plans**

**Drawing Number**

**HD00201- PL005**

**Scale**

**1:50 @A1**

**Issue Status**

**Planning**

**Drawn** **Date**  
**HR** **July 2025**