# The Statutory Biodiversi
# Metric

## Auditing and accounting for biodiversi

**Version 1.0.3**

**ol**

**Open Tool**

ity

ity



# The Statuto
# S

| Project deta | |
|---|---|
| Planning authority: | |
| Project name: | |
| Applicant: | |
| Application type: | |
| Planning application reference: | |
| Completed by: | |
| Date of metric completion: | |
| Reviewer: | |
| Calculation iteration: | |
| Planning authority reviewer: | |
| Date of planning authority review: | |
| Target % net gain: | 10% |
| Irreplaceable habitat present at baseline: | |
| Total site area - including irreplaceable habitat area (hectares): | 1.65 |
| Total off-site area - including irreplaceable habitat area (hectares): | N/A |

| Cell style conve | |
|---|---|
| ⚠ | |
| ▲ | |
| | |
| | |
| | |
| | |

On-site baseline map

Insert

| | |
|---|---|
| **On-site baseline map reference number** | 83_BIA_Baseline_Visualisatio |

## Off-site baseline map

Insert

| | |
|---|---|
| **Off-site baseline map reference number** | |

# ry Biodiversity Metric
# Start page

## ails

| |
|---|
| Gravesham District Council |
| Chalk Road, Higham |
| Richborough Estates Limited |
| |
| |
| Lewis Emery |
| 07 August 2025 |
| Lucy Gallop/Steven Weber |
| V2R1 |
| |
| |
| |
| **No ✓** |

| | |
|---|---|
| **Irreplaceable habitat site area (hectares):** | **0.00** |
| **Irreplaceable habitat area off-site (hectares):** | **N/A** |

## entions

| |
|---|
| Attention required |
| Input error/rules and principles not met |
| Use of this cell is not appropriate |
| Enter data |
| Automatic lookup |
| Result |

Main r

Res

View

Reset

Insert

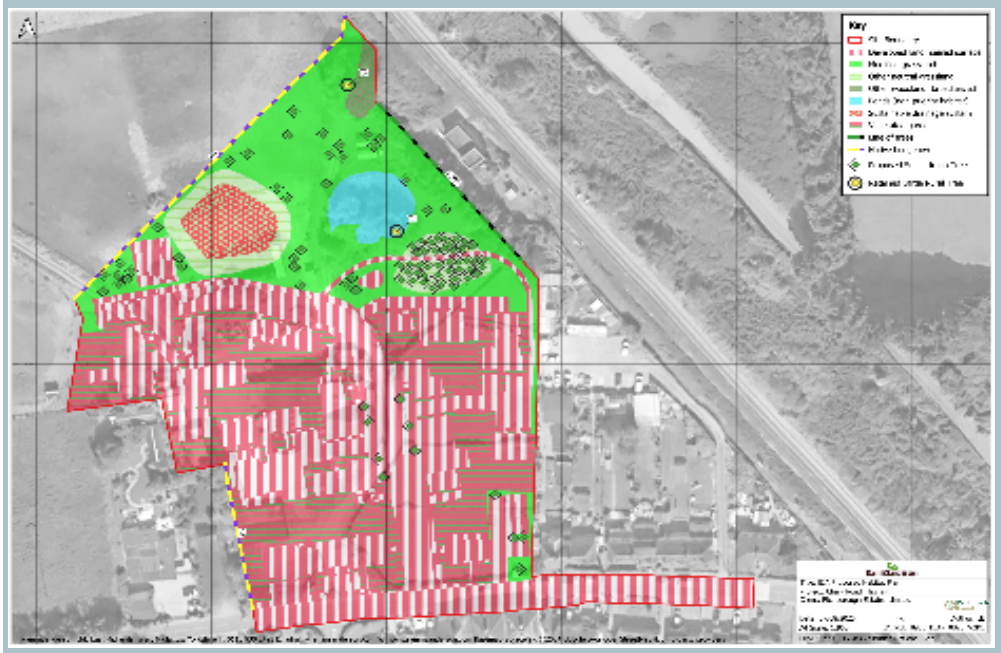


| | |
|---|---|
| **On-site post-intervention map reference number** | BIA_Proposed_Visualisa |

Insert

| | |
|---|---|
| **Off-site post-intervention reference number** | |

menu

ults

v all

view

## Key

- Area
- Hedgerows and lines of trees
- Watercourses

# The Statu

**Start page**

Start here

1

2

## On-site baseline

**A-1 On-site Area Habitat Baseline**

**B-1 On-site Hedge Baseline**

**C-1 On-site Watercourse Baseline**

## On-site post develo

**A-2 On-site Area Habitat Creation**

**A-3 O H Enh**

**B-2 On-site Hedge Creation**

**B-3 On Enh**

**C-2 On-site Watercourse Creation**

**C- Wa Enh**

utory Biodiversity Metric
Main menu

Technical data

Results

3

opment

n-site Area
Habitat
ancement

n-site Hedge
ancement

3 On-site
tercourse
hancement

Off-site baseline

D-1
Off-site
Area Habitat Baseline

E-1
Off-site Hedge
Baseline

F-1
Off-site Watercourse
Baseline

D-2
Ha

E-2

W

## Tree helper

| Tree size | Number of trees and area (ha) for each condition state | | | | | |
|---|---|---|---|---|---|---|
| | Poor | Area | Moderate | Area | Good | Area |
| Small | 13 | 0.0529 | 26 | 0.1059 | | 0.0000 |
| Medium | | 0.0000 | | 0.0000 | | 0.0000 |
| Large | | 0.0000 | | 0.0000 | | 0.0000 |
| Very large | | 0.0000 | | 0.0000 | | 0.0000 |
| **Total** | **13** | **0.0529** | **26** | **0.1059** | **0** | **0.0000** |

4

# Off-site post development

**2 Off-site Area**
**bitat Creation**

**Off-site Hedge Creation**

**F-2 Off-site**
**Vatercourse Creation**

| Unit |
| --- |

| Tier |
| --- |
| A1 |
| A2 |
| A3 |
| A4 |
| A5 |
| H |
| W |

Shortfall by Tier/Module

| Unit Shortfall |
| --- |
| 0.00 |
| 0.00 |
| 0.00 |
| 0.00 |
| 0.00 |
| 0.00 |
| 0.00 |

tiplier has been applied to all unit shortfall values.

# The Statutory
# R

Return to start page

Headline results

Deta

Off-site summary

Irr
habit

# y Biodiversity Metric Results

ailed results

Habitat trading summaries

eplaceable tats summary

Unit shortfall summary

**Chalk Road, Higham**

## Headline Results

Scroll down for final results ⚠

Return to results menu

| | |
|---|---|
| On-site baseline | *Habitat units* |
| | *Hedgerow units* |
| | *Watercourse units* |
| On-site post-intervention (Including habitat retention, creation & enhancement) | *Habitat units* |
| | *Hedgerow units* |
| | *Watercourse units* |
| On-site net change (units & percentage) | *Habitat units* |
| | *Hedgerow units* |
| | *Watercourse units* |
| Off-site baseline | *Habitat units* |
| | *Hedgerow units* |
| | *Watercourse units* |
| Off-site post-intervention (Including habitat retention, creation & enhancement) | *Habitat units* |
| | *Hedgerow units* |
| | *Watercourse units* |
| Off-site net change | *Habitat units* |

| | |
|---|---|
| Off-site net change<br>(units & percentage) | *Hedgerow units*<br>*Watercourse units* |
| Combined net unit change<br>(Including all on-site & off-site habitat retention, creation & enhancement) | *Habitat units*<br>*Hedgerow units*<br>*Watercourse units* |
| Spatial risk multiplier (SRM) deductions | *Habitat units*<br>*Hedgerow units*<br>*Watercourse units* |

## FINAL RESULTS

| | |
|---|---|
| **Total net unit change**<br>(Including all on-site & off-site habitat retention, creation & enhancement) | *Habitat units*<br>*Hedgerow units*<br>*Watercourse units* |
| **Total net % change**<br>(Including all on-site & off-site habitat retention, creation & enhancement) | *Habitat units*<br>*Hedgerow units*<br>*Watercourse units* |

| Trading rules satisfied? | Ye |
|---|---|

| Unit Type | Target | Baseline Units | Units Required |
|---|---|---|---|
| *Habitat units* | 10.00% | 2.89 | 3.18 |
| *Hedgerow units* | 10.00% | 0.72 | 0.79 |
| *Watercourse units* | 10.00% | 0.00 | 0.00 |

| | |
|---|---|
| 2.89 | |
| 0.72 | |
| 0.00 | |
| 4.01 | |
| 0.83 | |
| 0.00 | |
| 1.11 | 38.56% |
| 0.11 | 15.88% |
| 0.00 | 0.00% |

| | |
|---|---|
| 0.00 | |
| 0.00 | |
| 0.00 | |
| 0.00 | |
| 0.00 | |
| 0.00 | |
| 0.00 | 0.00% |

| | |
|---|---|
| 0.00 | 0.00% |
| 0.00 | 0.00% |

| |
|---|
| 1.11 |
| 0.11 |
| 0.00 |

| |
|---|
| 0.00 |
| 0.00 |
| 0.00 |

| |
|---|
| 1.11 |
| 0.11 |
| 0.00 |

| |
|---|
| 38.56% |
| 15.88% |
| 0.00% |

s ✓

| Unit Deficit | |
|---|---|
| 0.00 | No additional area habitat units required to meet target ✓ |
| 0.00 | No additional hedgerow units required to meet target ✓ |
| 0.00 | No additional watercourse units required to meet target ✓ |

**Chalk Road, Higham**

## Detailed Results

## Summary Figures

Net project biodiversi

(Including all on-site & off-site habitat rete

Total project biodiversity

(Including all on-site & off-site habitat creatio

Combined h

| |
|---|
| Total on-site and off-site baseline area / length |
| Total on-site and off-site baseline units |

| |
|---|
| Total on-site and off-site baseline area / length retained |
| Total on-site and off-site baseline units retained |

| |
|---|
| Total on-site and off-site area / length proposed for enhancem |
| Total on-site and off-site baseline units proposed for enhancem |

| |
|---|
| Total on-site and off-site baseline area / length lost |
| Total on-site and off-site baseline units lost |

## Area habitats

**On-site ch**

| Area Habitats | |
|---|---|
| | |
| | **Habitat group** |
| | Cropland |
| | Grassland |
| | Heathland and shrub |
| | Lakes |
| | Sparsely vegetated land |
| | Urban |
| | Wetland |
| | Woodland and forest |
| | Intertidal sediment |
| | Coastal saltmarsh |
| | Rocky shore |
| | Coastal lagoons |
| | Intertidal hard structures |
| | Watercourse footprint |
| | Individual trees |
| | |
| | **Off-site ch** |
| | |
| | **Habitat group** |
| | Cropland |
| | Grassland |
| | Heathland and shrub |
| | Lakes |
| | Sparsely vegetated land |
| | Urban |
| | Wetland |
| | Woodland and forest |
| | Intertidal sediment |
| | Coastal saltmarsh |
| | Rocky shore |
| | Coastal lagoons |
| | Intertidal hard structures |
| | Watercourse footprint |
| | Individual trees |
| | |
| | **Combined on-site and** |
| | |

Area Habitats

| Habitat group |
| --- |
| Cropland |
| Grassland |
| Heathland and shrub |
| Lakes |
| Sparsely vegetated land |
| Urban |
| Wetland |
| Woodland and forest |
| Intertidal sediment |
| Coastal saltmarsh |
| Rocky shore |
| Coastal lagoons |
| Intertidal hard structures |
| Watercourse footprint |
| Individual trees |

Hedgerows and Lines of Trees

# Hedgerows and lines of trees

**On-site c**

| Hedgerow type |
| --- |
| Species-rich native hedgerow with trees - associated with bank or ditch |
| Species-rich native hedgerow with trees |
| Species-rich native hedgerow - associated with bank or ditch |
| Native hedgerow with trees - associated with bank or ditch |
| Species-rich native hedgerow |
| Native hedgerow - associated with bank or ditch |
| Native hedgerow with trees |
| Ecologically valuable line of trees |
| Ecologically valuable line of trees - associated with bank or ditch |
| Native hedgerow |
| Line of trees |
| Line of trees - associated with bank or ditch |
| Non-native and ornamental hedgerow |

Hedgerows and Lines of Trees

**Off-site**

| **Hedgerow type** |
| --- |
| Species-rich native hedgerow with trees - associated with bank or ditch |
| Species-rich native hedgerow with trees |
| Species-rich native hedgerow - associated with bank or ditch |
| Native hedgerow with trees - associated with bank or ditch |
| Species-rich native hedgerow |
| Native hedgerow - associated with bank or ditch |
| Native hedgerow with trees |
| Ecologically valuable line of trees |
| Ecologically valuable line of trees - associated with bank or ditch |
| Native hedgerow |
| Line of trees |
| Line of trees - associated with bank or ditch |
| Non-native and ornamental hedgerow |

Hedgerows and Lines of Trees

**Combined on-site a**

| **Hedgerow type** |
| --- |
| Species-rich native hedgerow with trees - associated with bank or ditch |
| Species-rich native hedgerow with trees |
| Species-rich native hedgerow - associated with bank or ditch |
| Native hedgerow with trees - associated with bank or ditch |
| Species-rich native hedgerow |
| Native hedgerow - associated with bank or ditch |
| Native hedgerow with trees |
| Ecologically valuable line of trees |
| Ecologically valuable line of trees - associated with bank or ditch |
| Native hedgerow |
| Line of trees |
| Line of trees - associated with bank or ditch |
| Non-native and ornamental hedgerow |

# Watercourses

Watercourses

## On-site ch

| Watercourse type |
| --- |
| Priority habitat |
| Other rivers and streams |
| Ditches |
| Canals |
| Culvert |

Watercourses

## Off-site ch

| Watercourse type |
| --- |
| Priority habitat |
| Other rivers and streams |
| Ditches |
| Canals |
| Culvert |

## Combined on-site an

| | |
|---|---|
| Watercourses | |
| | **Watercourse type** |
| | Priority habitat |
| | Other rivers and streams |
| | Ditches |
| | Canals |
| | Culvert |

Return to results menu

| ty units<br>ention / creation) | *Habitat units*<br>*Hedgerow units*<br>*Watercourse units* |
|---|---|

| % change<br>n + retained habitats) | *Habitat units*<br>*Hedgerow units*<br>*Watercourse units* |
|---|---|

## habitat retention and enhancement

| | Habitats | Hedgerows |
|---|---|---|
| | 1.73 | 0.21 |
| | 2.89 | 0.72 |
| | 0.13 | 0.11 |
| | 0.96 | 0.44 |
| ment | 0.00 | 0.00 |
| ment | 0.00 | 0.00 |
| | 1.60 | 0.10 |
| | 1.94 | 0.28 |

**ange by broad habitat type**

| Baseline | | Post-development on-site | | On-sit |
|---|---|---|---|---|
| On-site existing area | On-site existing value | On-site proposed area | On-site proposed value | On-site area change |
| 0.00 | 0.00 | 0.00 | 0.00 | 0.00 |
| 0.84 | 1.68 | 0.42 | 1.17 | -0.42 |
| 0.00 | 0.00 | 0.00 | 0.00 | 0.00 |
| 0.04 | 0.17 | 0.04 | 0.17 | 0.00 |
| 0.00 | 0.00 | 0.00 | 0.00 | 0.00 |
| 0.75 | 0.22 | 1.17 | 0.81 | 0.42 |
| 0.00 | 0.00 | 0.00 | 0.00 | 0.00 |
| 0.01 | 0.05 | 0.01 | 0.05 | 0.00 |
| 0.00 | 0.00 | 0.00 | 0.00 | 0.00 |
| 0.00 | 0.00 | 0.00 | 0.00 | 0.00 |
| 0.00 | 0.00 | 0.00 | 0.00 | 0.00 |
| 0.00 | 0.00 | 0.00 | 0.00 | 0.00 |
| 0.00 | 0.00 | 0.00 | 0.00 | 0.00 |
| 0.00 | 0.00 | 0.00 | 0.00 | 0.00 |
| 0.08 | 0.76 | 0.43 | 1.81 | 0.35 |

## ange by broad habitat type

| Baseline | | Post-development off-site | | Off-sit |
|---|---|---|---|---|
| Off-site existing area | Off-site existing value | Off-site proposed area | Off-site proposed value | Off-site area change |
| 0.00 | 0.00 | 0.00 | 0.00 | 0.00 |
| 0.00 | 0.00 | 0.00 | 0.00 | 0.00 |
| 0.00 | 0.00 | 0.00 | 0.00 | 0.00 |
| 0.00 | 0.00 | 0.00 | 0.00 | 0.00 |
| 0.00 | 0.00 | 0.00 | 0.00 | 0.00 |
| 0.00 | 0.00 | 0.00 | 0.00 | 0.00 |
| 0.00 | 0.00 | 0.00 | 0.00 | 0.00 |
| 0.00 | 0.00 | 0.00 | 0.00 | 0.00 |
| 0.00 | 0.00 | 0.00 | 0.00 | 0.00 |
| 0.00 | 0.00 | 0.00 | 0.00 | 0.00 |
| 0.00 | 0.00 | 0.00 | 0.00 | 0.00 |
| 0.00 | 0.00 | 0.00 | 0.00 | 0.00 |
| 0.00 | 0.00 | 0.00 | 0.00 | 0.00 |
| 0.00 | 0.00 | 0.00 | 0.00 | 0.00 |
| 0.00 | 0.00 | 0.00 | 0.00 | 0.00 |

## d off-site change by broad habitat type

| Baseline | On-site and off-site post-development | Combin |
|---|---|---|

| Combined existing area | Combined existing value | Combined proposed area | Combined proposed value | Combined area change |
|---|---|---|---|---|
| 0.00 | 0.00 | 0.00 | 0.00 | 0.00 |
| 0.84 | 1.68 | 0.42 | 1.17 | -0.42 |
| 0.00 | 0.00 | 0.00 | 0.00 | 0.00 |
| 0.04 | 0.17 | 0.04 | 0.17 | 0.00 |
| 0.00 | 0.00 | 0.00 | 0.00 | 0.00 |
| 0.75 | 0.22 | 1.17 | 0.81 | 0.42 |
| 0.00 | 0.00 | 0.00 | 0.00 | 0.00 |
| 0.01 | 0.05 | 0.01 | 0.05 | 0.00 |
| 0.00 | 0.00 | 0.00 | 0.00 | 0.00 |
| 0.00 | 0.00 | 0.00 | 0.00 | 0.00 |
| 0.00 | 0.00 | 0.00 | 0.00 | 0.00 |
| 0.00 | 0.00 | 0.00 | 0.00 | 0.00 |
| 0.00 | 0.00 | 0.00 | 0.00 | 0.00 |
| 0.00 | 0.00 | 0.00 | 0.00 | 0.00 |
| 0.08 | 0.76 | 0.43 | 1.81 | 0.35 |

**S**

**change by hedgerow type**

| **Baseline** | | **Post-development on-site** | | **On-sit** |
|---|---|---|---|---|
| On-site existing length | On-site existing value | On-site proposed length | On-site proposed value | On-site length change |
| 0.00 | 0.00 | 0.00 | 0.00 | 0.00 |
| 0.00 | 0.00 | 0.00 | 0.00 | 0.00 |
| 0.00 | 0.00 | 0.00 | 0.00 | 0.00 |
| 0.00 | 0.00 | 0.00 | 0.00 | 0.00 |
| 0.00 | 0.00 | 0.00 | 0.00 | 0.00 |
| 0.00 | 0.00 | 0.00 | 0.00 | 0.00 |
| 0.00 | 0.00 | 0.00 | 0.00 | 0.00 |
| 0.00 | 0.00 | 0.00 | 0.00 | 0.00 |
| 0.00 | 0.00 | 0.00 | 0.00 | 0.00 |
| 0.15 | 0.47 | 0.17 | 0.58 | 0.02 |
| 0.06 | 0.25 | 0.06 | 0.25 | 0.00 |
| 0.00 | 0.00 | 0.00 | 0.00 | 0.00 |
| 0.00 | 0.00 | 0.00 | 0.00 | 0.00 |

## change by hedgerow type

| Off-site baseline | | Post-development off-site | | Off-sit |
|---|---|---|---|---|
| Off-site existing length | Off-site existing value | Off-site proposed length | Off-site proposed value | Off-site length change |
| 0.00 | 0.00 | 0.00 | 0.00 | 0.00 |
| 0.00 | 0.00 | 0.00 | 0.00 | 0.00 |
| 0.00 | 0.00 | 0.00 | 0.00 | 0.00 |
| 0.00 | 0.00 | 0.00 | 0.00 | 0.00 |
| 0.00 | 0.00 | 0.00 | 0.00 | 0.00 |
| 0.00 | 0.00 | 0.00 | 0.00 | 0.00 |
| 0.00 | 0.00 | 0.00 | 0.00 | 0.00 |
| 0.00 | 0.00 | 0.00 | 0.00 | 0.00 |
| 0.00 | 0.00 | 0.00 | 0.00 | 0.00 |
| 0.00 | 0.00 | 0.00 | 0.00 | 0.00 |
| 0.00 | 0.00 | 0.00 | 0.00 | 0.00 |
| 0.00 | 0.00 | 0.00 | 0.00 | 0.00 |

## nd off-site change by hedgerow type

| Baseline | | Post-development | | Ch |
|---|---|---|---|---|
| Combined existing length | Combined existing value | Combined proposed length | Combined proposed value | Combined length change |
| 0.00 | 0.00 | 0.00 | 0.00 | 0.00 |
| 0.00 | 0.00 | 0.00 | 0.00 | 0.00 |
| 0.00 | 0.00 | 0.00 | 0.00 | 0.00 |
| 0.00 | 0.00 | 0.00 | 0.00 | 0.00 |
| 0.00 | 0.00 | 0.00 | 0.00 | 0.00 |
| 0.00 | 0.00 | 0.00 | 0.00 | 0.00 |
| 0.00 | 0.00 | 0.00 | 0.00 | 0.00 |
| 0.00 | 0.00 | 0.00 | 0.00 | 0.00 |
| 0.00 | 0.00 | 0.00 | 0.00 | 0.00 |
| 0.15 | 0.47 | 0.17 | 0.58 | 0.02 |
| 0.06 | 0.25 | 0.06 | 0.25 | 0.00 |
| 0.00 | 0.00 | 0.00 | 0.00 | 0.00 |
| 0.00 | 0.00 | 0.00 | 0.00 | 0.00 |

## hange by watercourse type

| Baseline | | Post-development on site | | On-sit |
|---|---|---|---|---|
| On-site existing length | On-site existing value | On-site proposed length | On-site proposed value | On-site length change |
| 0.0 | 0.0 | 0.0 | 0.0 | 0.0 |
| 0.0 | 0.0 | 0.0 | 0.0 | 0.0 |
| 0.0 | 0.0 | 0.0 | 0.0 | 0.0 |
| 0.0 | 0.0 | 0.0 | 0.0 | 0.0 |
| 0.0 | 0.0 | 0.0 | 0.0 | 0.0 |

## hange by watercourse type

| Baseline | | Post development off-site | | Off-sit |
|---|---|---|---|---|
| Off-site existing length | Off-site existing value | Off-site proposed length | Off-site proposed value | Off-site length change |
| 0.0 | 0.0 | 0.0 | 0.0 | 0.0 |
| 0.0 | 0.0 | 0.0 | 0.0 | 0.0 |
| 0.0 | 0.0 | 0.0 | 0.0 | 0.0 |
| 0.0 | 0.0 | 0.0 | 0.0 | 0.0 |
| 0.0 | 0.0 | 0.0 | 0.0 | 0.0 |

## d off-site change by watercourse type

| Baseline | | Post-development on-site | | On-sit |
|---|---|---|---|---|
| Combined existing length | Combined existing value | Combined proposed length | Combined proposed value | Combined length change |
| 0.0 | 0.0 | 0.0 | 0.0 | 0.0 |
| 0.0 | 0.0 | 0.0 | 0.0 | 0.0 |
| 0.0 | 0.0 | 0.0 | 0.0 | 0.0 |
| 0.0 | 0.0 | 0.0 | 0.0 | 0.0 |
| 0.0 | 0.0 | 0.0 | 0.0 | 0.0 |

| |
|---|
| **1.11** |
| **0.11** |
| **0.00** |

| |
|---|
| **38.56%** |
| **15.88%** |
| **0.00%** |

| |
|---|
| Watercourses |
| 0.00 |
| 0.00 |

| |
|---|
| 0.00 |
| 0.00 |

| |
|---|
| 0.00 |
| 0.00 |

| |
|---|
| 0.00 |
| 0.00 |

te change

| On-site unit change |
|---|
| 0.00 |
| -0.51 |
| 0.00 |
| 0.00 |
| 0.00 |
| 0.59 |
| 0.00 |
| 0.00 |
| 0.00 |
| 0.00 |
| 0.00 |
| 0.00 |
| 0.00 |
| 0.00 |
| 1.04 |

te change

| Off-site unit change |
|---|
| 0.00 |
| 0.00 |
| 0.00 |
| 0.00 |
| 0.00 |
| 0.00 |
| 0.00 |
| 0.00 |
| 0.00 |
| 0.00 |
| 0.00 |
| 0.00 |
| 0.00 |
| 0.00 |
| 0.00 |
| 0.00 |

ned change

## Combined area lost from baseline(s)

| Category | Area lost (hectares) |
|---|---|
| V.High | 0 |
| High | 0 |
| Medium | **0.0081** |
| Low | **0.9515** |
| V.Low | **0.6418** |

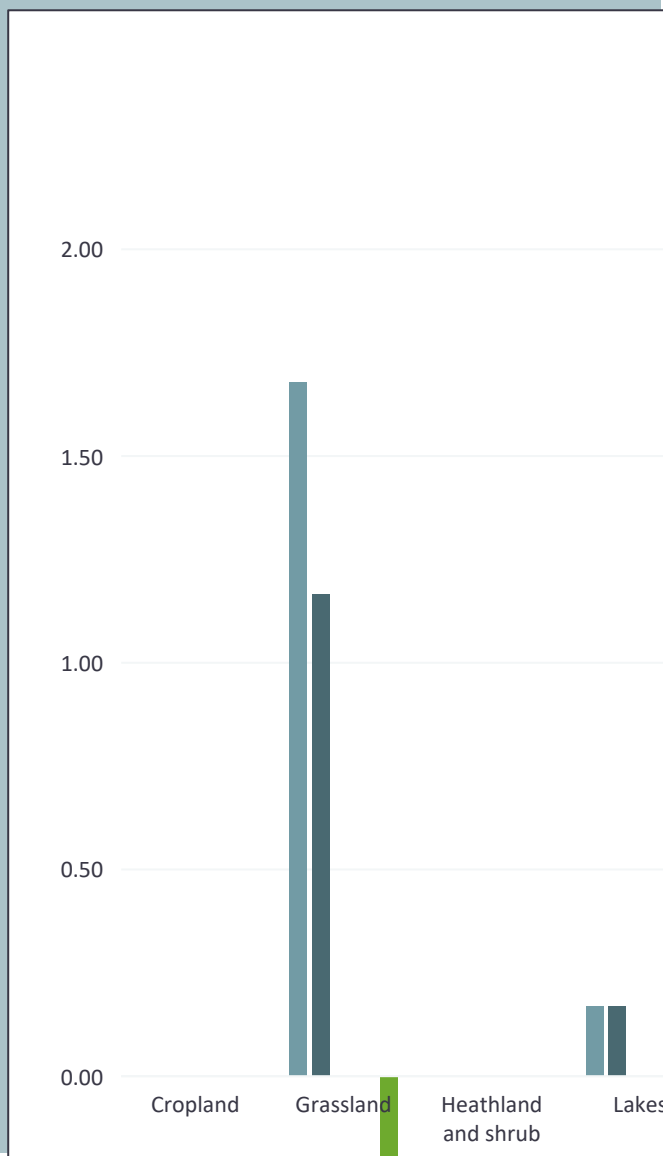

| Combined unit change |
|---|
| 0.00 |
| -0.51 |
| 0.00 |
| 0.00 |
| 0.00 |
| 0.59 |
| 0.00 |
| 0.00 |
| 0.00 |
| 0.00 |
| 0.00 |
| 0.00 |
| 0.00 |
| 0.00 |
| 1.04 |

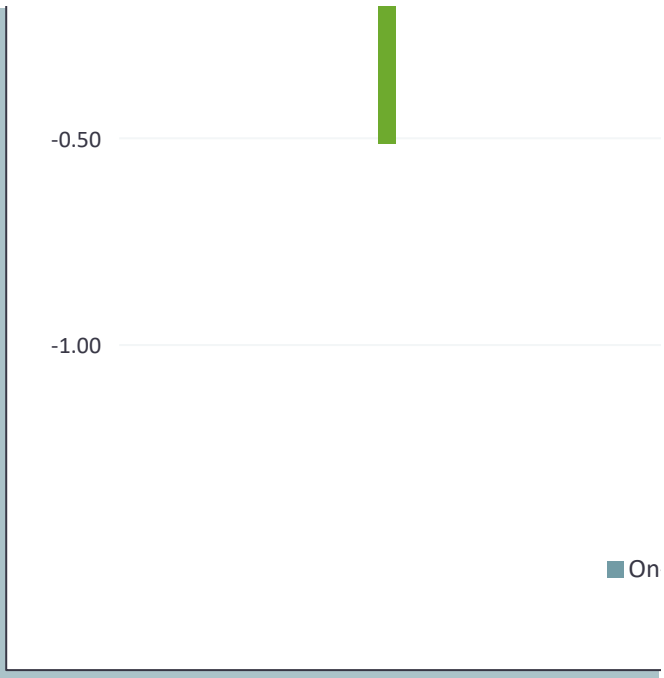


| te change |
|---|
| On-site unit change |
| 0.00 |
| 0.00 |
| 0.00 |
| 0.00 |
| 0.00 |
| 0.00 |
| 0.00 |
| 0.00 |
| 0.00 |
| 0.11 |
| 0.00 |
| 0.00 |
| 0.00 |

**Combined length lost from baseline band**

| Category | Length lost (km) |
|---|---|
| V.High | 0 |
| High | 0 |
| Medium | 0 |
| Low | **0.101** |
| V.Low | 0 |

| te change |
| --- |
| Off-site unit change |
| 0.00 |
| 0.00 |
| 0.00 |
| 0.00 |
| 0.00 |
| 0.00 |
| 0.00 |
| 0.00 |
| 0.00 |
| 0.00 |
| 0.00 |
| 0.00 |
| 0.00 |

| hange |
| --- |
| Combined unit change |
| 0.00 |
| 0.00 |
| 0.00 |
| 0.00 |
| 0.00 |
| 0.00 |
| 0.00 |
| 0.00 |
| 0.00 |
| 0.11 |
| 0.00 |
| 0.00 |
| 0.00 |

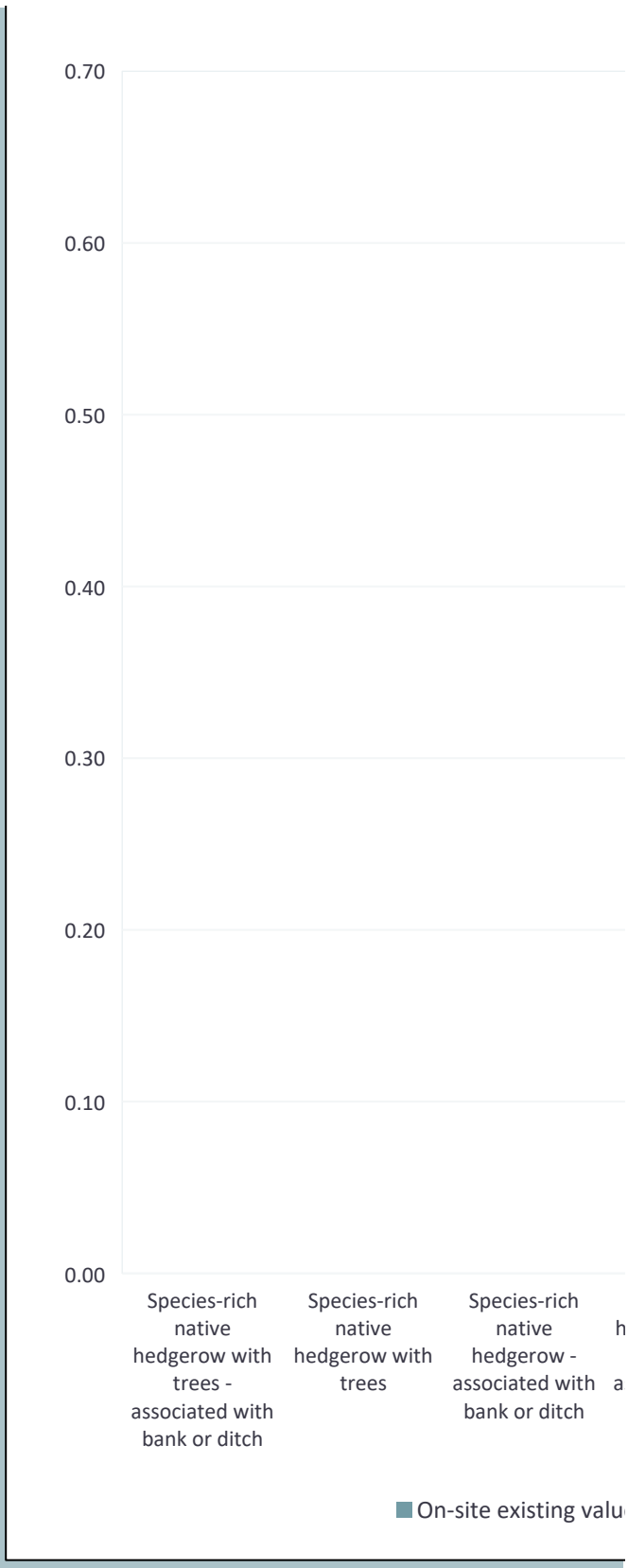

| te Change |
| --- |
| On-site unit change |
| 0.0 |
| 0.0 |
| 0.0 |
| 0.0 |
| 0.0 |

| te Change |
| --- |
| Off-site unit change |
| 0.0 |
| 0.0 |
| 0.0 |
| 0.0 |
| 0.0 |

## Combined length lost from baseline band

| Category | Length lost (km) |
| --- | --- |
| V.High | 0 |
| High | 0 |
| Medium | 0 |
| Low | 0 |

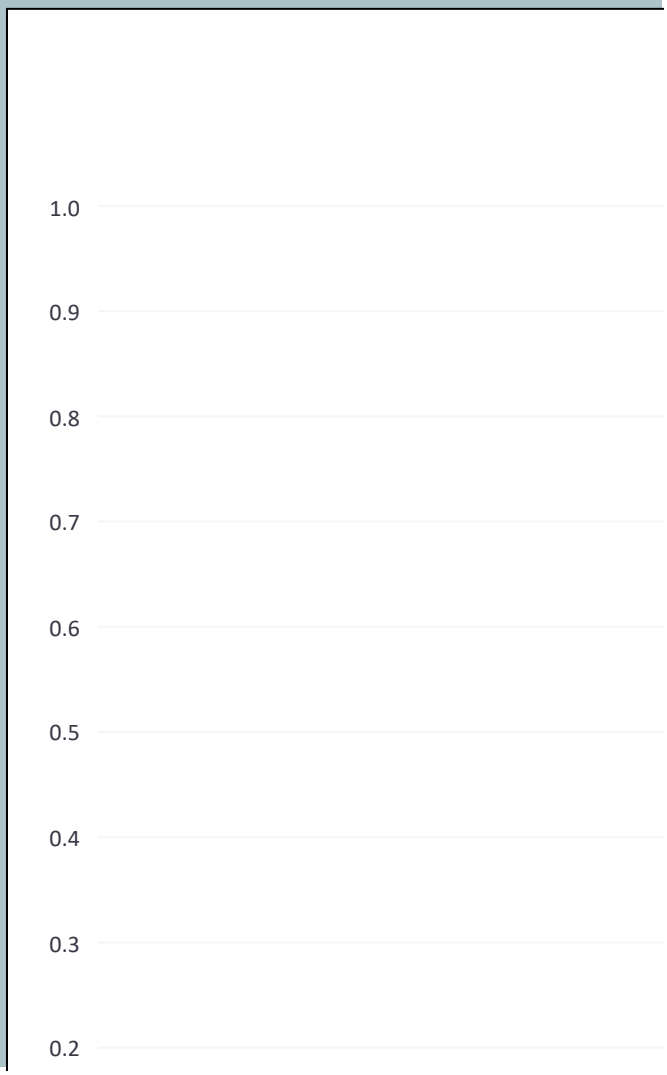

| te change |
| --- |
| Combined unit change |
| 0.0 |
| 0.0 |
| 0.0 |
| 0.0 |
| 0.0 |

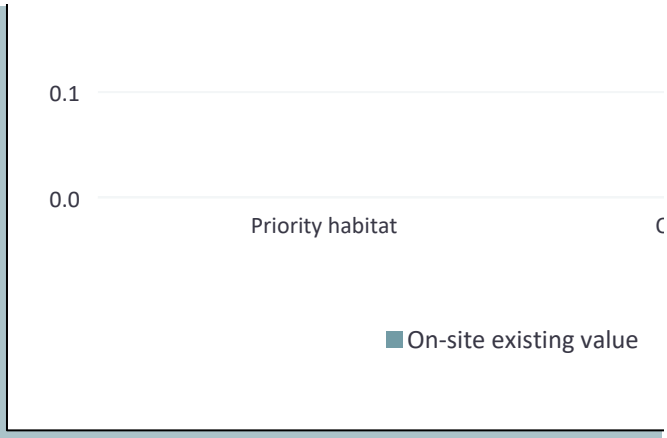

% Area lost by distinctiveness cate

by distinctiveness band

| Area lost (%) |
| --- |
| |
| |
| 1 |
| 59 |
| 40 |

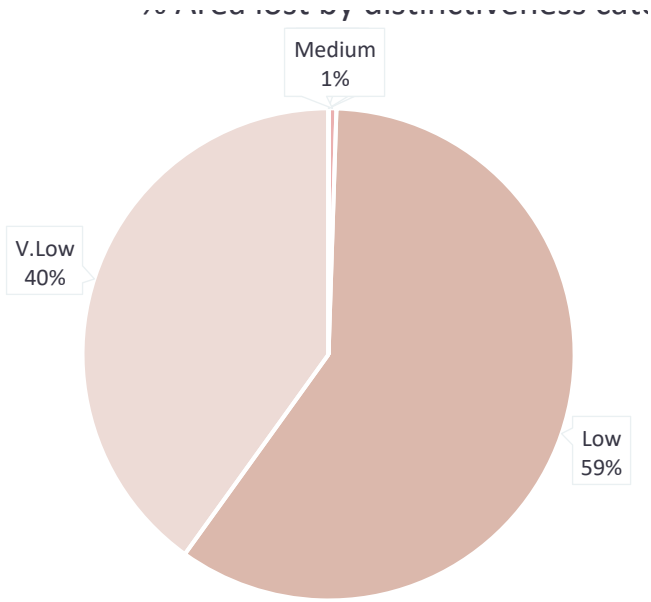


Biodiversity unit change by habitat group

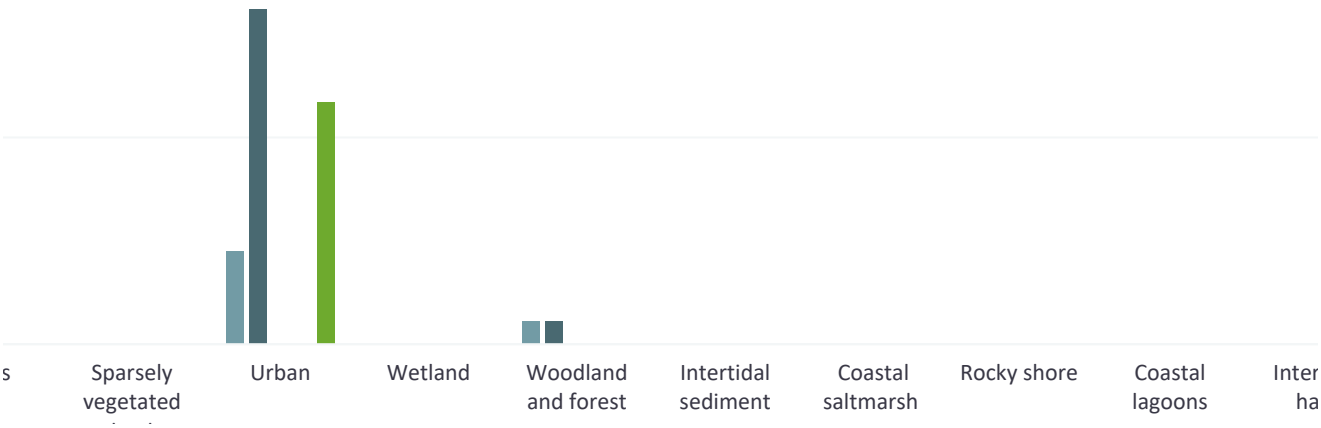

land struc

-site existing value On-site proposed value Off-site existing value Off-site proposed value Com

e(s) by distinctiveness

| Length lost (%) |
| --- |
| |
| |
| |
| 100 |
| |

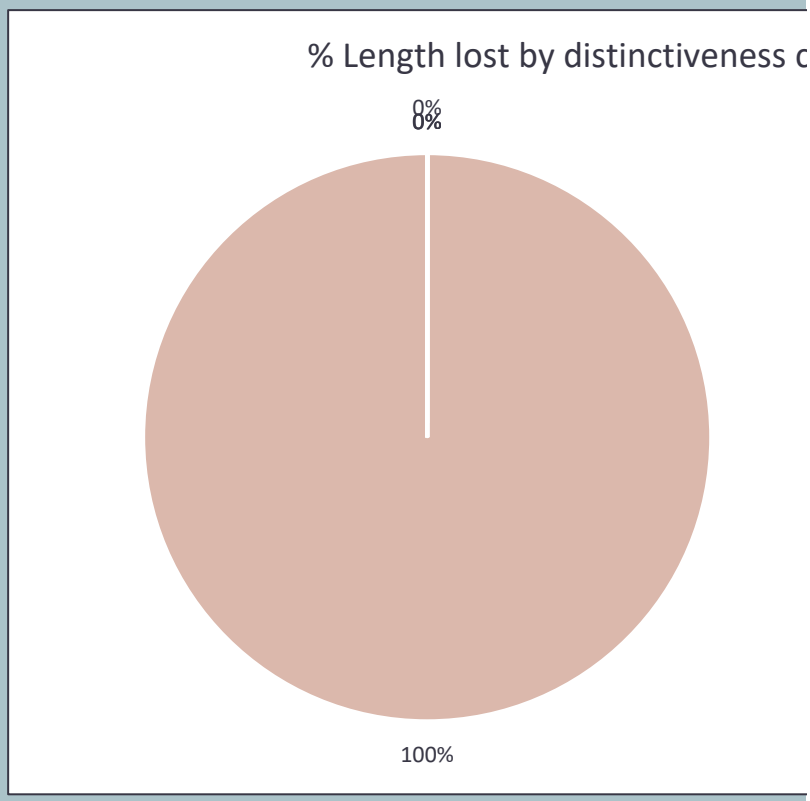


Hedgerow biodiversity unit change

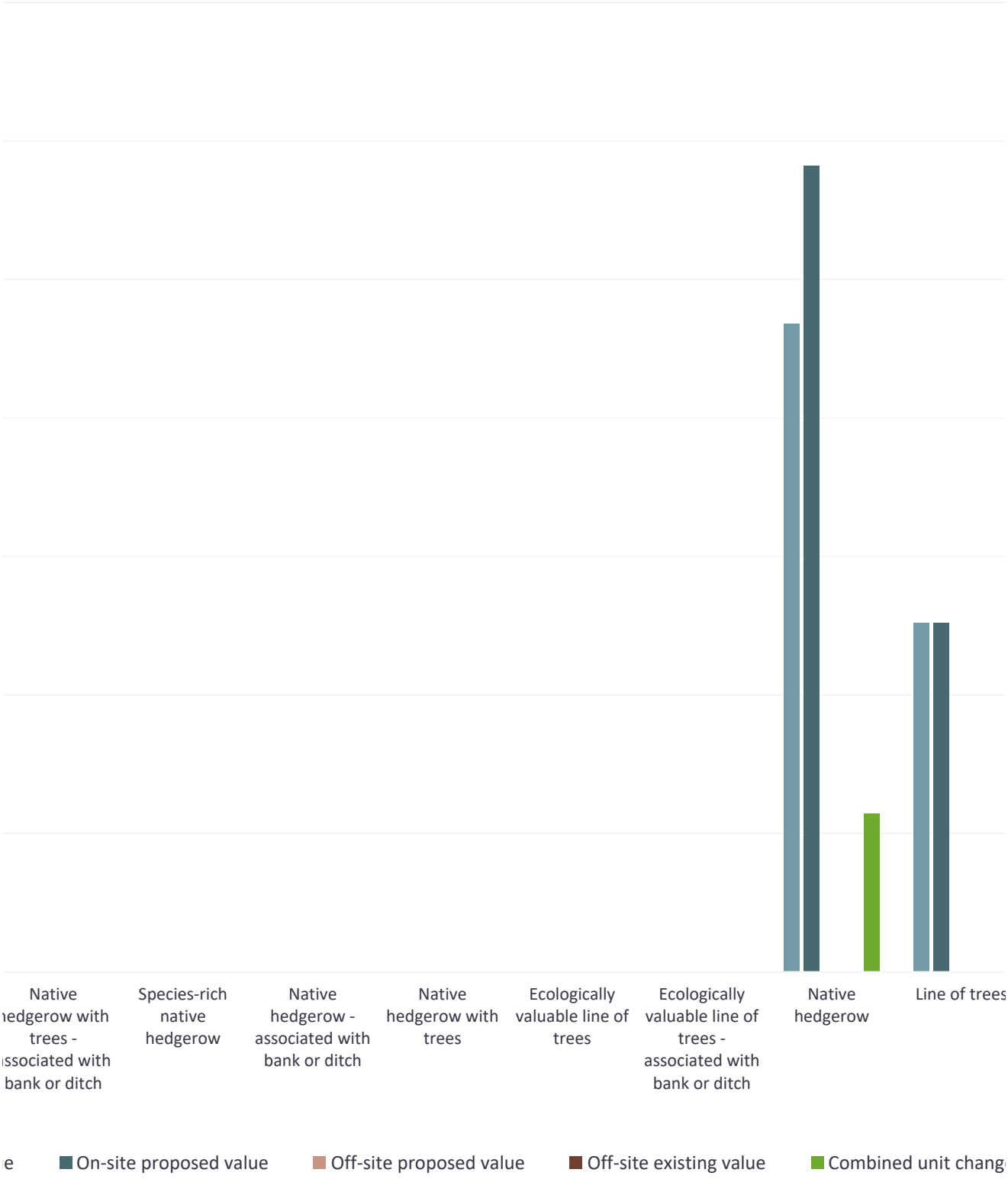
Native hedgerow with trees - associated with bank or ditch
Species-rich native hedgerow
Native hedgerow - associated with bank or ditch
Native hedgerow with trees
Ecologically valuable line of trees
Ecologically valuable line of trees - associated with bank or ditch
Native hedgerow
Line of trees
On-site proposed value
Off-site proposed value
Off-site existing value
Combined unit chang

e(s) by distinctiveness

| Length lost (%) |
| --- |
| |
| |
| |
| |

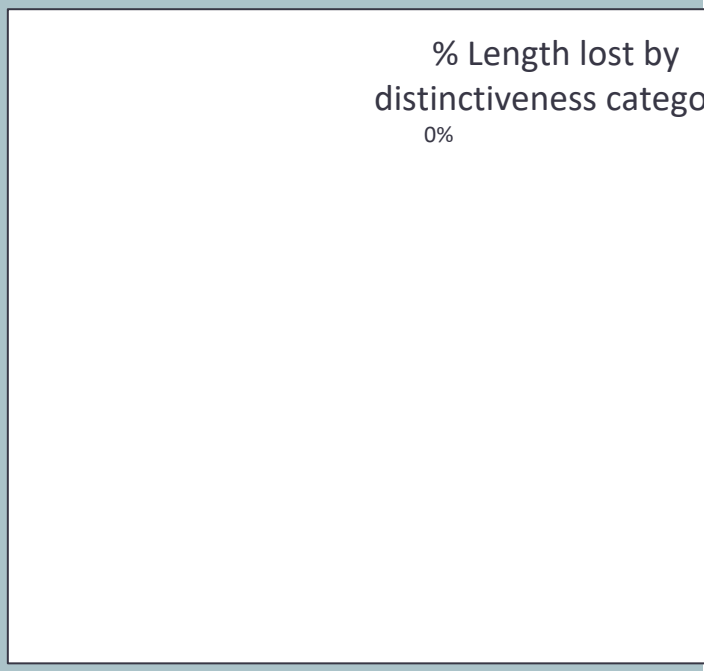


Watercourse biodiversity unit change

Other rivers and streams
Ditches
Canals
On-site proposed value
Off-site existing value
Off-site proposed value
Combined unit change

egory

V.High
High
Medium
Low
V.Low

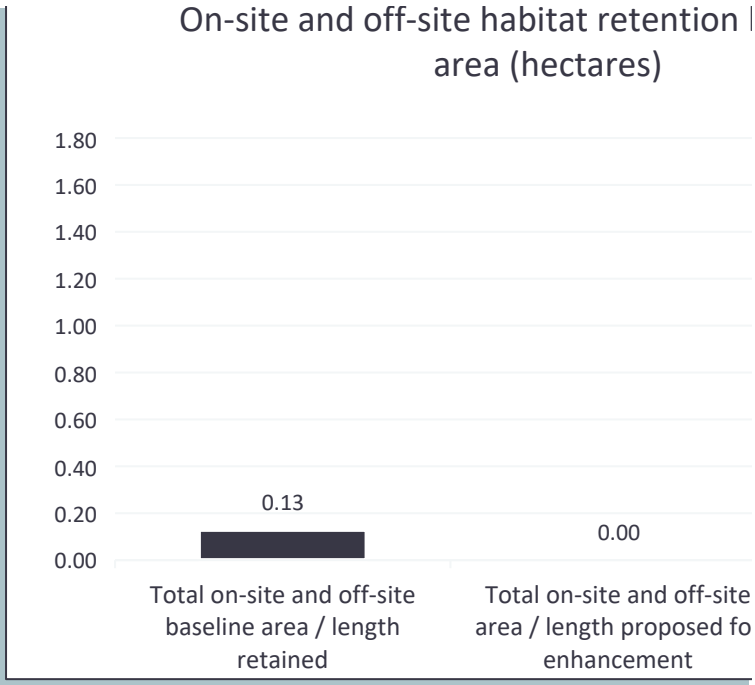
On-site and off-site habitat retention
area (hectares)
1.80
1.60
1.40
1.20
1.00
0.80
0.60
0.40
0.20
0.00
0.13
0.00
Total on-site and off-site baseline area / length retained
Total on-site and off-site area / length proposed fo enhancement

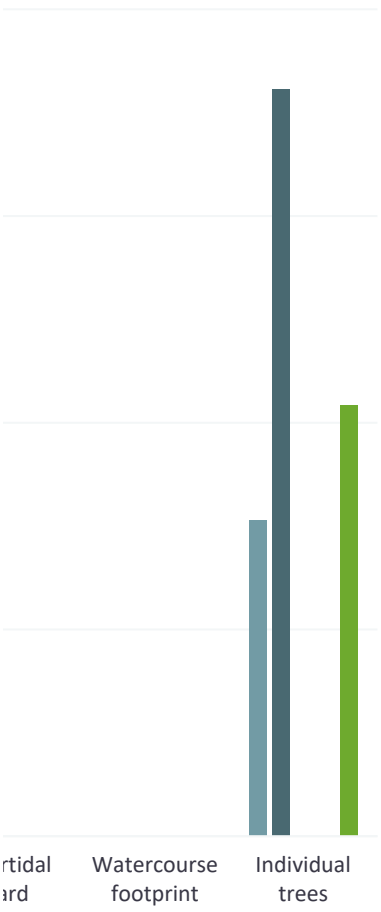
rtidal
ard
Watercourse footprint
Individual trees

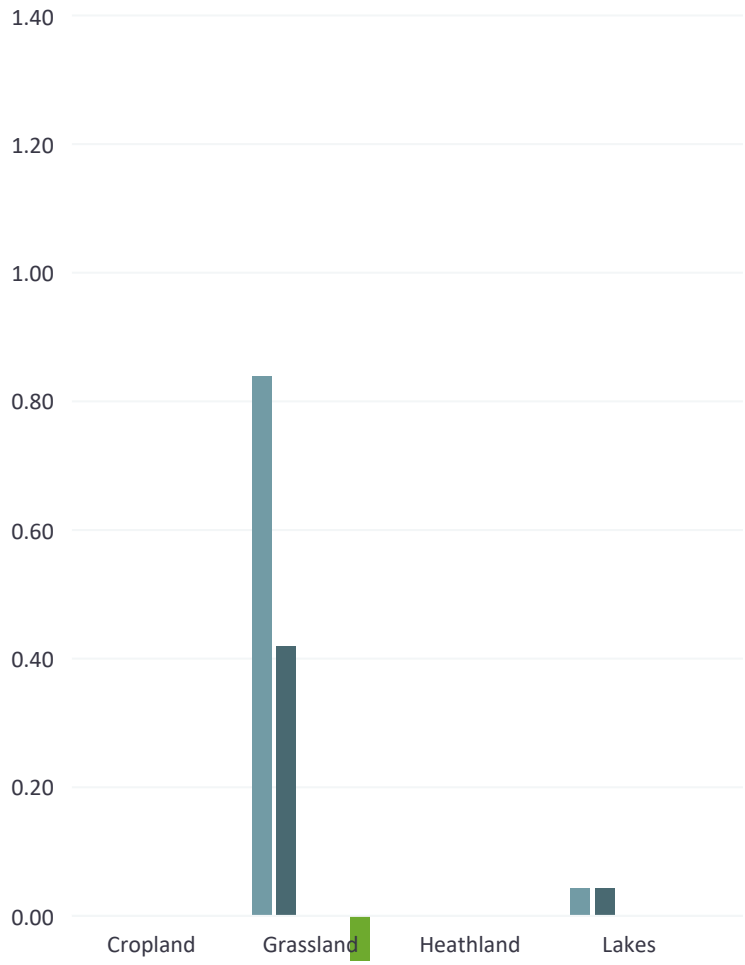
1.40
1.20
1.00
0.80
0.60
0.40
0.20
0.00
Cropland
Grassland
Heathland
Lakes

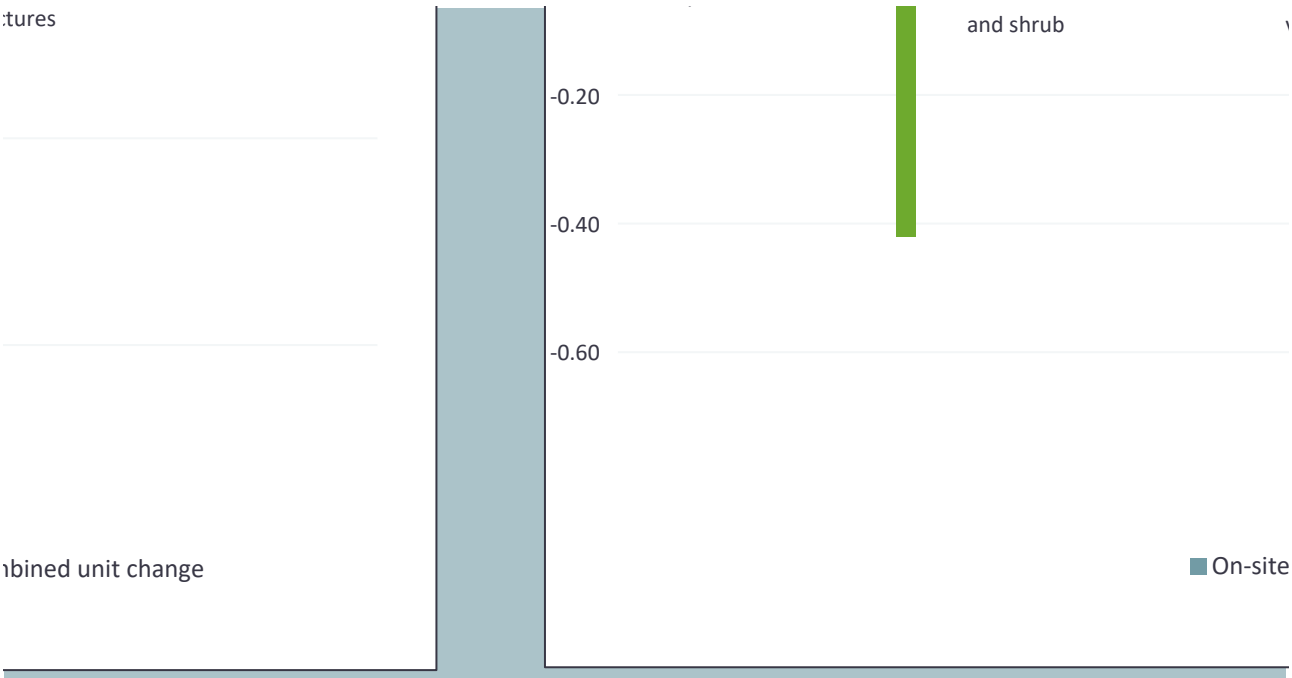
:tures
and shrub
-0.20
-0.40
-0.60
bined unit change
On-site


category
V.High
High
Medium
Low
V.Low

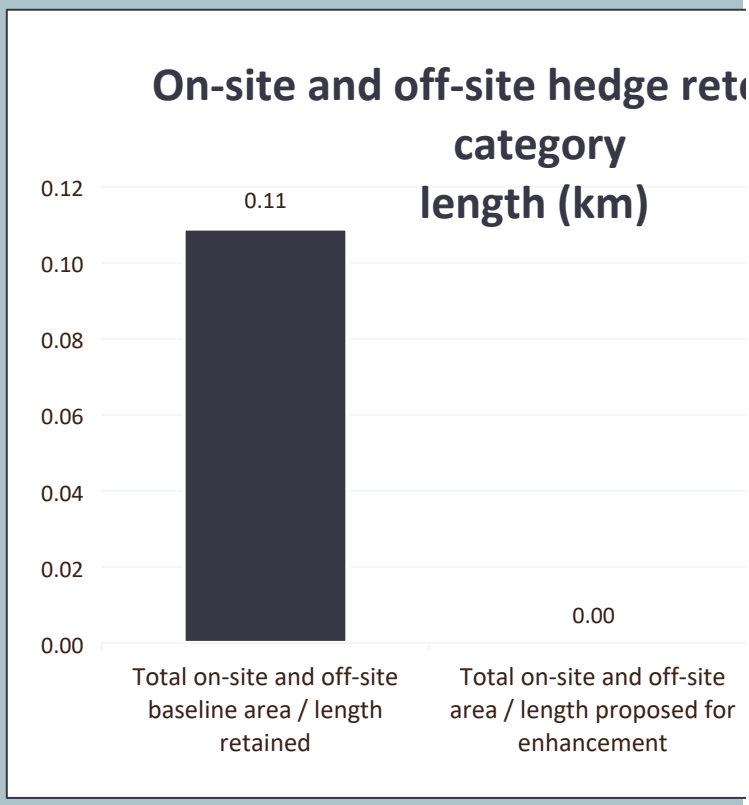
On-site and off-site hedge ret
category
length (km)
0.12
0.10
0.08
0.06
0.04
0.02
0.00
0.11
0.00
Total on-site and off-site baseline area / length retained
Total on-site and off-site area / length proposed for enhancement

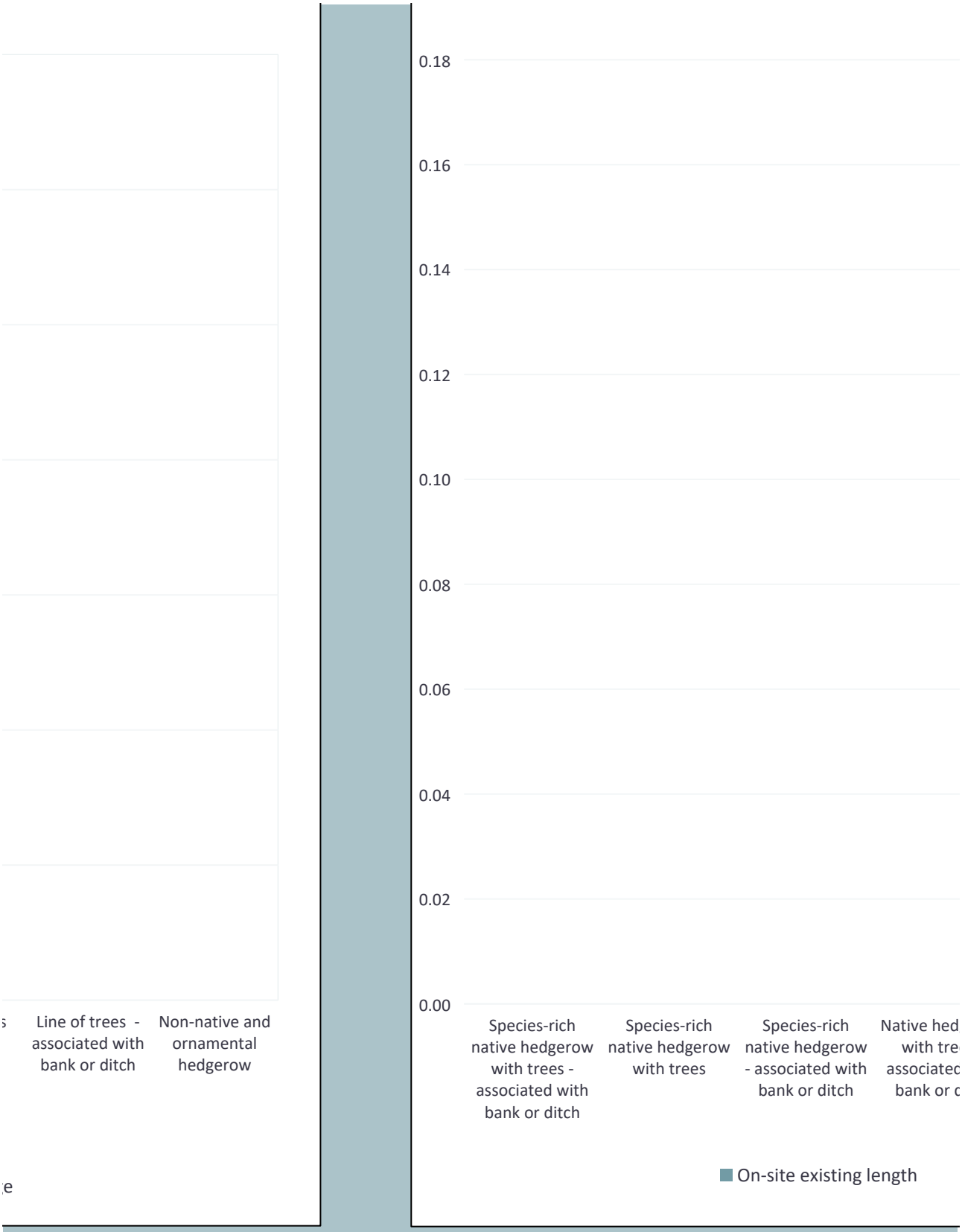
0.18
0.16
0.14
0.12
0.10
0.08
0.06
0.04
0.02
0.00
Line of trees - associated with bank or ditch
Non-native and ornamental hedgerow
Species-rich native hedgerow with trees - associated with bank or ditch
Species-rich native hedgerow with trees
Species-rich native hedgerow - associated with bank or ditch
On-site existing length

ory

- V.High
- High
- Medium
- Low

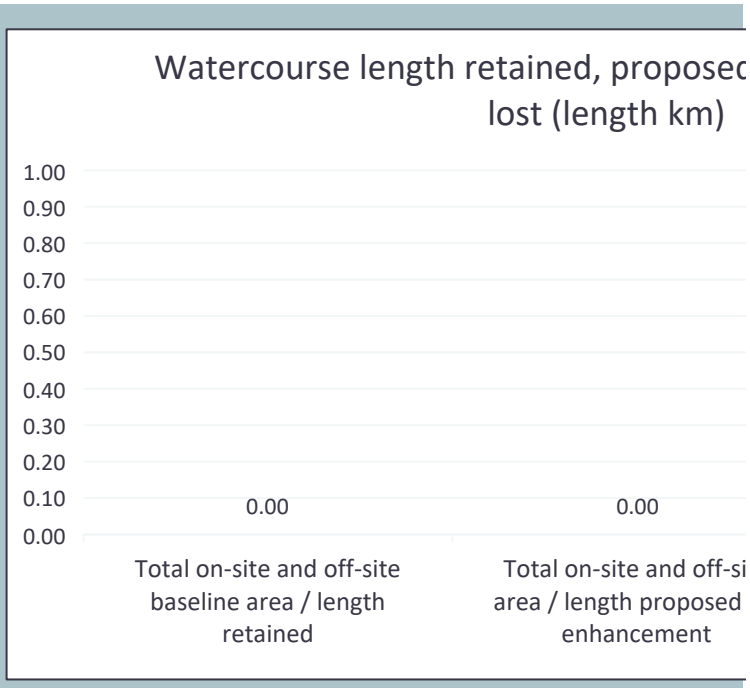




0.1
0.0
Culvert
Priority habitat
Other riv
On-site existing length
On-s

On-site and off-site habitat ret

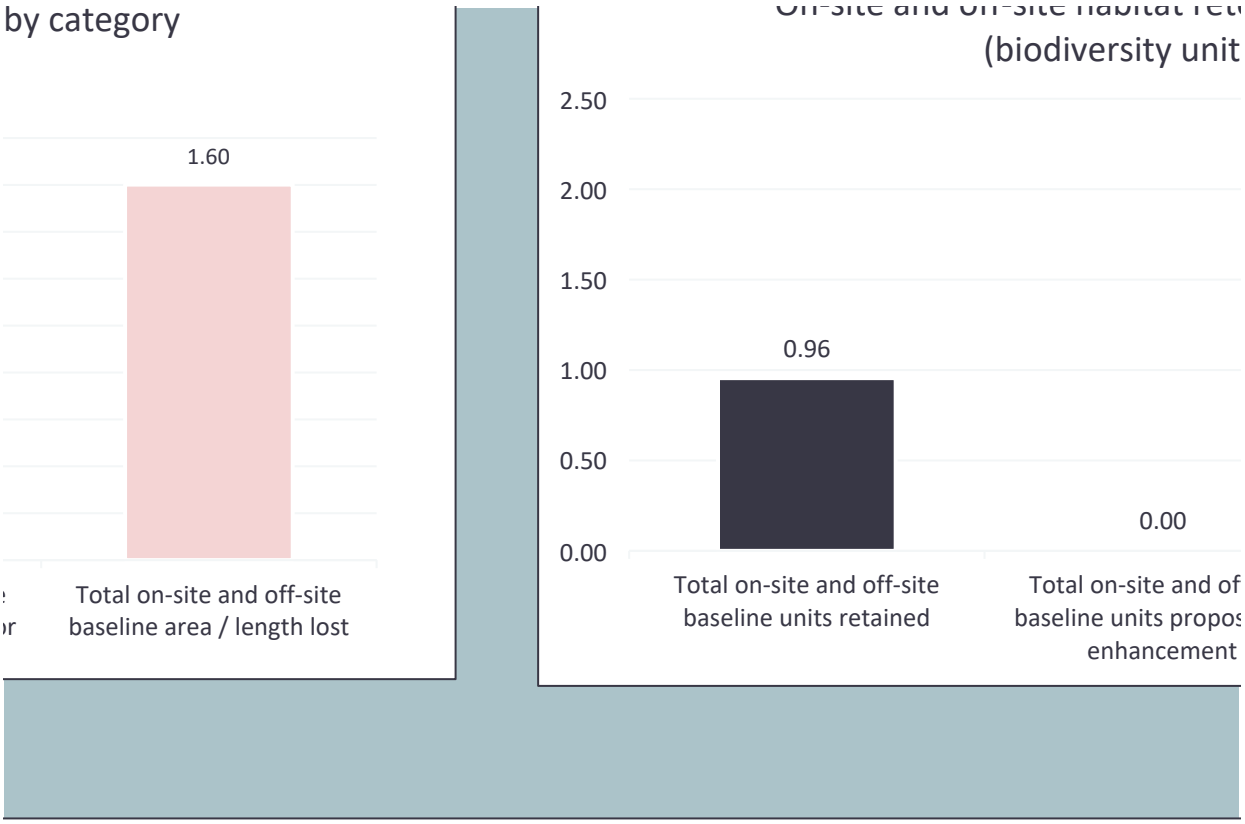


Area change by habitat group (hectares)

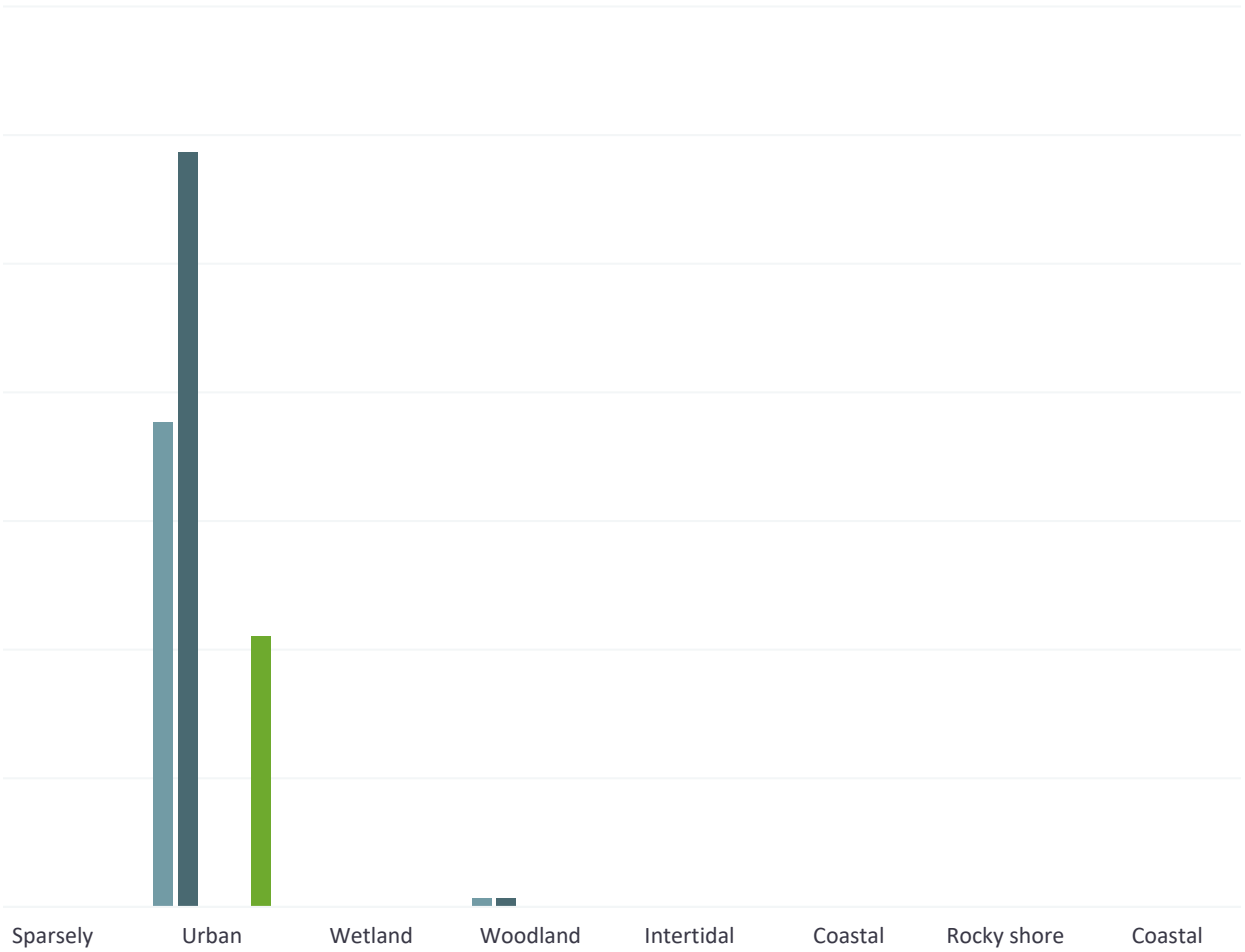

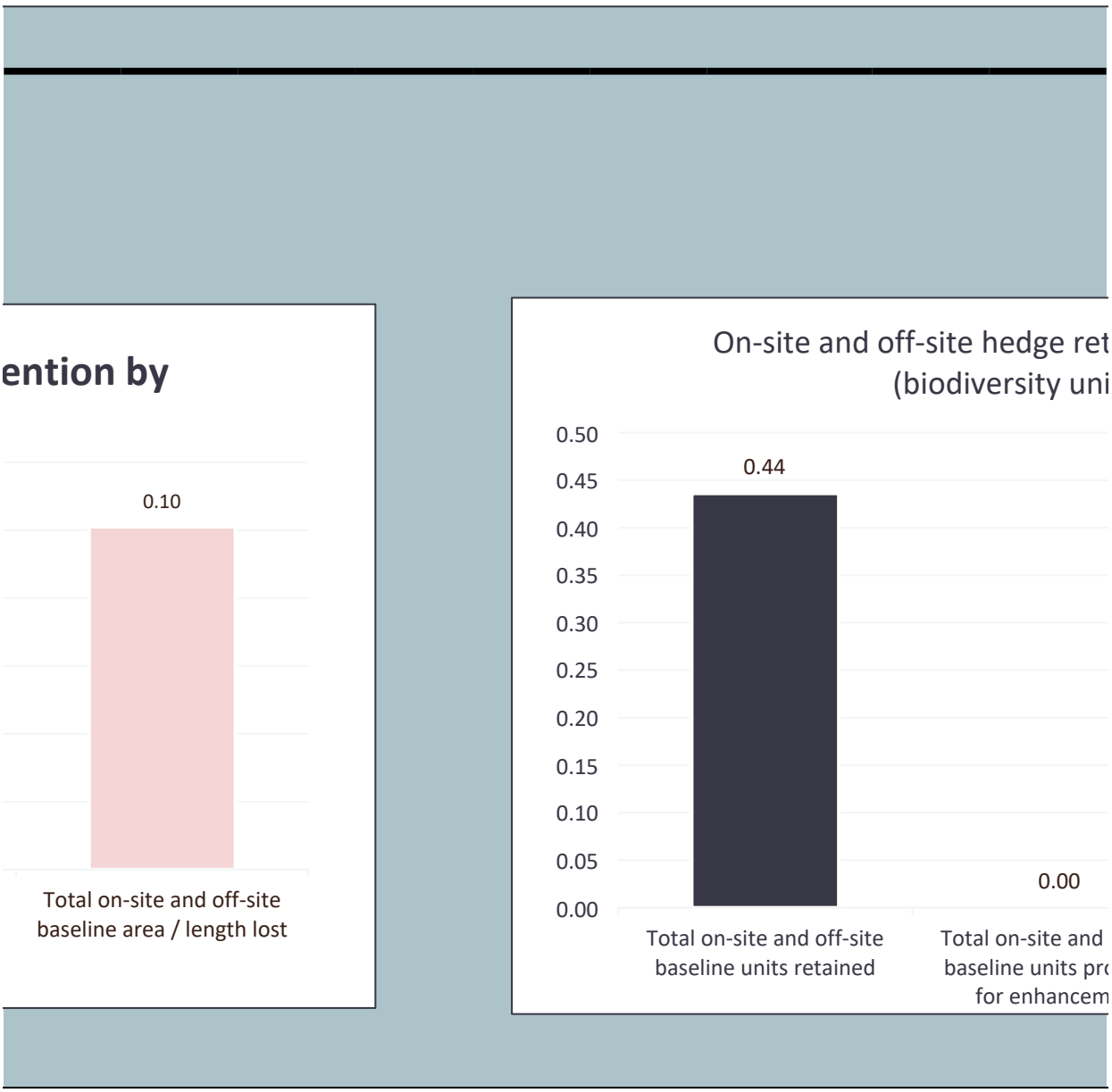


Hedgerow length change (km)

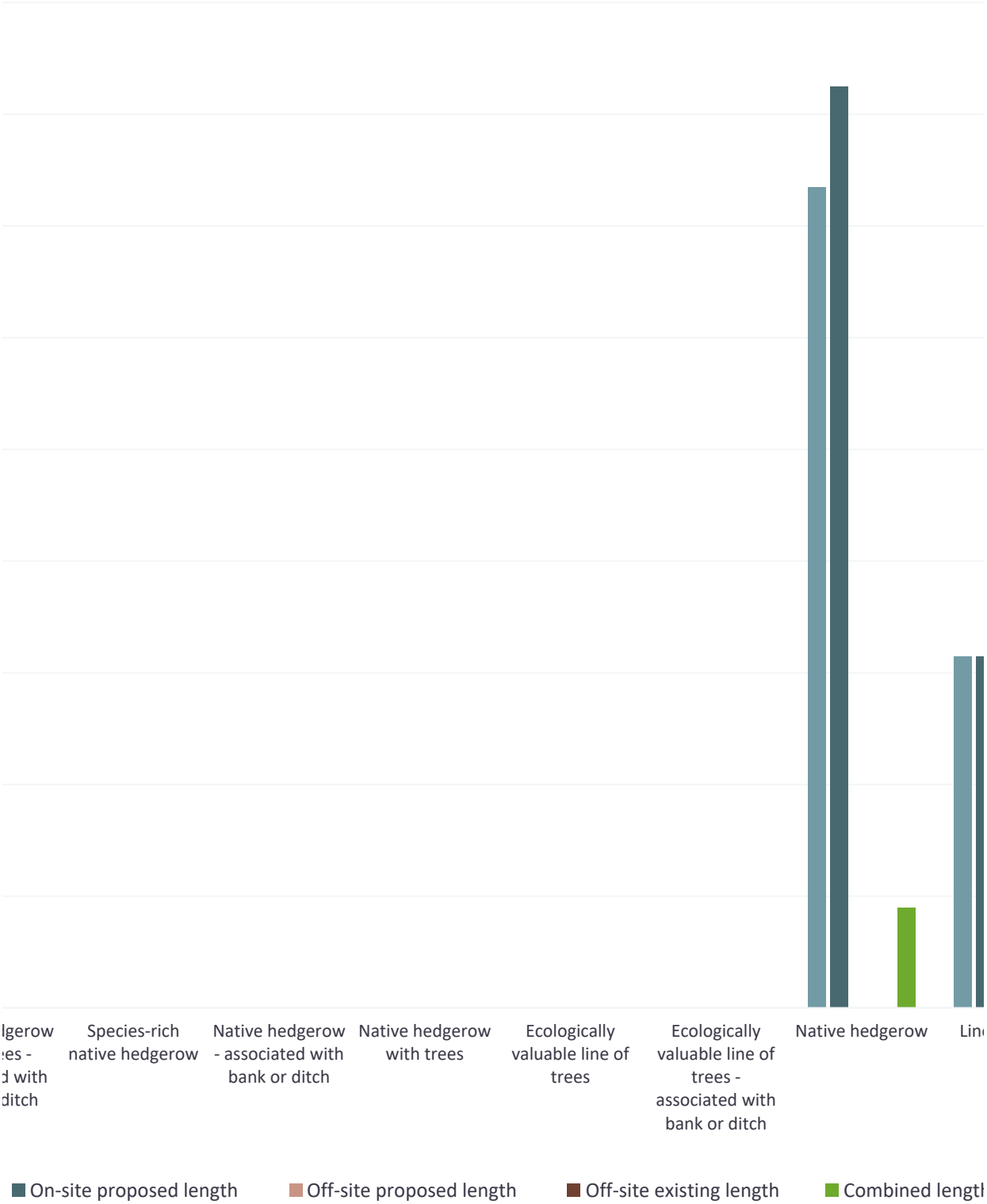
lgerow
es -
d with
ditch
Species-rich native hedgerow
Native hedgerow - associated with bank or ditch
Native hedgerow with trees
Ecologically valuable line of trees
Ecologically valuable line of trees - associated with bank or ditch
Native hedgerow
Lin
On-site proposed length
Off-site proposed length
Off-site existing length
Combined lengt

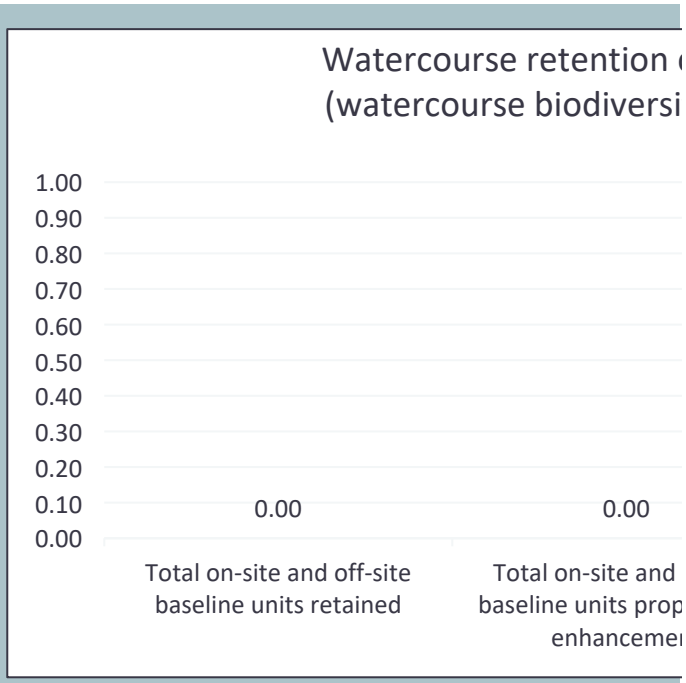


Watercourse length change (km)

vers and streams

Ditches

Canals

site proposed length

Off-site existing length

Off-site proposed length

Combined length change

ention category

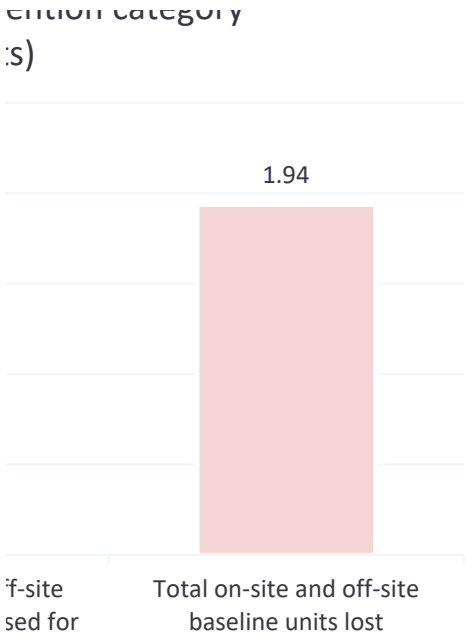
ention category
:s)
1.94
f-site
sed for
Total on-site and off-site
baseline units lost

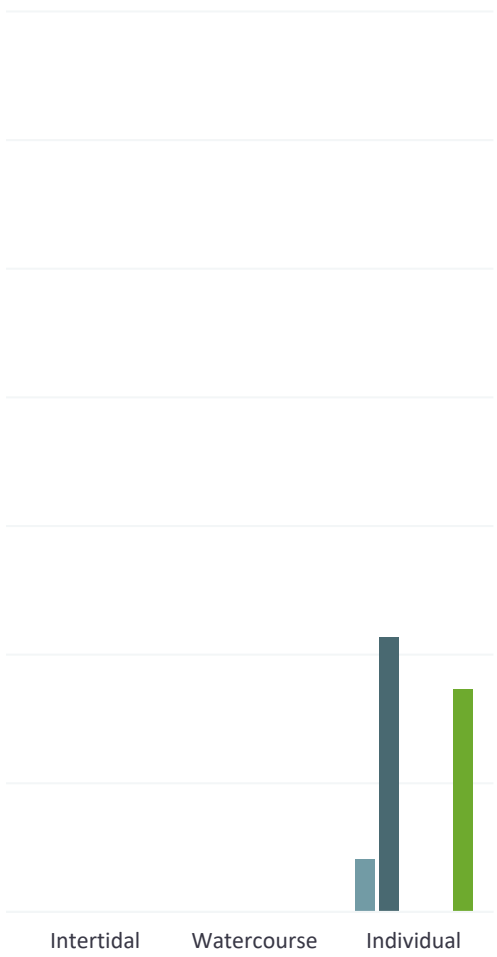
Intertidal
Watercourse
Individual

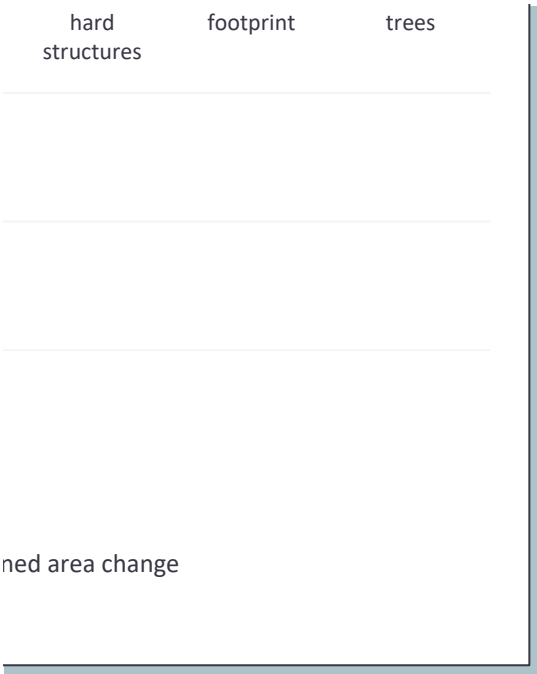
hard structures
footprint
trees
ned area change

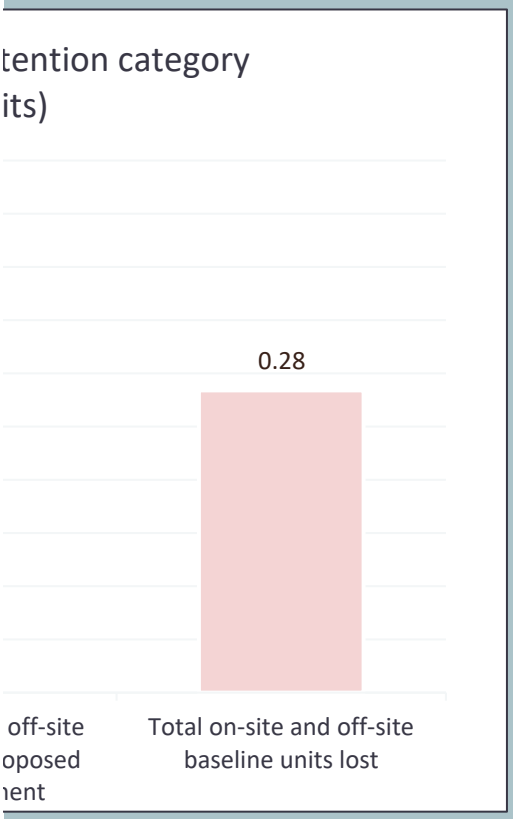
tention category
its)
0.28
off-site
oposed
ent
Total on-site and off-site baseline units lost

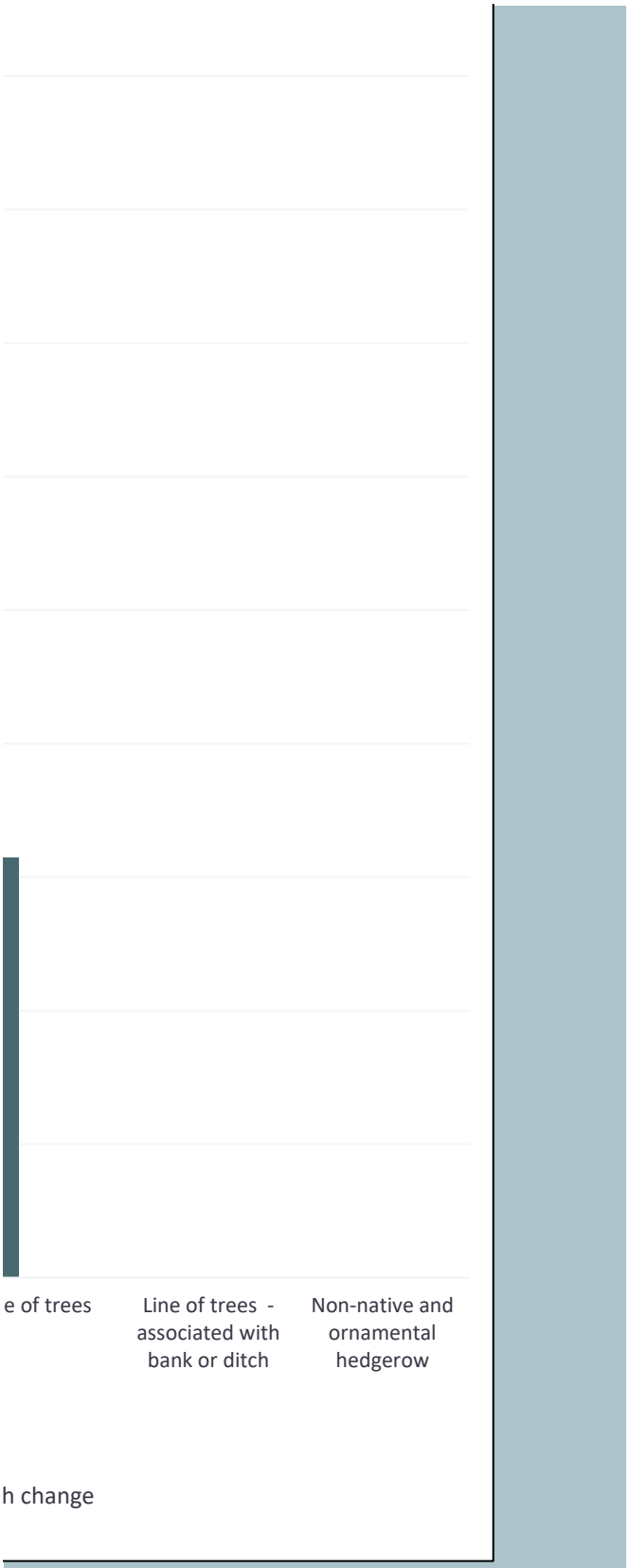
e of trees
Line of trees - associated with bank or ditch
Non-native and ornamental hedgerow
h change

category
ity units)

0.00

off-site
posed for
nt

Total on-site and off-site
baseline units lost

Culvert

Return to results menu

Trading summary hedgerows

Trading summary watercourses

| Distinctiveness Group |
| --- |
| Very High |
| High |
| Medium |
| Low |

## Ve

| Habitat group |
| --- |
| Grassland - Lowland dry acid grassland |
| Grassland - Lowland meadows |
| Grassland - Upland hay meadows |
| Heathland and shrub - Mountain heaths and willow scrub |
| Lakes - Aquifer fed naturally fluctuating water bodies |
| Sparsely vegetated land - Calaminarian grasslands |
| Sparsely vegetated land - Limestone pavement |
| Wetland - Blanket bog |
| Wetland - Depressions on peat substrates (H7150) |
| Wetland - Fens (upland and lowland) |
| Wetland - Lowland raised bog |
| Wetland - Oceanic valley mire[1] (D2.1) |
| Wetland - Purple moor grass and rush pastures |
| Wetland - Transition mires and quaking bogs (H7140) |
| Woodland and forest - Wood-pasture and parkland |
| Rocky shore - High energy littoral rock - on peat, clay or chalk |
| Rocky shore - Moderate energy littoral rock - on peat, clay or chalk |
| Rocky shore - Low energy littoral rock - on peat, clay or chalk |
| Rocky shore - Features of littoral rock - on peat, clay or chalk |
| Intertidal sediment - Littoral seagrass on peat, clay or chalk |

| Habitat group |
| --- |
| Grassland - Traditional orchards |
| Grassland - Floodplain wetland mosaic and CFGM |
| Grassland - Lowland calcareous grassland |
| Grassland - Tall herb communities (H6430) |
| Grassland - Upland calcareous grassland |
| Heathland and shrub - Lowland Heathland |
| Heathland and shrub - Dunes with sea buckthorn (H2160) |
| Heathland and shrub - Upland heathland |
| Lakes - High alkalinity lakes |
| Lakes - Low alkalinity lakes |
| Lakes - Marl lakes |
| Lakes - Moderate alkalinity lakes |
| Lakes - Peat lakes |
| Lakes - Ponds (priority habitat) |
| Lakes - Temporary lakes ponds and pools (H3170) |
| Sparsely vegetated land - Coastal sand dunes |
| Sparsely vegetated land - Coastal vegetated shingle |
| Sparsely vegetated land - Inland rock outcrop and scree habitats |
| Sparsely vegetated land - Maritime cliff and slopes |
| Urban - Open mosaic habitats on previously developed land |
| Wetland - Reedbeds |
| Woodland and forest - Felled/Replacement for felled woodland |
| Woodland and forest - Lowland beech and yew woodland |
| Woodland and forest - Lowland mixed deciduous woodland |
| Woodland and forest - Native pine woodlands |
| Woodland and forest - Upland birchwoods |
| Woodland and forest - Upland mixed ashwoods |
| Woodland and forest - Upland oakwood |
| Woodland and forest - Wet woodland |
| Coastal lagoons - Coastal lagoons |
| Rocky shore - High energy littoral rock |
| Rocky shore - Moderate energy littoral rock |
| Rocky shore - Low energy littoral rock |
| Rocky shore - Features of littoral rock |
| Intertidal sediment - Littoral mud |
| Intertidal sediment - Littoral mixed sediments |
| Coastal saltmarsh - Saltmarshes and saline reedbeds |
| Intertidal sediment - Littoral biogenic reefs - Mussels |
| Intertidal sediment - Littoral biogenic reefs - Sabellaria |
| Intertidal sediment - Features of littoral sediment |
| Intertidal sediment - Littoral muddy sand |
| Intertidal sediment - Littoral seagrass |

Me

| Habitat group |
| --- |
| Cropland - Arable field margins cultivated annually |
| Cropland - Arable field margins game bird mix |
| Cropland - Arable field margins pollen and nectar |
| Cropland - Arable field margins tussocky |
| Grassland - Other lowland acid grassland |
| Grassland - Other neutral grassland |
| Grassland - Upland acid grassland |
| Heathland and shrub - Blackthorn scrub |
| Heathland and shrub - Bramble scrub |
| Heathland and shrub - Gorse scrub |
| Heathland and shrub - Hawthorn scrub |
| Heathland and shrub - Willow scrub |
| Heathland and shrub - Hazel scrub |
| Heathland and shrub - Mixed scrub |
| Lakes - Ponds (non-priority habitat) |
| Lakes - Reservoirs |
| Sparsely vegetated land - Other inland rock and scree |
| Urban - Cemeteries and churchyards |
| Urban - Biodiverse green roof |
| Individual trees - Urban tree |
| Individual trees - Rural tree |
| Woodland and forest - Other Scot's pine woodland |
| Woodland and forest - Other woodland; broadleaved |
| Woodland and forest - Other woodland; mixed |
| Intertidal sediment - Littoral coarse sediment |
| Intertidal sediment - Littoral sand |
| Intertidal hard structures - Artificial hard structures with integrated greening of grey infrastructur |

| Habitat group |
| --- |
| Cropland - Cereal crops |
| Cropland - Horticulture |
| Cropland - Intensive orchards |
| Cropland - Non-cereal crops |
| Cropland - Temporary grass and clover leys |
| Cropland - Winter stubble |
| Grassland - Modified grassland |

| |
|---|
| Grassland - Bracken |
| Heathland and shrub - Rhododendron scrub |
| Lakes - Ornamental lake or pond |
| Sparsely vegetated land - Ruderal/ephemeral |
| Sparsely vegetated land - Tall forbs |
| Urban - Bioswale |
| Urban - Bare ground |
| Urban - Allotments |
| Urban - Facade-bound green wall |
| Urban - Ground based green wall |
| Urban - Ground level planters |
| Urban - Other green roof |
| Urban - Intensive green roof |
| Urban - Introduced shrub |
| Urban - Rain garden |
| Urban - Actively worked sand pit quarry or open cast mine |
| Urban - Sustainable drainage system |
| Urban - Vacant or derelict land |
| Urban - Vegetated garden |
| Woodland and forest - Other coniferous woodland |
| Coastal saltmarsh - Artificial saltmarshes and saline reedbeds |
| Intertidal sediment - Artificial littoral coarse sediment |
| Intertidal sediment - Artificial littoral mud |
| Intertidal sediment - Artificial littoral sand |
| Intertidal sediment - Artificial littoral muddy sand |
| Intertidal sediment - Artificial littoral mixed sediments |
| Intertidal sediment - Artificial littoral seagrass |
| Intertidal sediment - Artificial littoral biogenic reefs |
| Intertidal hard structures - Artificial hard structures |
| Intertidal hard structures - Artificial features of hard structures |
| Heathland and shrub - Other sea buckthorn scrub |

## mmary

| Trading Rule |
| --- |
| Same habitat required – bespoke compensation option ⚠ |
| Same habitat required = |
| Same broad habitat or a higher distinctiveness habitat required (≥) |
| Same distinctiveness or better habitat required ≥ |

## inctiveness

| Group | On-site unit change | Off-site unit change | Project-wide unit change |
| --- | --- | --- | --- |
| Grassland | 0.00 | 0.00 | 0.00 |
| Grassland | 0.00 | 0.00 | 0.00 |
| Grassland | 0.00 | 0.00 | 0.00 |
| Heathland and shrub | 0.00 | 0.00 | 0.00 |
| Lakes | 0.00 | 0.00 | 0.00 |
| Sparsely vegetated land | 0.00 | 0.00 | 0.00 |
| Sparsely vegetated land | 0.00 | 0.00 | 0.00 |
| Wetland | 0.00 | 0.00 | 0.00 |
| Wetland | 0.00 | 0.00 | 0.00 |
| Wetland | 0.00 | 0.00 | 0.00 |
| Wetland | 0.00 | 0.00 | 0.00 |
| Wetland | 0.00 | 0.00 | 0.00 |
| Wetland | 0.00 | 0.00 | 0.00 |
| Wetland | 0.00 | 0.00 | 0.00 |
| Woodland and forest | 0.00 | 0.00 | 0.00 |
| Rocky shore | 0.00 | 0.00 | 0.00 |
| Rocky shore | 0.00 | 0.00 | 0.00 |
| Rocky shore | 0.00 | 0.00 | 0.00 |
| Rocky shore | 0.00 | 0.00 | 0.00 |
| Intertidal sediment | 0.00 | 0.00 | 0.00 |
| | **0.00** | **0.00** | **0.00** |

## tiveness

| Group | On-site unit change | Off-site unit change | Project-wide unit change |
|---|---|---|---|
| Grassland | 0.00 | 0.00 | 0.00 |
| Grassland | 0.00 | 0.00 | 0.00 |
| Grassland | 0.00 | 0.00 | 0.00 |
| Grassland | 0.00 | 0.00 | 0.00 |
| Grassland | 0.00 | 0.00 | 0.00 |
| Heathland and shrub | 0.00 | 0.00 | 0.00 |
| Heathland and shrub | 0.00 | 0.00 | 0.00 |
| Heathland and shrub | 0.00 | 0.00 | 0.00 |
| Lakes | 0.00 | 0.00 | 0.00 |
| Lakes | 0.00 | 0.00 | 0.00 |
| Lakes | 0.00 | 0.00 | 0.00 |
| Lakes | 0.00 | 0.00 | 0.00 |
| Lakes | 0.00 | 0.00 | 0.00 |
| Lakes | 0.00 | 0.00 | 0.00 |
| Lakes | 0.00 | 0.00 | 0.00 |
| Sparsely vegetated land | 0.00 | 0.00 | 0.00 |
| Sparsely vegetated land | 0.00 | 0.00 | 0.00 |
| Sparsely vegetated land | 0.00 | 0.00 | 0.00 |
| Sparsely vegetated land | 0.00 | 0.00 | 0.00 |
| Urban | 0.00 | 0.00 | 0.00 |
| Wetland | 0.00 | 0.00 | 0.00 |
| Woodland and forest | 0.00 | 0.00 | 0.00 |
| Woodland and forest | 0.00 | 0.00 | 0.00 |
| Woodland and forest | 0.00 | 0.00 | 0.00 |
| Woodland and forest | 0.00 | 0.00 | 0.00 |
| Woodland and forest | 0.00 | 0.00 | 0.00 |
| Woodland and forest | 0.00 | 0.00 | 0.00 |
| Woodland and forest | 0.00 | 0.00 | 0.00 |
| Woodland and forest | 0.00 | 0.00 | 0.00 |
| Coastal lagoons | 0.00 | 0.00 | 0.00 |
| Rocky shore | 0.00 | 0.00 | 0.00 |
| Rocky shore | 0.00 | 0.00 | 0.00 |
| Rocky shore | 0.00 | 0.00 | 0.00 |
| Rocky shore | 0.00 | 0.00 | 0.00 |
| Intertidal sediment | 0.00 | 0.00 | 0.00 |
| Intertidal sediment | 0.00 | 0.00 | 0.00 |
| Coastal saltmarsh | 0.00 | 0.00 | 0.00 |
| Intertidal sediment | 0.00 | 0.00 | 0.00 |
| Intertidal sediment | 0.00 | 0.00 | 0.00 |
| Intertidal sediment | 0.00 | 0.00 | 0.00 |
| Intertidal sediment | 0.00 | 0.00 | 0.00 |
| Intertidal sediment | 0.00 | 0.00 | 0.00 |
| | **0.00** | **0.00** | **0.00** |

## nctiveness

| Group | On-site unit change | Off-site unit change | Project wide unit change |
|---|---|---|---|
| Cropland | 0.00 | 0.00 | 0.00 |
| Cropland | 0.00 | 0.00 | 0.00 |
| Cropland | 0.00 | 0.00 | 0.00 |
| Cropland | 0.00 | 0.00 | 0.00 |
| Grassland | 0.00 | 0.00 | 0.00 |
| Grassland | 0.50 | 0.00 | 0.50 |
| Grassland | 0.00 | 0.00 | 0.00 |
| Heathland and shrub | 0.00 | 0.00 | 0.00 |
| Heathland and shrub | 0.00 | 0.00 | 0.00 |
| Heathland and shrub | 0.00 | 0.00 | 0.00 |
| Heathland and shrub | 0.00 | 0.00 | 0.00 |
| Heathland and shrub | 0.00 | 0.00 | 0.00 |
| Heathland and shrub | 0.00 | 0.00 | 0.00 |
| Heathland and shrub | 0.00 | 0.00 | 0.00 |
| Lakes | 0.00 | 0.00 | 0.00 |
| Lakes | 0.00 | 0.00 | 0.00 |
| Sparsely vegetated land | 0.00 | 0.00 | 0.00 |
| Urban | 0.00 | 0.00 | 0.00 |
| Urban | 0.00 | 0.00 | 0.00 |
| Individual trees | 1.08 | 0.00 | 1.08 |
| Individual trees | -0.03 | 0.00 | -0.03 |
| Woodland and forest | 0.00 | 0.00 | 0.00 |
| Woodland and forest | 0.00 | 0.00 | 0.00 |
| Woodland and forest | 0.00 | 0.00 | 0.00 |
| Intertidal sediment | 0.00 | 0.00 | 0.00 |
| Intertidal sediment | 0.00 | 0.00 | 0.00 |
| Intertidal hard structures | 0.00 | 0.00 | 0.00 |
| | **1.54** | **0.00** | **1.54** |

## tiveness

| Group | On-site unit change | Off-site unit change | Pr |
|---|---|---|---|
| Cropland | 0.00 | 0.00 | |
| Cropland | 0.00 | 0.00 | |
| Cropland | 0.00 | 0.00 | |
| Cropland | 0.00 | 0.00 | |
| Cropland | 0.00 | 0.00 | |
| Cropland | 0.00 | 0.00 | |
| Grassland | -1.01 | 0.00 | |

| | | | |
|---|---|---|---|
| Grassland | 0.00 | 0.00 | |
| Heathland and shrub | 0.00 | 0.00 | |
| Lakes | 0.00 | 0.00 | |
| Sparsely vegetated land | 0.00 | 0.00 | |
| Sparsely vegetated land | 0.00 | 0.00 | |
| Urban | 0.00 | 0.00 | |
| Urban | 0.00 | 0.00 | |
| Urban | 0.00 | 0.00 | |
| Urban | 0.00 | 0.00 | |
| Urban | 0.00 | 0.00 | |
| Urban | 0.00 | 0.00 | |
| Urban | 0.00 | 0.00 | |
| Urban | 0.00 | 0.00 | |
| Urban | 0.00 | 0.00 | |
| Urban | 0.00 | 0.00 | |
| Urban | 0.00 | 0.00 | |
| Urban | 0.11 | 0.00 | |
| Urban | 0.00 | 0.00 | |
| Urban | 0.48 | 0.00 | |
| Woodland and forest | 0.00 | 0.00 | |
| Coastal saltmarsh | 0.00 | 0.00 | |
| Intertidal sediment | 0.00 | 0.00 | |
| Intertidal sediment | 0.00 | 0.00 | |
| Intertidal sediment | 0.00 | 0.00 | |
| Intertidal sediment | 0.00 | 0.00 | |
| Intertidal sediment | 0.00 | 0.00 | |
| Intertidal sediment | 0.00 | 0.00 | |
| Intertidal sediment | 0.00 | 0.00 | |
| Intertidal hard structures | 0.00 | 0.00 | |
| Intertidal hard structures | 0.00 | 0.00 | |
| Heathland and shrub | 0.00 | 0.00 | |
| | **-0.43** | **0.00** | |

| Trading Satisfied? |
| --- |
| Yes ✓ |
| Yes ✓ |
| Yes ✓ |
| Yes ✓ |

| Unit losses |
| --- |
| |
| |
| |
| |
| |
| |
| |
| |
| |
| |
| |
| |
| |
| |
| |
| |
| |
| |
| 0.00 |

| Losses not yet accounted for |
| --- |
| |
| 0.00 |

| Cumulative broad habitat change |
| --- |
| 0.00 |
| 0.50 ✓ |
| 0.00 |
| 0.00 |
| 0.00 |
| 0.00 |
| 1.04 ✓ |
| 0.00 |
| 0.00 |

| oject wide unit change |
| --- |
| 0.00 |
| 0.00 |
| 0.00 |
| 0.00 |
| 0.00 |
| 0.00 |
| -1.01 ⚠ |

| | |
|---|---|
| 0.00 | |
| 0.00 | |
| 0.00 | |
| 0.00 | |
| 0.00 | |
| 0.00 | |
| 0.00 | |
| 0.00 | |
| 0.00 | |
| 0.00 | |
| 0.00 | |
| 0.00 | |
| 0.00 | |
| 0.00 | |
| 0.00 | |
| 0.00 | |
| 0.11 | ✓ |
| 0.00 | |
| 0.48 | ✓ |
| 0.00 | |
| 0.00 | |
| 0.00 | |
| 0.00 | |
| 0.00 | |
| 0.00 | |
| 0.00 | |
| 0.00 | |
| 0.00 | |
| 0.00 | |
| 0.00 | |
| **-0.43** | |

## Very High Distinctiveness Summary

| | |
|---|---|
| Very High Distinctiveness Units available to offset lower distinctiveness deficit | 0.00 |
| Remaining losses; Like for like not satisfied | 0.00 |

## High Distinctiveness Summary

| | |
|---|---|
| High Distinctiveness Units available to offset lower distinctiveness deficit | 0.00 |
| Remaining losses; Like for like not satisfied | 0.00 |

## Medium Distinctiveness Summary

| | | |
|---|---|---|
| Medium Distinctiveness Units available to offset Lower Distinctiveness Deficit | 1.54 | ✓ |
| Medium Distinctiveness Broad Habitat losses to be offset by trading up | 0.00 | |
| Higher Distinctiveness Surplus Units minus Medium Distinctiveness Broad Habitat Deficit | 0.00 | |
| Cumulative surplus of units | 1.54 | ✓ |

| Low Distinctiveness Summary | | |
|---|---|---|
| Low Distinctiveness net change in units | -0.43 | ⚠ |
| Cumulative surplus of units | 1.11 | ✓ |

Return to results menu

Trading summary area habitats

Trading summary watercourses

| T |
| --- |
| **Distinctiveness Group** |
| Very High |
| High |
| Medium |
| Low |
| Very Low |

| Very High Distin |
| --- |
| **Habitat group** |
| Species-rich native hedgerow with trees - associated with bank or ditch |

| High Distinct |
| --- |
| **Habitat group** |
| Species-rich native hedgerow with trees |
| Species-rich native hedgerow - associated with bank or ditch |
| Native hedgerow with trees - associated with bank or ditch |

| Medium Distin |
| --- |
| **Habitat group** |
| Species-rich native hedgerow |

| |
|---|
| Native hedgerow - associated with bank or ditch |
| Native hedgerow with trees |
| Ecologically valuable line of trees |
| Ecologically valuable line of trees - associated with bank or ditch |

## Low Distincti

| **Habitat group** |
|---|
| Native hedgerow |
| Line of trees |
| Line of trees - associated with bank or ditch |

## Very Low Distin

| **Habitat group** |
|---|
| Non-native and ornamental hedgerow |

## ding Summary

| Trading Rule | T |
|---|---|
| Same habitat required = | |
| Like for like or better | |
| Same distinctiveness or better habitat required | |
| Same distinctiveness or better habitat required | |
| Same distinctiveness or better habitat required | |

## iveness

| On-site unit change | Off-site unit change | Project-wide unit change |
|---|---|---|
| 0.00 | 0.00 | 0.00 |
| **0.00** | **0.00** | **0.00** |

## eness

| On-site unit change | Off-site unit change | Project wide unit change |
|---|---|---|
| 0.00 | 0.00 | 0.00 |
| 0.00 | 0.00 | 0.00 |
| 0.00 | 0.00 | 0.00 |
| **0.00** | **0.00** | **0.00** |

## iveness

| On-site unit change | Off-site unit change | Project wide unit change |
|---|---|---|
| 0.00 | 0.00 | 0.00 |

| | | |
|---|---|---|
| 0.00 | 0.00 | 0.00 |
| 0.00 | 0.00 | 0.00 |
| 0.00 | 0.00 | 0.00 |
| 0.00 | 0.00 | 0.00 |
| **0.00** | **0.00** | **0.00** |

## eness

| On-site unit change | Off-site unit change | Project wide unit change |
|---|---|---|
| 0.11 | 0.00 | 0.11 ✓ |
| 0.00 | 0.00 | 0.00 |
| 0.00 | 0.00 | 0.00 |
| **0.11** | **0.00** | **0.11** |

## iveness

| On-site unit change | Off-site unit change | Project wide unit change |
|---|---|---|
| 0.00 | 0.00 | 0.00 |
| **0.00** | **0.00** | **0.00** |

| |
|---|
| |
| rading Satisfied? |
| Yes ✓ |
| Yes ✓ |
| Yes ✓ |
| Yes ✓ |
| Yes ✓ |

| Very High Dis |
|---|
| Very High Distinctiveness Units available to offset lower distinctiveness deficit |
| Remaining losses; Like for like not satisfied |

| High Distin |
|---|
| High Distinctiveness Units available to offset lower distinctiveness deficit |
| High Distinctiveness losses to be offset by trading up |
| Higher Distinctiveness surplus units minus any high distinctiveness deficit |

| Medium Dis |
|---|
| Units available from higher distinctiveness habitats |
| Medium Distinctiveness net change in units |

Cumulative availability of units

## Low Distin

Low Distinctiveness net change in units

Cumulative availability of units

## Very Low Dis

Very Low Distinctiveness net change in units

Cumulative availability of units

| stinctiveness Summary |
| --- |
| 0.00 |
| 0.00 |

| nctiveness Summary |
| --- |
| 0.00 |
| 0.00 |
| 0.00 |

| stinctiveness Summary |
| --- |
| 0.00 |
| 0.00 |

| |
|---|
| 0.00 |

## nctiveness Summary

| | |
|---|---|
| 0.11 | ✓ |
| 0.11 | ✓ |

## stinctiveness Summary

| | |
|---|---|
| 0.00 | |
| 0.11 | ✓ |

Return to results menu

Trading summary area habitats

Trading summary hedgerows

| Distinctiveness Group |
| --- |
| Very High |
| High |
| Medium |
| Low |

## Very High Dist

| Habitat group |
| --- |
| Priority habitat |

## High Distinc

| Habitat group |
| --- |
| Other rivers and streams |

## Medium Disti

| Habitat group |
| --- |
| Ditches |
| Canals |

# Low Distinc

**Habitat group**

Culvert

# Trading Summary

| Trading Rule |
|---|
| Same habitat required – bespoke compensation option ⚠ |
| Same habitat required = |
| Same habitat required = |
| Better distinctiveness habitat required |

| On-site unit change | Off-site unit change | Project-wide unit change |
|---|---|---|
| 0.00 | 0.00 | 0.00 |
| **0.00** | **0.00** | **0.00** |

| On-site unit change | Off-site unit change | Project-wide unit change |
|---|---|---|
| 0.00 | 0.00 | 0.00 |
| **0.00** | **0.00** | **0.00** |

| On-site unit change | Off-site unit change | Project wide unit change |
|---|---|---|
| 0.00 | 0.00 | 0.00 |
| 0.00 | 0.00 | 0.00 |

| | | |
|---|---|---|
| **0.00** | **0.00** | **0.00** |

| On-site unit change | Off-site unit change | Project wide unit change |
|---|---|---|
| 0.00 | 0.00 | 0.00 |
| **0.00** | **0.00** | **0.00** |

| Trading Satisfied? |
| --- |
| Yes ✓ |
| Yes ✓ |
| Yes ✓ |
| Yes ✓ |

| Very High Distinctiveness Summary | |
| --- | --- |
| Very High Distinctiveness Units available to offset lower distinctiveness deficit | 0.00 |
| Remaining losses; Like for like not satisfied | 0.00 |

| High Distinctiveness Summary | |
| --- | --- |
| High Distinctiveness Units available to offset lower distinctiveness deficit | 0.00 |
| Remaining losses; Like for like not satisfied | 0.00 |

| Medium Distinctiveness Summary | |
| --- | --- |
| Medium Distinctiveness Units available to offset Lower Distinctiveness Deficit | 0.00 |
| Remaining losses; Like for like not satisfied | 0.00 |

| Low Distinctiveness Summary | |
|---|---|
| Low Distinctiveness net change in units | 0.00 |
| Cumulative availability of units | 0.00 |

| Summary of sites providing area hab | | | |
|---|---|---|---|
| Gain site reference | Off-site units baseline | Off-site units retained | Off-site units enhanced |
| | | | |
| | | | |
| | | | |
| | | | |
| | | | |
| | | | |
| | | | |
| | | | |
| | | | |
| | | | |
| | | | |
| | | | |
| | | | |
| | | | |
| | | | |

| | | | |
|---|---|---|---|
| | | | |
| | | | |
| | | | |
| | | | |
| | | | |
| | | | |
| | | | |
| | | | |
| | | | |
| | | | |
| | | | |
| | | | |
| | | | |
| | | | |
| | | | |
| | | | |
| | | | |
| | | | |

| | | | |
|---|---|---|---|
| | | | |
| | | | |
| | | | |
| | | | |
| | | | |
| | | | |
| | | | |
| | | | |
| | | | |
| | | | |
| | | | |
| | | | |
| | | | |
| | | | |
| | | | |
| | | | |
| | | | |
| | | | |

| | | | |
|---|---|---|---|
| | | | |
| | | | |
| | | | |
| | | | |
| | | | |
| | | | |
| | | | |
| | | | |
| | | | |
| | | | |
| | | | |
| | | | |
| | | | |
| | | | |
| | | | |
| | | | |
| | | | |
| | | | |

| | | | |
|---|---|---|---|
| | | | |
| | | | |
| | | | |
| | | | |
| | | | |
| | | | |
| | | | |
| | | | |
| | | | |
| | | | |
| | | | |
| | | | |
| | | | |
| | | | |
| | | | |
| | | | |
| | | | |
| | | | |

| | | | |
|---|---|---|---|
| | | | |
| | | | |
| | | | |
| | | | |
| | | | |
| | | | |
| | | | |
| | | | |
| | | | |
| | | | |
| | | | |
| | | | |
| | | | |
| | | | |
| | | | |
| | | | |
| | | | |
| | | | |

| | | | |
|---|---|---|---|
| | | | |
| | | | |

itat unit gains

| Off-site units created | Off-site unit change per gain site (pre-SRM) | Off-site unit change per gain site (post-SRM) | | Gain site reference |
|---|---|---|---|---|
| | | | | |
| | | | | |
| | | | | |
| | | | | |
| | | | | |
| | | | | |
| | | | | |
| | | | | |
| | | | | |
| | | | | |
| | | | | |
| | | | | |
| | | | | |
| | | | | |

| | | | | |
|---|---|---|---|---|
| | | | | |
| | | | | |
| | | | | |
| | | | | |
| | | | | |
| | | | | |
| | | | | |
| | | | | |
| | | | | |
| | | | | |
| | | | | |
| | | | | |
| | | | | |
| | | | | |
| | | | | |
| | | | | |
| | | | | |
| | | | | |

| | | | | |
|---|---|---|---|---|
| | | | | |
| | | | | |
| | | | | |
| | | | | |
| | | | | |
| | | | | |
| | | | | |
| | | | | |
| | | | | |
| | | | | |
| | | | | |
| | | | | |
| | | | | |
| | | | | |
| | | | | |
| | | | | |
| | | | | |
| | | | | |

| | | | | |
|---|---|---|---|---|
| | | | | |
| | | | | |
| | | | | |
| | | | | |
| | | | | |
| | | | | |
| | | | | |
| | | | | |
| | | | | |
| | | | | |
| | | | | |
| | | | | |
| | | | | |
| | | | | |
| | | | | |
| | | | | |
| | | | | |
| | | | | |

| | | | | |
|---|---|---|---|---|
| | | | | |
| | | | | |
| | | | | |
| | | | | |
| | | | | |
| | | | | |
| | | | | |
| | | | | |
| | | | | |
| | | | | |
| | | | | |
| | | | | |
| | | | | |
| | | | | |
| | | | | |
| | | | | |
| | | | | |
| | | | | |

| | | | | |
|---|---|---|---|---|
| | | | | |
| | | | | |
| | | | | |
| | | | | |
| | | | | |
| | | | | |
| | | | | |
| | | | | |
| | | | | |
| | | | | |
| | | | | |
| | | | | |
| | | | | |
| | | | | |
| | | | | |
| | | | | |
| | | | | |
| | | | | |

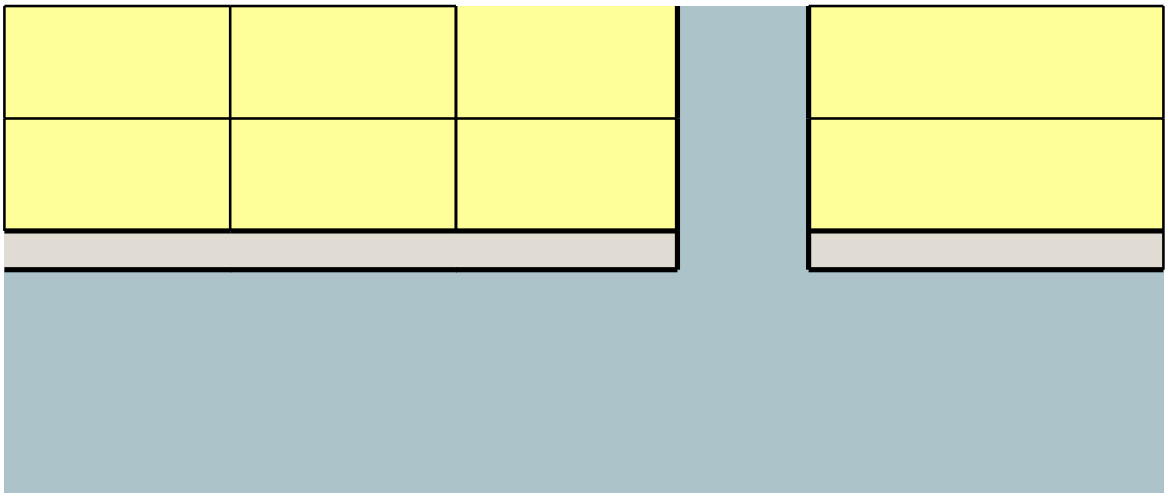

## Summary of sites providing hedgerow unit gains

| Off-site units baseline | Off-site units retained | Off-site units enhanced | Off-site units created | Off-site unit change per gain site (pre-SRM) |
|---|---|---|---|---|
| | | | | |
| | | | | |
| | | | | |
| | | | | |
| | | | | |
| | | | | |
| | | | | |
| | | | | |
| | | | | |
| | | | | |
| | | | | |
| | | | | |
| | | | | |
| | | | | |

| | | | | |
|---|---|---|---|---|
| | | | | |
| | | | | |
| | | | | |
| | | | | |
| | | | | |
| | | | | |
| | | | | |
| | | | | |
| | | | | |
| | | | | |
| | | | | |
| | | | | |
| | | | | |
| | | | | |
| | | | | |
| | | | | |
| | | | | |

| | | | | |
|---|---|---|---|---|
| | | | | |
| | | | | |
| | | | | |
| | | | | |
| | | | | |
| | | | | |
| | | | | |
| | | | | |
| | | | | |
| | | | | |
| | | | | |
| | | | | |
| | | | | |
| | | | | |
| | | | | |
| | | | | |
| | | | | |

| | | | | |
|---|---|---|---|---|
| | | | | |
| | | | | |
| | | | | |
| | | | | |
| | | | | |
| | | | | |
| | | | | |
| | | | | |
| | | | | |
| | | | | |
| | | | | |
| | | | | |
| | | | | |
| | | | | |
| | | | | |
| | | | | |
| | | | | |

| | | | | |
|---|---|---|---|---|
| | | | | |
| | | | | |
| | | | | |
| | | | | |
| | | | | |
| | | | | |
| | | | | |
| | | | | |
| | | | | |
| | | | | |
| | | | | |
| | | | | |
| | | | | |
| | | | | |
| | | | | |
| | | | | |
| | | | | |

| | | | | |
|---|---|---|---|---|
| | | | | |
| | | | | |
| | | | | |
| | | | | |
| | | | | |
| | | | | |
| | | | | |
| | | | | |
| | | | | |
| | | | | |
| | | | | |
| | | | | |
| | | | | |
| | | | | |
| | | | | |
| | | | | |
| | | | | |

| | | | | |
|---|---|---|---|---|
| | | | | |
| | | | | |
| | | | | |

| | | | |
|---|---|---|---|
| | Summary of sites provi | | |
| Off-site unit change per gain site (post-SRM) | Gain site reference | Off-site units baseline | Off-site units retained |
| | | | |
| | | | |
| | | | |
| | | | |
| | | | |
| | | | |
| | | | |
| | | | |
| | | | |
| | | | |
| | | | |
| | | | |
| | | | |
| | | | |
| | | | |

| | | | | |
|---|---|---|---|---|
| | | | | |
| | | | | |
| | | | | |
| | | | | |
| | | | | |
| | | | | |
| | | | | |
| | | | | |
| | | | | |
| | | | | |
| | | | | |
| | | | | |
| | | | | |
| | | | | |
| | | | | |
| | | | | |
| | | | | |
| | | | | |

| | | | | |
|---|---|---|---|---|
| | | | | |
| | | | | |
| | | | | |
| | | | | |
| | | | | |
| | | | | |
| | | | | |
| | | | | |
| | | | | |
| | | | | |
| | | | | |
| | | | | |
| | | | | |
| | | | | |
| | | | | |
| | | | | |
| | | | | |
| | | | | |

| | | | | |
|---|---|---|---|---|
| | | | | |
| | | | | |
| | | | | |
| | | | | |
| | | | | |
| | | | | |
| | | | | |
| | | | | |
| | | | | |
| | | | | |
| | | | | |
| | | | | |
| | | | | |
| | | | | |
| | | | | |
| | | | | |
| | | | | |
| | | | | |

| | | | | |
|---|---|---|---|---|
| | | | | |
| | | | | |
| | | | | |
| | | | | |
| | | | | |
| | | | | |
| | | | | |
| | | | | |
| | | | | |
| | | | | |
| | | | | |
| | | | | |
| | | | | |
| | | | | |
| | | | | |
| | | | | |
| | | | | |
| | | | | |

| | | | | |
|---|---|---|---|---|
| | | | | |
| | | | | |
| | | | | |
| | | | | |
| | | | | |
| | | | | |
| | | | | |
| | | | | |
| | | | | |
| | | | | |
| | | | | |
| | | | | |
| | | | | |
| | | | | |
| | | | | |
| | | | | |
| | | | | |
| | | | | |

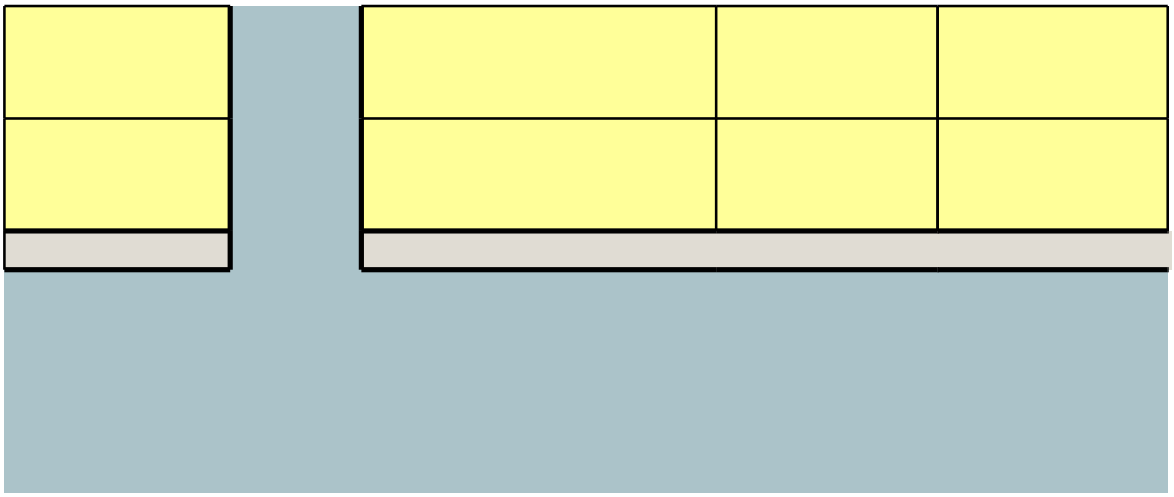

ding watercourse unit gains

| Off-site units enhanced | Off-site units created | Off-site unit change per gain site (pre-SRM) | Off-site unit change per gain site (post-SRM) |
|---|---|---|---|
| | | | |
| | | | |
| | | | |
| | | | |
| | | | |
| | | | |
| | | | |
| | | | |
| | | | |
| | | | |
| | | | |
| | | | |
| | | | |
| | | | |

| | | | |
|---|---|---|---|
| | | | |
| | | | |
| | | | |
| | | | |
| | | | |
| | | | |
| | | | |
| | | | |
| | | | |
| | | | |
| | | | |
| | | | |
| | | | |
| | | | |
| | | | |
| | | | |
| | | | |

| | | | |
|---|---|---|---|
| | | | |
| | | | |
| | | | |
| | | | |
| | | | |
| | | | |
| | | | |
| | | | |
| | | | |
| | | | |
| | | | |
| | | | |
| | | | |
| | | | |
| | | | |
| | | | |
| | | | |

| | | | |
|---|---|---|---|
| | | | |
| | | | |
| | | | |
| | | | |
| | | | |
| | | | |
| | | | |
| | | | |
| | | | |
| | | | |
| | | | |
| | | | |
| | | | |
| | | | |
| | | | |
| | | | |
| | | | |

| | | | |
|---|---|---|---|
| | | | |
| | | | |
| | | | |
| | | | |
| | | | |
| | | | |
| | | | |
| | | | |
| | | | |
| | | | |
| | | | |
| | | | |
| | | | |
| | | | |
| | | | |
| | | | |
| | | | |

| | | | |
|---|---|---|---|
| | | | |
| | | | |
| | | | |
| | | | |
| | | | |
| | | | |
| | | | |
| | | | |
| | | | |
| | | | |
| | | | |
| | | | |
| | | | |
| | | | |
| | | | |
| | | | |
| | | | |

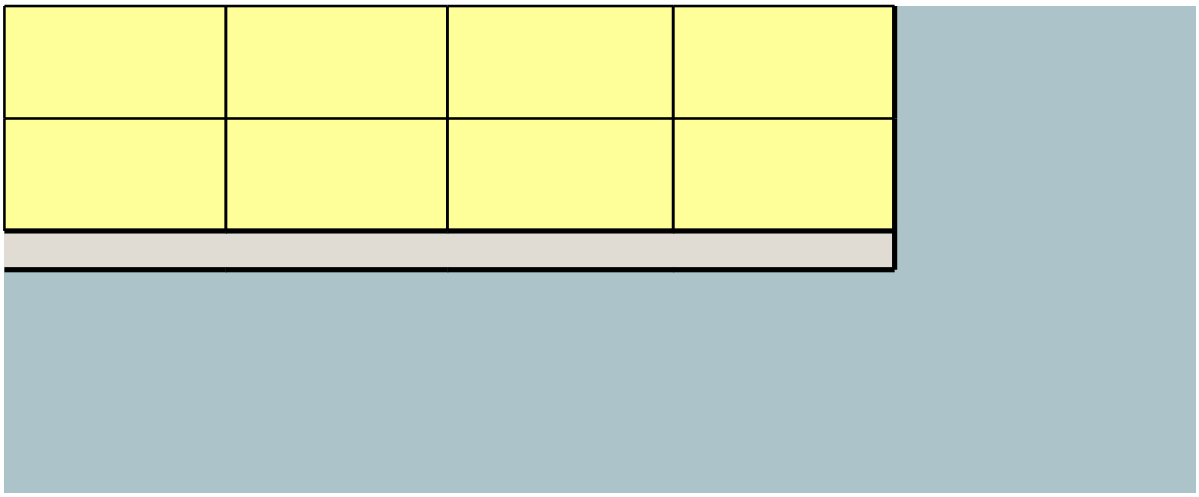

For further information please refer t

| Habitat reference | Metric habitat type | Irreplaceable habitat name |
|---|---|---|
| | | |
| | | |
| | | |
| | | |
| | | |
| | | |
| | | |
| | | |
| | | |
| | | |
| | | |
| | | |
| | | |

| | | |
|---|---|---|
| | | |
| | | |
| | | |
| | | |
| | | |
| | | |
| | | |
| | | |
| | | |
| | Irreplaceable habitat area including individual trees, green walls and intertidal hard structures: | |
| | Total irreplaceable habitat area excluding individual trees, green walls and intertidal hard structures: | |

| | | |
|---|---|---|
| | | |
| For further information please refer t | | |
| Habitat reference | Metric Habitat type | Irreplaceable habitat name |
| | | |
| | | |

| | | |
|---|---|---|
| | | |
| | | |
| | | |
| | | |
| | | |
| | | |
| | | |
| | | |
| | | |
| | | |
| | | |
| | | |
| | | |
| | | |
| | | |
| | | |
| | | |

| | | |
|---|---|---|
| | | |
| | | |
| | | |
| | | |
| | Irreplaceable habitat area including individual trees, green walls and intertidal hard structures: | |
| | Total irreplaceable habitat area excluding individual trees, Green walls and intertidal hard structures: | |

# Irreplaceable area habitat

o the irreplaceable habitats section of the metric user guide. This sheet is autopopula

| Total area at baseline | Area retained | Area enhanced | Area lost |
|---|---|---|---|
| | | | |
| | | | |
| | | | |
| | | | |
| | | | |
| | | | |
| | | | |
| | | | |
| | | | |
| | | | |
| | | | |
| | | | |
| | | | |

| | | | |
|---|---|---|---|
| | | | |
| | | | |
| | | | |
| | | | |
| | | | |
| | | | |
| | | | |
| | | | |
| | | | |

| | |
|---|---|
| 0.00 | |
| 0.00 | |

## Irreplaceable area habitats

o the irreplaceable habitats section of the metric user guide. This sheet is autopopula

| Total area at baseline | Area retained | Area enhanced | Area lost |
|---|---|---|---|
| | | | |
| | | | |

| | | | |
|---|---|---|---|
| | | | |
| | | | |
| | | | |
| | | | |
| | | | |
| | | | |
| | | | |
| | | | |
| | | | |
| | | | |
| | | | |
| | | | |
| | | | |
| | | | |
| | | | |
| | | | |

| | | | |
|---|---|---|---|
| | | | |
| | | | |
| | | | |
| | | | |
| **0.00** | | | |
| **0.00** | | | |

## s on-site

ated from the A1 on-site habitat baseline tab, with the exception of irreplaceable

| Bespoke compensation agreed for losses? | User comments |
|---|---|
| | |
| | |
| | |
| | |
| | |
| | |
| | |
| | |
| | |
| | |
| | |
| | |
| | |

| | |
|---|---|
| | |
| | |
| | |
| | |
| | |
| | |
| | |
| | |
| | |

## s off-site

ated from the D1 off-site habitat baseline tab, with the exception of irreplaceabl

| Bespoke compensation agreed for losses? | User comments |
|---|---|
| | |
| | |

| | |
|---|---|
| | |
| | |
| | |
| | |
| | |
| | |
| | |
| | |
| | |
| | |
| | |
| | |
| | |
| | |
| | |
| | |

| | |
|---|---|
| | |
| | |
| | |
| | |

e habitat name.

| Planning authority comments | Habitat reference number |
|---|---|
| | |
| | |
| | |
| | |
| | |
| | |
| | |
| | |
| | |
| | |
| | |
| | |
| | |

| | |
|---|---|
| | |
| | |
| | |
| | |
| | |
| | |
| | |
| | |
| | |

e habitat name.

| Planning authority comments | Habitat reference number |
|---|---|
| | |
| | |

| | |
|---|---|
| | |
| | |
| | |
| | |
| | |
| | |
| | |
| | |
| | |
| | |
| | |
| | |
| | |
| | |
| | |
| | |

| | |
|---|---|
| | |
| | |
| | |
| | |

Project

Condense /

Ma

| Ref | Broad Habitat |
| --- | --- |
| 1 | Grassland |

| | |
|---|---|
| **2** | Lakes |
| **3** | Urban |
| **4** | Urban |
| **5** | Urban |

| | |
|---|---|
| **6** | Woodland and forest |

| | |
|---|---|
| **7** | Individual trees |
| **8** | Individual trees |

| | |
|---|---|
| **9** | Individual trees |
| **10** | |
| **11** | |
| **12** | |
| **13** | |
| **14** | |

t Name: Chalk Road, Higham  Map Reference:

# A-1 On-Site Habitat Baseline

/ Show Columns

Condense / Show

in Menu

| Existing area habitats |
| --- |
| **Habitat Type** |
| Modified grassland |

| |
|---|
| Ponds (non-priority habitat) |
| Artificial unvegetated, unsealed surface |
| Developed land; sealed surface |
| Vegetated garden |

Other woodland; broadleaved

Rural tree

Rural tree

Rural tree

**Site Area (Excluding area of individual trees, green wa**

**M² to hectares conversion tool:**

| Area h |
| --- |
| Total Net Unit Change |
| Total Net % Change |
| Trading Rules Satisfied |

v Rows

| | | Distinctiveness | | Conditio |
| --- | --- | --- | --- | --- |
| Irreplaceable habitat | Area (hectares) | Distinctiveness | Score | Condition |
| No | 0.8395 | Low | 2 | Poor |

| | | | | |
|---|---|---|---|---|
| No | 0.0421 | Medium | 4 | Poor |
| No | 0.0282 | V.Low | 0 | N/A - Other |
| No | 0.6136 | V.Low | 0 | N/A - Other |
| No | 0.112 | Low | 2 | Condition Assessment N/A |

| | | | | |
|---|---|---|---|---|
| No | 0.0137 | Medium | 4 | Poor |

| | | | | |
|---|---|---|---|---|
| No | 0.0366 | Medium | 4 | Good |
| No | 0.0366 | Medium | 4 | Moderate |

| | | | | |
|---|---|---|---|---|
| No | 0.0081 | Medium | 4 | Poor |
| | | | | |
| | | | | |
| | | | | |
| | | | | |
| | | | | |
| **Total habitat area** | **1.73** | | | |
| **alls, intertidal hard structures)** | **1.65** | | | |
| | **Select a unit** | **Hectares** | **$M^2$** | |
| | | | | |

| habitat summary |
| --- |
| 1.11 |
| 38.56% |
| Yes ✓ |

| on | Strategic significance | | |
| --- | --- | --- | --- |
| Score | Strategic significance | Strategic significance | Strategic significance multiplier |
| 1 | Area/compensation not in local strategy/ no local strategy | Low Strategic Significance | 1 |

| | | | |
|---|---|---|---|
| 1 | Area/compensation not in local strategy/ no local strategy | Low Strategic Significance | 1 |
| 0 | Area/compensation not in local strategy/ no local strategy | Low Strategic Significance | 1 |
| 0 | Area/compensation not in local strategy/ no local strategy | Low Strategic Significance | 1 |
| 1 | Area/compensation not in local strategy/ no local strategy | Low Strategic Significance | 1 |

| | | | |
|---|---|---|---|
| 1 | Area/compensation not in local strategy/ no local strategy | Low Strategic Significance | 1 |

| | | | |
|---|---|---|---|
| 3 | Area/compensation not in local strategy/ no local strategy | Low Strategic Significance | 1 |
| 2 | Area/compensation not in local strategy/ no local strategy | Low Strategic Significance | 1 |

| | | | |
|---|---|---|---|
| 1 | Area/compensation not in local strategy/ no local strategy | Low Strategic Significance | 1 |
| | | | |
| | | | |
| | | | |
| | | | |
| | | | |

| Required Action to Meet Trading Rules | Ecological baseline | | |
|---|---|---|---|
| | Total habitat units | Area retained | Area enhanced |
| Same distinctiveness or better habitat required ≥ | 1.68 | 0 | 0 |

| | | | | |
|---|---|---|---|---|
| Same broad habitat or a higher distinctiveness habitat required (≥) | 0.17 | | 0.0421 | 0 |
| Compensation Not Required | 0.00 | | 0 | 0 |
| Compensation Not Required | 0.00 | | 0 | 0 |
| Same distinctiveness or better habitat required ≥ | 0.22 | | 0 | 0 |

| | | | | |
|---|---|---|---|---|
| Same broad habitat or a higher distinctiveness habitat required (≥) | 0.05 | | 0.0137 | 0 |

| | | | | |
|---|---|---|---|---|
| Same broad habitat or a higher distinctiveness habitat required (≥) | 0.44 | | 0.0366 | 0 |
| Same broad habitat or a higher distinctiveness habitat required (≥) | 0.29 | | 0.0366 | 0 |

| | | | |
|---|---|---|---|
| Same broad habitat or a higher distinctiveness habitat required (≥) | 0.03 | 0 | 0 |
| | | | |
| | | | |
| | | | |
| | | | |
| | | | |
| | **2.89** | **0.13** | **0.00** |

**Total area lost (excluding are**
**and intertidal**

| Baseline units retained | Baseline units enhanced | Area habitat lost | Units lost |
|---|---|---|---|
| 0.00 | 0.00 | 0.84 | 1.68 |

| | | | |
|---|---|---|---|
| 0.17 | 0.00 | 0.00 | 0.00 |
| 0.00 | 0.00 | 0.03 | 0.00 |
| 0.00 | 0.00 | 0.61 | 0.00 |
| 0.00 | 0.00 | 0.11 | 0.22 |

| | | | |
|---|---|---|---|
| 0.05 | 0.00 | 0.00 | 0.00 |

| | | | |
|---|---|---|---|
| 0.44 | 0.00 | 0.00 | 0.00 |
| 0.29 | 0.00 | 0.00 | 0.00 |

| | | | |
|---|---|---|---|
| 0.00 | 0.00 | 0.01 | 0.03 |
| | | | |
| | | | |
| | | | |
| | | | |
| | | | |
| **0.96** | **0.00** | **1.60** | **1.94** |

| | |
|---|---|
| **a of individual trees, green walls l hard structures)** | **1.59** |

| Bespoke compensation agreed for losses of VHDH or irreplaceable habitat | User comments |
| --- | --- |
| | 4 parcels of modified grassland present across most of the site. 1 parcel is located towards the centre of the site. The habitat has been assessed as in poor condition as it achieves the following criteria in the condition assessments:<br>C. Some scattered scrub (including bramble Rubus fruticosus agg.) may be present, but scrub accounts for less than 20% of total grassland area. Note - patches of scrub with continuous (more than 90%) cover should be classified as the relevant scrub habitat type.<br>F. Cover of bracken Pteridium aquilinum is less than 20%.<br>G. There is an absence of invasive non-native plant species (as listed on Schedule 9 of WCA).<br>The other three parcels have been assessed as in poor condition as they only achieve the following criteria in the condition assessments:<br>F. Cover of bracken Pteridium aquilinum is less than 20%.<br>G. There is an absence of invasive non-native plant species (as listed on Schedule 9 of WCA).<br>Reviewing the Draft Local Nature Recovery Strategy for Kent and Medway and the local plans and policies for Gravesham Borough Council, the habitat isn't within a strategic site, hence strategic significance. |

| | |
|---|---|
| | Pond present in the east of the site. The habitat has been assessed as in poor condition as it achieves the following criteria in the condition assessments:<br>C. Less than 10% of the water surface is covered with duckweed Lemna spp. or filamentous algae.<br>D. The pond is not artificially connected to other waterbodies, e.g. agricultural ditches or artificial pipework.<br>E. Pond water levels can fluctuate naturally throughout the year. No obvious artificial dams, pumps or pipework.<br>F. There is an absence of listed non-native plant and animal species.<br>G. The pond is not artificially stocked with fish. If the pond naturally contains fish, it is a native fish assemblage at low densities.<br>Reviewing the Draft Local Nature Recovery Strategy for Kent and Medway and the local plans and policies for Gravesham Borough Council, the habitat isn't within a strategic site, hence strategic significance. |
| | Artificial; unvegetated land present towards the centre of the site. Condition assessments not required. Habitat deemed not strategically significant. |
| | Developed land present as roads and buildings on site. Condition assessments not required. Habitat deemed not strategically significant. |
| | Vegetated gardens present to the west. Condition assessments not required. Habitat deemed not strategically significant. |

| | |
|---|---|
| | Broadleaved woodland located along the eastern boundary of the site. It has been assessed as in poor condition as it achieves a woodland score of 19 and meets the following criteria in the condition assessments:<br>A. One age-class present.<br>B. No significant browsing damage evident in woodland.<br>C. No invasive species present in woodland.<br>D. Two or less native tree or shrub species across woodland parcel.<br>E. <50% of canopy trees and <50% of understory shrubs are native.<br>F. <10% or >40% of woodland has areas of temporary open space. But if woodland <10ha has <10% temporary open space, please see Good category<br>G. No classes or coppice regrowth present in woodland.<br>H. 11% to 25% mortality and/or crown dieback or low-risk pest or disease present.<br>I. No recognisable woodland NVC plant community at ground layer present.<br>J. One or less storey across all survey plots.<br>K. No veteran trees present in woodland.<br>L. Less than 25% of all survey plots within the woodland parcel have deadwood, such as standing deadwood, large dead branches and or stems, stubs and stumps, or an abundance of small cavities.<br>M. Less than 1 hectare in total of nutrient enrichment across woodland area and or less than 20% of woodland area has damaged ground |

| | |
|---|---|
| | 1x large rural tree located along the eastern boundary of the site. It has been assessed as in good condition as it achieves the following criteria in the condition assessments:<br>A. The tree is a native species (or at least 70% within the block are native species).<br>B. The tree canopy is predominantly continuous, with gaps in canopy cover making up <10% of total area and no individual gap being >5 m wide (individual trees automatically pass this criterion).<br>C. The tree is mature (or more than 50% within the block are mature).<br>D. There is little or no evidence of an adverse impact on tree health by human activities (such as vandalism, herbicide or detrimental agricultural activity). And there is no current regular pruning regime, so the trees retain >75% of expected canopy for their age range and height.<br>E. Natural ecological niches for vertebrates and invertebrates are present, such as presence of deadwood, cavities, ivy or loose bark.<br>F. More than 20% of the tree canopy area is oversailing vegetation beneath.<br>Reviewing the Draft Local Nature Recovery Strategy for Kent and Medway and the local plans and policies for Gravesham Borough Council, the habitat isn't within a strategic site, hence strategic significance. |
| | 1x large rural tree located towards the east of the site. It has been assessed as in moderate condition as it achieves the following criteria in the condition assessments:<br>A. The tree is a native species (or at least 70% within the block are native species).<br>B. The tree canopy is predominantly continuous, with gaps in canopy cover making up <10% of total area and no individual gap being >5 m wide (individual trees automatically pass this criterion).<br>C. The tree is mature (or more than 50% within the block are mature).<br>E. Natural ecological niches for vertebrates and invertebrates are present, such as presence of deadwood, cavities, ivy or loose bark.<br>Reviewing the Draft Local Nature Recovery Strategy for Kent and Medway and the local plans and policies for Gravesham Borough Council, the habitat isn't within a strategic site, hence strategic significance. |

| | |
|---|---|
| | 2x small rural trees located towards the centre of the site. Each has been assessed as in poor condition as they achieve the following criteria in the condition assessments:<br>A.The tree is a native species (or at least 70% within the block are native species).<br>B.The tree canopy is predominantly continuous, with gaps in canopy cover making up <10% of total area and no individual gap being >5 m wide (individual trees automatically pass this criterion).<br>Reviewing the Draft Local Nature Recovery Strategy for Kent and Medway and the local plans and policies for Gravesham Borough Council, the habitat isn't within a strategic site, hence strategic significance. |
| | |
| | |
| | |
| | |
| | |

| Comments | |
|---|---|
| **Planning authority comments** | **Habitat reference number** |
| | |

| | |
|---|---|
| | |
| | |
| | |

| | |
|---|---|
| | T2 |
| | T1 |

| | |
|---|---|
| | T3,T4 |
| | |
| | |
| | |
| | |
| | |

roject Name: Chalk Road,

Condense / S

Main

| Ref | Broad Habitat |
| --- | --- |
| 1 | Grassland |

| | |
|---|---|
| **2** | Grassland |
| **3** | Urban |

| | |
|---|---|
| **4** | Urban |
| **5** | Urban |
| **6** | Individual trees |
| **7** | Individual trees |
| **8** | |
| **9** | |

| | |
|---|---|
| 10 | |
| 11 | |

Higham Map Reference: RSE_8983_BIA_Proposed_Visualisation_V2R

# A-2 On-Site Habitat Creation

how Columns

Condense / Show Rows

Menu

| Proposed habitat |
| --- |
| Modified grassland |

Other neutral grassland

Developed land; sealed surface

Sustainable drainage system

Vegetated garden

Urban tree

Urban tree

| |
|---|
| |
| |
| Total habitat area |
| |
| Site Area (Excluding area of individual trees, green walls, intertidal hard structures) |
| |
| $M^2$ to hectares conversion tool: |
| |

| Area habitat summary | |
|---|---|
| Total Net Unit Change | 1.11 |
| Total Net % Change | 38.56% |
| Trading Rules Satisfied | Yes ✓ |
| Area Check | Area Acceptable ✓ |

Post interv

| Area (hectares) | Distinctiveness | Condition | Strategic significance |
|---|---|---|---|
| | Distinctiveness | Condition | Strategic significance |
| 0.3447 | Low | Poor | Area/compensation not in local strategy/ no local strategy |

| | | | |
|---|---|---|---|
| 0.0747 | Medium | Moderate | Area/compensation not in local strategy/ no local strategy |
| 0.7659 | V.Low | N/A - Other | Area/compensation not in local strategy/ no local strategy |

| | | | |
|---|---|---|---|
| 0.0452 | Low | Moderate | Area/compensation not in local strategy/ no local strategy |
| 0.3628 | Low | Condition Assessment N/A | Area/compensation not in local strategy/ no local strategy |
| 0.0285 | Medium | Poor | Area/compensation not in local strategy/ no local strategy |
| 0.3257 | Medium | Moderate | Area/compensation not in local strategy/ no local strategy |
| | | | |
| | | | |

| | | | |
|---|---|---|---|
| | | | |
| | | | |
| 1.95 | | | |

| |
|---|
| 1.59 |

| Select a unit | Hectares | $M^2$ |
|---|---|---|
| | | |

vention habitats

| | | Difficulty |
|---|---|---|
| Standard or adjusted time to target condition | Final time to target condition (years) | Final difficulty of creation |
| Standard time to target condition applied | 1 | Low |

| | | |
|---|---|---|
| Standard time to target condition applied | 5 | Low |
| Standard time to target condition applied | 0 | Low |

| | | |
|---|---|---|
| Standard time to target condition applied | 3 | Medium |
| Standard time to target condition applied | 1 | Low |
| Standard time to target condition applied | 10 | Low |
| Standard time to target condition applied | 27 | Low |
| | | |
| | | |

| | | |
|---|---|---|
| | | |

| Habitat units delivered | User comments |
| --- | --- |
| 0.67 | Modified grassland to be created across the site. It is recommended to be sown with a N14F Flowering Lawn Mix or similar (see Naturescapes or similar). A poor condition has been assigned from the size/location/use of the habitat which may limit the habitat in achieving criteria in the condition assessment (including the first criterion, 6-8 vascular plants per m2, which is essential to achieving a moderate/good condition).<br>Reviewing the Draft Local Nature Recovery Strategy for Kent and Medway and the local plans and policies for Gravesham Borough Council, the habitat isn't within a strategic site, hence strategic significance. |

| | |
|---|---|
| 0.50 | To be created in the north of the site adjacent to urban drainage scheme and where orchard planting is proposed. Recommended seeding with N5 Long season Meadow mix or similar (see Naturescapes or similar), would provide a visually attractive area as well as supporting native invertebrate species and providing foraging resource for local bats and birds. Planting should also include night scented plants such as evening primrose, night-scented catchfly, and night-scented stock to attract insects and encourage foraging bats. It is considered that the habitat can achieve a moderate condition by implementing a management plan to meet the following criteria in the condition assessment;<br>A. The appearance and composition of the vegetation closely matches characteristics of the specific grassland habitat (this is essential to achieving a moderate/good condition);<br>B. The sward height is varied (using a mowing regime to ensure at least 20% is >7cm and at least 20% is <7cm);<br>C. Cover of bare ground is between 1% and 5%;<br>D. Cover of bracken is less than 20% and cover of scrub is less than 5%;<br>E. Combined cover of species indicative of suboptimal condition and physical damage |
| 0.00 | To be created across the site. Conditions default. Habitat deemed not strategically significant. |

| | |
|---|---|
| 0.11 | To be created in the north of the site. It is recommended the surrounding habitat is planted with N8F Water's Edge Flowers Mix or similar (see Naturescapes or similar). It is considered that the habitat can achieve a moderate condition by implementing a management plan to meet the following criteria in the condition assessment: B. The habitat parcel contains different plant species that are beneficial for wildlife, for example flowering species providing nectar sources for a range of invertebrates at different times of year;<br>C. Invasive non-native plant species (as listed on Schedule 9 of WCA, 1981) and others which are to the detriment of native wildlife using professional judgement cover less than 5% (to achieve good condition, this criterion must be satisfied by a complete absence of invasive non-native species);<br>E1. Plant species are mostly native. If non-native species are present, they should not be detrimental to the habitat or native wildlife; and,<br>E2. The vegetation is comprised of plant species suited to wetland or riparian situations. Reviewing the Draft Local Nature Recovery Strategy for Kent and Medway and the local plans and policies for Gravesham Borough |
| 0.70 | To be created across the site. Conditions default. Habitat deemed not strategically significant. |
| 0.08 | 7x trees to be planted to be planted on site adjacent to developed land. A poor condition has been assigned due to the size/ location/use of the trees. Reviewing the Draft Local Nature Recovery Strategy for Kent and Medway and the local plans and policies for Gravesham Borough Council, the habitat isn't within a strategic site, hence strategic significance. |
| 1.00 | 80x trees to be planted across the site. It is considered that the habitat can achieve a moderate condition by implementing a management plan to meet the following criteria in the condition assessment:<br>A. The tree is native species;<br>B. The tree canopy is predominantly continuous;<br>D. There is little or no evidence of adverse impact on tree health; and |
| | |
| | |

| | |
|---|---|
| | |
| | |
| 3.05 | |

| Comments | |
|---|---|
| Planning authority comments | Habitat reference number |
| | |

| | |
|---|---|
| | |

| | |
|---|---|
| | |
| | |
| | |
| | |
| | |

| | |
|---|---|
| | |

me: Chalk Road, Higham Map Reference: RSE_8983_BIA_Proposed_Visualisa

# A-3 On-Site Habitat Enhancement

Condense / Show Columns

Condense / Show Rows

Main Menu

| Baseline ref | Baseline habitat | Total habitat area (hectares) |
|---|---|---|
| | | |
| | | |
| | | |
| | | |
| | | |
| | | |
| | | |
| | | |
| | | |
| | | |
| | | |
| | | |
| | | |
| | | |
| | | |
| | | |
| | | |
| | | |
| | | |
| | | |
| | | |
| | | |
| | | |
| | | |
| | | |
| | | |
| | | |
| | | |
| | | |
| | | |
| | | |
| | | |
| | | |
| | | |
| | | |
| | | |
| | | |
| | | |

| | | |
|---|---|---|
| | | |
| | | |
| | | |

| | | |
|---|---|---|
| | | |
| | | |
| | | |

| | | |
|---|---|---|
| | | |
| | | |
| | | |

| | | |
|---|---|---|
| | | |
| | | |
| | | |

| Baseline habitats | | | |
|---|---|---|---|
| Baseline distinctiveness band | Baseline distinctiveness score | Baseline condition category | Baseline condition score |
| | | | |
| | | | |
| | | | |
| | | | |
| | | | |
| | | | |
| | | | |
| | | | |
| | | | |
| | | | |
| | | | |
| | | | |
| | | | |
| | | | |
| | | | |
| | | | |
| | | | |
| | | | |
| | | | |
| | | | |
| | | | |
| | | | |
| | | | |
| | | | |
| | | | |
| | | | |
| | | | |
| | | | |
| | | | |
| | | | |
| | | | |
| | | | |
| | | | |
| | | | |
| | | | |
| | | | |
| | | | |
| | | | |

| | | | |
|---|---|---|---|
| | | | |
| | | | |
| | | | |

| | | | |
|---|---|---|---|
| | | | |
| | | | |
| | | | |

| | | | |
|---|---|---|---|
| | | | |
| | | | |
| | | | |

| | | | |
|---|---|---|---|
| | | | |
| | | | |
| | | | |

| Baseline strategic significance category | Baseline strategic significance score | Baseline habitat units |
|---|---|---|
| | | |
| | | |
| | | |
| | | |
| | | |
| | | |
| | | |
| | | |
| | | |
| | | |
| | | |
| | | |
| | | |
| | | |
| | | |
| | | |
| | | |
| | | |
| | | |
| | | |
| | | |
| | | |
| | | |
| | | |
| | | |
| | | |
| | | |
| | | |
| | | |
| | | |
| | | |
| | | |
| | | |
| | | |
| | | |
| | | |
| | | |
| | | |

| | | |
|---|---|---|
| | | |
| | | |
| | | |

| | | |
|---|---|---|
| | | |
| | | |
| | | |

| | | |
|---|---|---|
| | | |
| | | |
| | | |

| | | |
|---|---|---|
| | | |
| | | |
| | | |

| | |
|---|---|
| | Proposed Ha |
| Required Action to Meet Trading Rules | Proposed Broad Habitat |
| | |
| | |
| | |
| | |
| | |
| | |
| | |
| | |
| | |
| | |
| | |
| | |
| | |
| | |
| | |
| | |
| | |
| | |
| | |
| | |
| | |
| | |
| | |
| | |
| | |
| | |
| | |
| | |
| | |
| | |
| | |
| | |
| | |
| | |
| | |
| | |
| | |
| | |
| | |
| | |
| | |
| | |

| | |
|---|---|
| | |
| | |
| | |

| | |
|---|---|
| | |
| | |
| | |

| | |
|---|---|
| | |
| | |
| | |

| | |
|---|---|
| | |
| | |
| | |

| Area habitat s |
| --- |
| Total Net Unit Change |
| Total Net % Change |
| Trading Rules Satisfied |

| abitat (Broad habitat pre-populated but can be overridden) |
| --- |
| Proposed habitat |
| |

summary

| | |
|---|---|
| 1.11 | |
| 38.56% | |
| Yes ✓ | |

| Change in distinctiveness and condition | | Area (hectares) |
|---|---|---|
| Distinctiveness change | Condition change | |
| | | |
| | | |
| | | |
| | | |
| | | |
| | | |
| | | |
| | | |
| | | |
| | | |
| | | |
| | | |
| | | |
| | | |
| | | |
| | | |
| | | |
| | | |
| | | |
| | | |
| | | |
| | | |
| | | |
| | | |
| | | |
| | | |
| | | |
| | | |
| | | |
| | | |
| | | |
| | | |
| | | |
| | | |
| | | |
| | | |
| | | |
| | | |

| | | |
|---|---|---|
| | | |
| | | |
| | | |

| | | |
|---|---|---|
| | | |
| | | |
| | | |

| | | |
|---|---|---|
| | | |
| | | |
| | | |

| | | |
|---|---|---|
| | | |
| | | |
| | | |
| | | |
| | | |
| | | |
| | | |
| | | |
| | | |
| | | |
| | | |
| | | |
| | | |
| | | |
| | | |
| | | |
| | | |
| | | |
| | | |
| | | |
| | | |
| | | |
| | | |
| | | |
| | | |
| | | |
| | | |
| | | |
| | | |
| | | |
| | | |
| | | |
| | | |
| | | |
| | | |
| | | |
| | | |
| | | |
| | | |
| | | |
| | | |
| | | |
| | | |
| | **Total habitat area** | **0.00** |

| Distinctiveness | Score | Condition | Score |
|---|---|---|---|
| | | | |
| | | | |
| | | | |
| | | | |
| | | | |
| | | | |
| | | | |
| | | | |
| | | | |
| | | | |
| | | | |
| | | | |
| | | | |
| | | | |
| | | | |
| | | | |
| | | | |
| | | | |
| | | | |
| | | | |
| | | | |
| | | | |
| | | | |
| | | | |
| | | | |
| | | | |
| | | | |
| | | | |
| | | | |
| | | | |
| | | | |
| | | | |
| | | | |
| | | | |
| | | | |
| | | | |
| | | | |
| | | | |

| | | | |
|---|---|---|---|
| | | | |
| | | | |
| | | | |

| | | | |
|---|---|---|---|
| | | | |
| | | | |
| | | | |

| | | | |
|---|---|---|---|
| | | | |
| | | | |
| | | | |

| | | | |
|---|---|---|---|
| | | | |
| | | | |
| | | | |

Post intervention habitats

| Strategic significance | | | |
| --- | --- | --- | --- |
| Strategic significance | Strategic significance | Strategic significance multiplier | Standard time to target condition (years) |
| | | | |
| | | | |
| | | | |
| | | | |
| | | | |
| | | | |
| | | | |
| | | | |
| | | | |
| | | | |
| | | | |
| | | | |
| | | | |
| | | | |
| | | | |
| | | | |
| | | | |
| | | | |
| | | | |
| | | | |
| | | | |
| | | | |
| | | | |
| | | | |
| | | | |
| | | | |
| | | | |
| | | | |
| | | | |
| | | | |
| | | | |
| | | | |
| | | | |
| | | | |
| | | | |
| | | | |
| | | | |
| | | | |

| | | | |
|---|---|---|---|
| | | | |
| | | | |
| | | | |

| | | | |
|---|---|---|---|
| | | | |
| | | | |
| | | | |

| | | | |
|---|---|---|---|
| | | | |
| | | | |
| | | | |

| | | | |
|---|---|---|---|
| | | | |
| | | | |
| | | | |

**Temporal risk multiplier**

| Habitat enhanced in advance (years) | Delay in starting habitat enhancement (years) | Standard or adjusted time to target condition |
| --- | --- | --- |

| | | |
|---|---|---|
| | | |
| | | |
| | | |

| | | |
|---|---|---|
| | | |
| | | |
| | | |

| | | |
|---|---|---|
| | | |
| | | |
| | | |

| | | |
|---|---|---|
| | | |
| | | |
| | | |

| | | Difficulty risk multipli | |
|---|---|---|---|
| Final time to target condition (years) | Final time to target multiplier | Standard difficulty of enhancement | Applied difficulty multiplier |
| | | | |
| | | | |
| | | | |
| | | | |
| | | | |
| | | | |
| | | | |
| | | | |
| | | | |
| | | | |
| | | | |
| | | | |
| | | | |
| | | | |
| | | | |
| | | | |
| | | | |
| | | | |
| | | | |
| | | | |
| | | | |
| | | | |
| | | | |
| | | | |
| | | | |
| | | | |
| | | | |
| | | | |
| | | | |
| | | | |
| | | | |
| | | | |
| | | | |
| | | | |
| | | | |
| | | | |
| | | | |
| | | | |

| | | | |
|---|---|---|---|
| | | | |
| | | | |
| | | | |

| | | | |
|---|---|---|---|
| | | | |
| | | | |
| | | | |

| | | | |
|---|---|---|---|
| | | | |
| | | | |
| | | | |

| | | | |
|---|---|---|---|
| | | | |
| | | | |
| | | | |

| iers | | Habitat units delivered | |
|---|---|---|---|
| Final difficulty of enhancement | Difficulty multiplier applied | | User comments |
| | | | |
| | | | |
| | | | |
| | | | |
| | | | |
| | | | |
| | | | |
| | | | |
| | | | |
| | | | |
| | | | |
| | | | |
| | | | |
| | | | |
| | | | |
| | | | |
| | | | |
| | | | |
| | | | |
| | | | |
| | | | |
| | | | |
| | | | |
| | | | |
| | | | |
| | | | |
| | | | |
| | | | |
| | | | |
| | | | |
| | | | |
| | | | |
| | | | |
| | | | |
| | | | |
| | | | |
| | | | |
| | | | |

| | | | |
|---|---|---|---|
| | | | |
| | | | |
| | | | |

| | | | |
|---|---|---|---|
| | | | |
| | | | |
| | | | |

| | | | |
|---|---|---|---|
| | | | |
| | | | |
| | | | |

| | | | |
|---|---|---|---|
| | | | |
| | | | |
| | | | |
| | | | |
| | | | |
| | | | |
| | | | |
| | | | |
| | | | |
| | | | |
| | | | |
| | | | |
| | | | |
| | | | |
| | | | |
| | | | |
| | | | |
| | | | |
| | | | |
| | | | |
| | | | |
| | | | |
| | | | |
| | | | |
| | | | |
| | | | |
| | | | |
| | | | |
| | | | |
| | | | |
| | | | |
| | | | |
| | | | |
| | | | |
| | | | |
| | | | |
| | | | |
| | | | |
| | | | |
| | | | |
| | | | |
| | | | |
| | | 0.00 | |

Comments

| Planning authority comments | Habitat reference number |
|---|---|
| | |
| | |
| | |
| | |
| | |
| | |
| | |
| | |
| | |
| | |
| | |
| | |
| | |
| | |
| | |
| | |
| | |
| | |
| | |
| | |
| | |
| | |
| | |
| | |
| | |
| | |
| | |
| | |
| | |
| | |
| | |
| | |
| | |
| | |
| | |
| | |
| | |
| | |

| | |
|---|---|
| | |
| | |
| | |

| | |
|---|---|
| | |
| | |
| | |

| | |
|---|---|
| | |
| | |
| | |

| | |
|---|---|
| | |
| | |
| | |

Project N

D

Condense / Show C

Main Menu

| Ref | Broad habitat |
|---|---|
| 1 | |
| 2 | |
| 3 | |
| 4 | |
| 5 | |
| 6 | |
| 7 | |
| 8 | |
| 9 | |
| 10 | |
| 11 | |
| 12 | |
| 13 | |
| 14 | |
| 15 | |
| 16 | |
| 17 | |
| 18 | |
| 19 | |
| 20 | |
| 21 | |
| 22 | |
| 23 | |
| 24 | |
| 25 | |
| 26 | |
| 27 | |
| 28 | |
| 29 | |
| 30 | |
| 31 | |
| 32 | |
| 33 | |
| 34 | |
| 35 | |
| 36 | |
| 37 | |
| 38 | |
| 39 | |

| | |
|---|---|
| 40 | |
| 41 | |
| 42 | |
| 43 | |
| 44 | |
| 45 | |
| 46 | |
| 47 | |
| 48 | |
| 49 | |
| 50 | |
| 51 | |
| 52 | |
| 53 | |
| 54 | |
| 55 | |
| 56 | |
| 57 | |
| 58 | |
| 59 | |
| 60 | |
| 61 | |
| 62 | |
| 63 | |
| 64 | |
| 65 | |
| 66 | |
| 67 | |
| 68 | |
| 69 | |
| 70 | |
| 71 | |
| 72 | |
| 73 | |
| 74 | |
| 75 | |
| 76 | |
| 77 | |
| 78 | |
| 79 | |
| 80 | |
| 81 | |
| 82 | |
| 83 | |
| 84 | |
| 85 | |
| 86 | |
| 87 | |
| 88 | |
| 89 | |
| 90 | |
| 91 | |
| 92 | |
| 93 | |
| 94 | |

| | |
|---|---|
| 95 | |
| 96 | |
| 97 | |
| 98 | |
| 99 | |
| 100 | |
| 101 | |
| 102 | |
| 103 | |
| 104 | |
| 105 | |
| 106 | |
| 107 | |
| 108 | |
| 109 | |
| 110 | |
| 111 | |
| 112 | |
| 113 | |
| 114 | |
| 115 | |
| 116 | |
| 117 | |
| 118 | |
| 119 | |
| 120 | |
| 121 | |
| 122 | |
| 123 | |
| 124 | |
| 125 | |
| 126 | |
| 127 | |
| 128 | |
| 129 | |
| 130 | |
| 131 | |
| 132 | |
| 133 | |
| 134 | |
| 135 | |
| 136 | |
| 137 | |
| 138 | |
| 139 | |
| 140 | |
| 141 | |
| 142 | |
| 143 | |
| 144 | |
| 145 | |
| 146 | |
| 147 | |
| 148 | |
| 149 | |

| | |
|---|---|
| 150 | |
| 151 | |
| 152 | |
| 153 | |
| 154 | |
| 155 | |
| 156 | |
| 157 | |
| 158 | |
| 159 | |
| 160 | |
| 161 | |
| 162 | |
| 163 | |
| 164 | |
| 165 | |
| 166 | |
| 167 | |
| 168 | |
| 169 | |
| 170 | |
| 171 | |
| 172 | |
| 173 | |
| 174 | |
| 175 | |
| 176 | |
| 177 | |
| 178 | |
| 179 | |
| 180 | |
| 181 | |
| 182 | |
| 183 | |
| 184 | |
| 185 | |
| 186 | |
| 187 | |
| 188 | |
| 189 | |
| 190 | |
| 191 | |
| 192 | |
| 193 | |
| 194 | |
| 195 | |
| 196 | |
| 197 | |
| 198 | |
| 199 | |
| 200 | |
| 201 | |
| 202 | |
| 203 | |
| 204 | |

| | |
|---|---|
| 205 | |
| 206 | |
| 207 | |
| 208 | |
| 209 | |
| 210 | |
| 211 | |
| 212 | |
| 213 | |
| 214 | |
| 215 | |
| 216 | |
| 217 | |
| 218 | |
| 219 | |
| 220 | |
| 221 | |
| 222 | |
| 223 | |
| 224 | |
| 225 | |
| 226 | |
| 227 | |
| 228 | |
| 229 | |
| 230 | |
| 231 | |
| 232 | |
| 233 | |
| 234 | |
| 235 | |
| 236 | |
| 237 | |
| 238 | |
| 239 | |
| 240 | |
| 241 | |
| 242 | |
| 243 | |
| 244 | |
| 245 | |
| 246 | |
| 247 | |
| 248 | |

ame: Chalk Road, Higham Map Reference:

# D-1 Off-Site Habitat Baseline

Columns

Condense / Show Rows

| Existing area habitats |
| --- |
| Habitat type |

Site Area (Excluding area of individual trees, green walls

$M^2$ to hectares conversion tool:

| Area |
|---|
| Total Net Unit Change |
| Total Net % Change |
| Trading Rules Satisfied |

| | | Distinctiveness | | Condit |
|---|---|---|---|---|
| Irreplaceable habitat | Area (hectares) | Distinctiveness | Score | Condition |
| | | | | |
| | | | | |
| | | | | |
| | | | | |
| | | | | |
| | | | | |
| | | | | |
| | | | | |
| | | | | |
| | | | | |
| | | | | |
| | | | | |
| | | | | |
| | | | | |
| | | | | |
| | | | | |
| | | | | |
| | | | | |
| | | | | |
| | | | | |
| | | | | |
| | | | | |
| | | | | |
| | | | | |
| | | | | |
| | | | | |
| | | | | |
| | | | | |
| | | | | |
| | | | | |
| | | | | |
| | | | | |
| | | | | |
| | | | | |
| | | | | |
| | | | | |
| | | | | |
| | | | | |
| | | | | |

| | | | | |
|---|---|---|---|---|
| | | | | |
| | | | | |
| | | | | |

| | | | | |
|---|---|---|---|---|
| | | | | |
| | | | | |
| | | | | |

| | | | | |
|---|---|---|---|---|
| | | | | |
| | | | | |
| | | | | |

| | | | | |
|---|---|---|---|---|
| | | | | |
| | | | | |
| | | | | |

| habitat summary | |
|---|---|
| | 1.11 |
| | 38.56% |
| | Yes ✓ |

| ion | Strategic significance | | |
|---|---|---|---|
| Score | Strategic significance | Strategic significance | Strategic significance multiplier |
| | | | |
| | | | |
| | | |

| | | | |
|---|---|---|---|
| | | | |
| | | | |
| | | | |

| | | | |
|---|---|---|---|
| | | | |
| | | | |
| | | | |

| | | | |
|---|---|---|---|
| | | | |
| | | | |
| | | | |

| | | | |
|---|---|---|---|
| | | | |
| | | | |
| | | | |

| Required Action to Meet Trading Rules |
| --- |
| |

| Spatial risk multiplier |
| --- |
| Spatial risk category |
| |

| Ecological baseline | | | | | |
|---|---|---|---|---|---|
| Total habitat units | Area retained | Area enhanced | Baseline units retained | Baseline units enhanced | Area lost |
| | | | | | |
| | | | | | |
| | | | | |

| | | | | | | |
|---|---|---|---|---|---|---|
| | | | | | | |

| | | | | | | |
|---|---|---|---|---|---|---|
| | | | | | | |

| | | | | | | |
|---|---|---|---|---|---|---|
| | | | | | | |
| | | | | | | |
| | | | | | | |

| | | | | | |
|---|---|---|---|---|---|
| 0.00 | 0.00 | 0.00 | 0.00 | 0.00 | 0.00 |

| | |
|---|---|
| Total area lost (excluding area of individual trees, green walls and intertidal hard structures) | 0.00 |

| Units lost | Bespoke compensation agreed for losses of VHDH or irreplaceable habitat |
|---|---|
| | |
| | |
| | |

| | |
|---|---|
| | |
| | |
| | |

| | |
|---|---|
| | |
| | |
| | |

| | |
|---|---|
| | |
| | |
| | |

| | |
|---|---|
| | |
| | |
| | |

| User comments |
| --- |
| |

| Comments | | |
|---|---|---|
| Planning authority comments | Habitat reference | Off-site reference |
| | | |
| | | |
| | |

| | | |
|---|---|---|
| | | |
| | | |
| | | |

| | | |
|---|---|---|
| | | |
| | | |
| | | |

| | | |
|---|---|---|
| | | |
| | | |
| | | |

| | | |
|---|---|---|
| | | |
| | | |
| | | |

Proj

Condense / S

Main

| Ref | Broad Habitat |
|---|---|
| 1 | |
| 2 | |
| 3 | |
| 4 | |
| 5 | |
| 6 | |
| 7 | |
| 8 | |
| 9 | |
| 10 | |
| 11 | |
| 12 | |
| 13 | |
| 14 | |
| 15 | |
| 16 | |
| 17 | |
| 18 | |
| 19 | |
| 20 | |
| 21 | |
| 22 | |
| 23 | |
| 24 | |
| 25 | |
| 26 | |
| 27 | |
| 28 | |
| 29 | |
| 30 | |
| 31 | |
| 32 | |
| 33 | |
| 34 | |
| 35 | |

| | |
|---|---|
| 36 | |
| 37 | |
| 38 | |
| 39 | |
| 40 | |
| 41 | |
| 42 | |
| 43 | |
| 44 | |
| 45 | |
| 46 | |
| 47 | |
| 48 | |
| 49 | |
| 50 | |
| 51 | |
| 52 | |
| 53 | |
| 54 | |
| 55 | |
| 56 | |
| 57 | |
| 58 | |
| 59 | |
| 60 | |
| 61 | |
| 62 | |
| 63 | |
| 64 | |
| 65 | |
| 66 | |
| 67 | |
| 68 | |
| 69 | |
| 70 | |
| 71 | |
| 72 | |
| 73 | |
| 74 | |
| 75 | |
| 76 | |
| 77 | |
| 78 | |
| 79 | |
| 80 | |
| 81 | |
| 82 | |
| 83 | |
| 84 | |
| 85 | |
| 86 | |
| 87 | |
| 88 | |
| 89 | |
| 90 | |

| | |
|---|---|
| 91 | |
| 92 | |
| 93 | |
| 94 | |
| 95 | |
| 96 | |
| 97 | |
| 98 | |
| 99 | |
| 100 | |
| 101 | |
| 102 | |
| 103 | |
| 104 | |
| 105 | |
| 106 | |
| 107 | |
| 108 | |
| 109 | |
| 110 | |
| 111 | |
| 112 | |
| 113 | |
| 114 | |
| 115 | |
| 116 | |
| 117 | |
| 118 | |
| 119 | |
| 120 | |
| 121 | |
| 122 | |
| 123 | |
| 124 | |
| 125 | |
| 126 | |
| 127 | |
| 128 | |
| 129 | |
| 130 | |
| 131 | |
| 132 | |
| 133 | |
| 134 | |
| 135 | |
| 136 | |
| 137 | |
| 138 | |
| 139 | |
| 140 | |
| 141 | |
| 142 | |
| 143 | |
| 144 | |
| 145 | |

| | |
|---|---|
| 146 | |
| 147 | |
| 148 | |
| 149 | |
| 150 | |
| 151 | |
| 152 | |
| 153 | |
| 154 | |
| 155 | |
| 156 | |
| 157 | |
| 158 | |
| 159 | |
| 160 | |
| 161 | |
| 162 | |
| 163 | |
| 164 | |
| 165 | |
| 166 | |
| 167 | |
| 168 | |
| 169 | |
| 170 | |
| 171 | |
| 172 | |
| 173 | |
| 174 | |
| 175 | |
| 176 | |
| 177 | |
| 178 | |
| 179 | |
| 180 | |
| 181 | |
| 182 | |
| 183 | |
| 184 | |
| 185 | |
| 186 | |
| 187 | |
| 188 | |
| 189 | |
| 190 | |
| 191 | |
| 192 | |
| 193 | |
| 194 | |
| 195 | |
| 196 | |
| 197 | |
| 198 | |
| 199 | |
| 200 | |

| | |
|---|---|
| 201 | |
| 202 | |
| 203 | |
| 204 | |
| 205 | |
| 206 | |
| 207 | |
| 208 | |
| 209 | |
| 210 | |
| 211 | |
| 212 | |
| 213 | |
| 214 | |
| 215 | |
| 216 | |
| 217 | |
| 218 | |
| 219 | |
| 220 | |
| 221 | |
| 222 | |
| 223 | |
| 224 | |
| 225 | |
| 226 | |
| 227 | |
| 228 | |
| 229 | |
| 230 | |
| 231 | |
| 232 | |
| 233 | |
| 234 | |
| 235 | |
| 236 | |
| 237 | |
| 238 | |
| 239 | |
| 240 | |
| 241 | |
| 242 | |
| 243 | |
| 244 | |
| 245 | |
| 246 | |

ect Name: Chalk Road, Higham  Map Reference:

# D-2 Off-Site Habitat Creation

Show Columns

Condense / Show Rows

Menu

| Proposed habitat | Area (hectares) |
|---|---|
| | |
| | |
| | |

| | |
|---|---|
| Total habitat area | 0.00 |

| | |
|---|---|
| Site Area (Excluding area of individual trees, green walls, intertidal hard structures) | 0.00 |

| | |
|---|---|
| $M^2$ to hectares conversion tool: | Select a unit |

| Area habitat summ |
| --- |
| Total Net Unit Change |
| Total Net % Change |
| Trading Rules Satisfied |
| Area Check |

| Distinctiveness | Score | Condition | Score |
| --- | --- | --- | --- |
| | | | |
| | | | |
| | | |

| | | | |
|---|---|---|---|
| | | | |
| | | | |
| | | | |

| | | | |
|---|---|---|---|
| | | | |
| | | | |
| | | | |

| | | | |
|---|---|---|---|
| | | | |
| | | | |
| | | | |

| | | | |
|---|---|---|---|
| | | | |
| | | | |
| | | | |

| nary |
| --- |
| 1.11 |
| 38.56% |
| Yes ✓ |
| Area Acceptable ✓ |

| Post intervention habitats | | |
| --- | --- | --- |
| Strategic significance | | |
| Strategic significance | Strategic significance | Strategic significance multiplier |
| | | |
| | | |
| | |

| | | |
|---|---|---|
| | | |
| | | |
| | | |

| | | |
|---|---|---|
| | | |
| | | |
| | | |

| | | |
|---|---|---|
| | | |
| | | |
| | | |

| | | |
|---|---|---|
| | | |
| | | |
| | | |

| | | | |
|---|---|---|---|
| | | Temporal risk multiplier | |
| Standard time to target condition (years) | Habitat created in advance (years) | Delay in starting habitat creation (years) | Standard or adjusted time to target condition |
| | | | |
| | | | |
| | | |

| | | | |
|---|---|---|---|
| | | | |
| | | | |
| | | | |

| | | | |
|---|---|---|---|
| | | | |
| | | | |
| | | | |

| | | | |
|---|---|---|---|
| | | | |
| | | | |
| | | | |

| | | | |
|---|---|---|---|
| | | | |
| | | | |
| | | | |

| | | Difficulty risk multipliers | |
|---|---|---|---|
| Final time to target condition (years) | Final time to target multiplier | Standard difficulty of creation | Applied difficulty multiplier |
| | | | |
| | | | |
| | | |

| | | | |
|---|---|---|---|
| | | | |
| | | | |
| | | | |

| | | | |
|---|---|---|---|
| | | | |
| | | | |
| | | | |

| | | | |
|---|---|---|---|
| | | | |
| | | | |
| | | | |

| | | | |
|---|---|---|---|
| | | | |
| | | | |
| | | | |

| Final difficulty of creation | Difficulty multiplier applied |
| --- | --- |
| | |
| | |
| |

| | |
|---|---|
| | |
| | |
| | |

| | |
|---|---|
| | |
| | |
| | |

| | |
|---|---|
| | |
| | |
| | |

| | |
|---|---|
| | |
| | |
| | |

take account of tr
take account of tr

| Spatial risk multiplier |
| --- |
| Spatial risk category |

rading
rading

| Habitat units delivered | Comments | |
|---|---|---|
| | User comments | Planning authority comments |
| | | |
| | | |
| | |

| | | |
|---|---|---|
| | | |
| | | |
| | | |

| | | |
|---|---|---|
| | | |
| | | |
| | | |

| | | |
|---|---|---|
| | | |
| | | |
| | | |

| | | |
|---|---|---|
| | | |
| | | |
| | | |

| Habitat reference | Off-site reference | Baseline Ref |
|---|---|---|
| | | |
| | | |
| | | |

| | | |
|---|---|---|
| | | |
| | | |
| | | |

| | | |
|---|---|---|
| | | |
| | | |
| | | |

| | | |
|---|---|---|
| | | |
| | | |
| | | |

| | | |
|---|---|---|
| | | |
| | | |
| | | |

Project Name: Chalk Road, Higham  Map Reference:

# D-3 Off-Site Habitat Enhancment

Condense / Show Columns

Condense / Show Rows

Main Menu

| Baseline ref | Baseline habitat |
|---|---|
| | |
| | |
| | |

| | |
|---|---|
| | |
| | |
| | |

| | |
|---|---|
| | |
| | |
| | |

| | |
|---|---|
| | |
| | |
| | |

| | |
|---|---|
| | |
| | |
| | |

| Baseline habitats | | | | |
|---|---|---|---|---|
| Total habitat area (hectares) | Baseline distinctiveness band | Baseline distinctiveness score | Baseline condition category | Baseline condition score |
| | | | | |
| | | | | |
| | | | |

| | | | | |
|---|---|---|---|---|
| | | | | |
| | | | | |
| | | | | |

| | | | | |
|---|---|---|---|---|
| | | | | |
| | | | | |
| | | | | |

| | | | | |
|---|---|---|---|---|
| | | | | |
| | | | | |
| | | | | |

| | | | | |
|---|---|---|---|---|
| | | | | |
| | | | | |
| | | | | |

| Baseline strategic significance category | Baseline strategic significance score | Baseline habitat units |
|---|---|---|
| | | |
| | | |
| | | |

| | | |
|---|---|---|
| | | |
| | | |
| | | |

| | | |
|---|---|---|
| | | |
| | | |
| | | |

| | | |
|---|---|---|
| | | |
| | | |
| | | |

| | | |
|---|---|---|
| | | |
| | | |
| | | |

| | Proposed H |
|---|---|
| Required Action to Meet Trading Rules | Proposed Broad Habitat |
| | |
| | |
| |

| | |
|---|---|
| | |
| | |
| | |

| | |
|---|---|
| | |
| | |
| | |

| | |
|---|---|
| | |
| | |
| | |

| | |
|---|---|
| | |
| | |
| | |

| Area habita |
| --- |
| Total Net Unit Change |
| Total Net % Change |
| Trading Rules Satisfied |

| Habitat (Broad habitat pre-populated but can be overridden) |
| --- |
| Proposed Habitat |

| at summary |
| --- |
| 1.11 |
| 38.56% |
| Yes ✓ |

| Change in distinctiveness and condition | | Area (hectares) |
| --- | --- | --- |
| Distinctiveness change | Condition change | |
| | | |
| | | |
| |

| | | |
|---|---|---|
| | | |
| | | |
| | | |

| | | |
|---|---|---|
| | | |
| | | |
| | | |

| | | |
|---|---|---|
| | | |
| | | |
| | | |

| | | |
|---|---|---|
| | | |
| | | |
| | | |

| Distinctiveness | Score | Condition | Score |
|---|---|---|---|
| | | | |
| | | | |
| | | | |

| | | | |
|---|---|---|---|
| | | | |
| | | | |
| | | | |

| | | | |
|---|---|---|---|
| | | | |
| | | | |
| | | | |

| | | | |
|---|---|---|---|
| | | | |
| | | | |
| | | | |

| | | | |
|---|---|---|---|
| | | | |
| | | | |
| | | | |

| | | Post intervention habita |
|---|---|---|
| Strategic significance | | |
| Strategic significance | Strategic significance | Strategic significance multiplier |
| | | |
| | | |
| | |

| | | |
|---|---|---|
| | | |
| | | |
| | | |

| | | |
|---|---|---|
| | | |
| | | |
| | | |

| | | |
|---|---|---|
| | | |
| | | |
| | | |

| | | |
|---|---|---|
| | | |
| | | |
| | | |

ts

Temp

| Standard time to target condition (years) | Habitat enhanced in advance (years) | Delay in starting habitat enhancement (years) |
|---|---|---|
| | | |
| | | |
| | | |

| | | |
|---|---|---|
| | | |
| | | |
| | | |

| | | |
|---|---|---|
| | | |
| | | |
| | | |

| | | |
|---|---|---|
| | | |
| | | |
| | | |

| | | |
|---|---|---|
| | | |
| | | |
| | | |

| oral multiplier | | | |
|---|---|---|---|
| Standard or adjusted time to target condition | Final time to target condition (years) | Final time to target multiplier | Difficulty of enhancement category |
| | | | |
| | | | |
| | | |

| | | | |
|---|---|---|---|
| | | | |
| | | | |
| | | | |

| | | | |
|---|---|---|---|
| | | | |
| | | | |
| | | | |

| | | | |
|---|---|---|---|
| | | | |
| | | | |
| | | | |

| | | | |
|---|---|---|---|
| | | | |
| | | | |
| | | | |

| Difficulty multipliers | | |
|---|---|---|
| Applied difficulty multiplier | Difficulty | Difficulty multiplier applied |
| | | |
| | | |
| | |

| | | |
|---|---|---|
| | | |
| | | |
| | | |

| | | |
|---|---|---|
| | | |
| | | |
| | | |

| | | |
|---|---|---|
| | | |
| | | |
| | | |

| | | |
|---|---|---|
| | | |
| | | |
| | | |

| Spatial risk multiplier |
| --- |
| Spatial risk category |

| Habitat units delivered | |
|---|---|
| | User comments |
| | |
| | |
| |

| | |
|---|---|
| | |
| | |
| | |

| | |
|---|---|
| | |
| | |
| | |

| | |
|---|---|
| | |
| | |
| | |

| | |
|---|---|
| | |
| | |
| | |

## Comments

| Planning authority comments | Habitat reference | Off-site reference |
|---|---|---|
| | | |
| | | |
| | | |

| | | |
|---|---|---|
| | | |
| | | |
| | | |

| | | |
|---|---|---|
| | | |
| | | |
| | | |

| | | |
|---|---|---|
| | | |
| | | |
| | | |

| | | |
|---|---|---|
| | | |
| | | |
| | | |

Name: Chalk Road, High

Condense / Show C

Main Menu

| Ref | Hedge number |
| --- | --- |
| 1 | LOT1 |

| | |
|---|---|
| **2** | H1, H2 |
| **3** | H3 |
| **4** | |
| **5** | |
| **6** | |
| **7** | |
| **8** | |

ham Map Reference: RSE_8983_BIA_Baseline_Visualisatio

# B-1 On-Site Hedge Baseline

Columns

Condense / Show Rows

| Existing hedgerow habitats | |
|---|---|
| **Habitat type** | **Length (km)** |
| Line of trees | 0.063 |

| | |
|---|---|
| Native hedgerow | 0.087 |
| Native hedgerow | 0.06 |
| | |
| | |
| | |
| | |
| | |
| | **0.21** |

| Hedgerow summary | |
|---|---|
| Total Net Unit Change | 0.11 |
| Total Net % Change | 15.88% |
| Trading Rules Satisfied | Yes ✓ |

| Distinctiveness | Condition | Strategic significance |
|---|---|---|
| Distinctiveness | Condition | Strategic significance |
| Low | Moderate | Area/compensation not in local strategy/ no local strategy |

| | | |
|---|---|---|
| Low | Moderate | Area/compensation not in local strategy/ no local strategy |
| Low | Poor | Area/compensation not in local strategy/ no local strategy |
| | | |
| | | |
| | | |
| | | |
| | | |

| Required Action to Meet Trading Rules | Ecological baseline Total hedgerow units | | | | |
|---|---|---|---|---|---|
| | | Length retained | Length enhanced | Units retained | Units enhanced |
| Same distinctiveness band or better | 0.25 | 0.063 | 0 | 0.25 | 0.00 |

| | | | | | |
|---|---|---|---|---|---|
| Same distinctiveness band or better | 0.35 | 0.046 | 0 | 0.18 | 0.00 |
| Same distinctiveness band or better | 0.12 | 0 | 0 | 0.00 | 0.00 |
| | | | | | |
| | | | | | |
| | | | | | |
| | | | | | |
| | | | | | |
| | **0.72** | **0.11** | **0.00** | **0.44** | **0.00** |

| Length lost | Units lost | User comments |
|---|---|---|
| 0.00 | 0.00 | Line of trees located along the eastern boundary of the site. It has been assessed as in moderate condition as it achieves the following criteria in the condition assessments:<br>A.At least 70% of trees are native species.<br>B.Tree canopy is predominantly continuous with gaps in canopy cover making up <10% of total area and no individual gap being >5 m wide.<br>C.One or more trees has veteran features and or natural ecological niches for vertebrates and invertebrates, such as presence of standing and attached deadwood, cavities, ivy or loose bark.<br>E.At least 95% of the trees are in a healthy condition (deadwood or veteran features valuable for wildlife are excluded from this). There is little or no evidence of an adverse impact on tree health by damage from livestock or wild animals, pests or diseases, or human activity.<br>Reviewing the Draft Local Nature Recovery Strategy for Kent and Medway and the local plans and policies for Gravesham Borough Council, the habitat isn't within a strategic site, hence strategic significance. |

| | | |
|---|---|---|
| 0.04 | 0.16 | 2x native hedgerows located on site. Both have been assessed as in moderate condition. H1 is located along the western boundary of the site and achieves the following criteria in the condition assessments:<br>A1. Height >1.5m average along length.<br>A2. Width >1.5m average along length.<br>B1. Gap - hedge base - Gap between ground and base of canopy <0.5 m for >90% of length<br>B2. Gap - hedge canopy continuity - Gaps make up <10% of total length; and No canopy gaps >5 m<br>D1. Invasive and neophyte species - >90% of the hedgerow and undisturbed ground is free of invasive non-native plant species (including those listed on Schedule 9 of WCA3) and recently introduced species.<br>D2. Current damage - >90% of the hedgerow or undisturbed ground is free of damage caused by human activities.<br>H2 is located towards the south of the site and achieves the following criteria in the condition assessments:<br>A1. Height >1.5m average along length.<br>A2. Width >1.5m average along length.<br>B1. Gap - hedge base - Gap between ground and base of canopy <0.5 m for >90% of length<br>B2. Gap - hedge canopy continuity - Gaps make up <10% of total length; and No canopy gaps >5 m<br>D1. Invasive and neophyte species - >90% of the hedgerow and undisturbed ground is free of invasive non-native plant species (including those listed on Schedule 9 of WCA3) and recently introduced species. |
| 0.06 | 0.12 | H3 has been assessed as in poor condition as it achieves the following criteria in the condition assessments:<br>A1. Height >1.5m average along length.<br>B2. Gap - hedge canopy continuity - Gaps make up <10% of total length; and No canopy gaps >5 m<br>D1. Invasive and neophyte species - >90% of the hedgerow and undisturbed ground is free of invasive non-native plant species (including those listed on Schedule 9 of WCA3) and recently introduced species.<br>Reviewing the Draft Local Nature Recovery Strategy for Kent and Medway and the local plans and policies for Gravesham Borough Council, the habitat isn't within a strategic site, hence strategic significance. |
| | | |
| | | |
| | | |
| | | |
| | | |
| **0.10** | **0.28** | |

| Comments | |
|---|---|
| **Planning authority comments** | **Habitat reference number** |
| | LOT1 |

| | |
|---|---|
| | H1,H2 |
| | H3 |
| | |
| | |
| | |
| | |
| | |

Name: Chalk Road, Higha

Condense / Show

Main Me

| Ref | New hedge number |
|---|---|
| 1 | H4 |
| 2 | |
| 3 | |
| 4 | |
| 5 | |
| 6 | |

am Map Reference: RSE_8983_BIA_Proposed_Visualisatio

# B-2 On-Site Hedge Creation

w Columns

Condense / Show Rows

nu

| Proposed habitats | |
|---|---|
| **Habitat type** | **Length (km)** |
| Native hedgerow | 0.119 |
| | |
| | |
| | |
| | |
| | |
| | **0.12** |

| Hedgerow summary | |
|---|---|
| Total Net Unit Change | 0.11 |
| Total Net % Change | 15.88% |
| Trading Rules Satisfied | Yes ✓ |

| Distinctiveness | Condition | Strategic significance |
|---|---|---|
| **Distinctiveness** | **Condition** | **Strategic significance** |
| Low | Moderate | Area/compensation not in local strategy/ no local strategy |
| | | |
| | | |
| | | |
| | | |
| | | |

| | | Difficulty risk multipliers | Hedge units delivered |
|---|---|---|---|
| **Standard or adjusted time to target condition** | **Final time to target condition (years)** | **Final difficulty of creation** | |
| Standard time to target condition applied | 5 | Low | 0.40 |
| | | | |
| | | | |
| | | | |
| | | | |
| | | | |
| | | | **0.40** |

| Comments | |
|---|---|
| **User comments** | **Planning authority comments** |
| Native hedgerow to be created along the northwestern boundary of the site. It is considered that the habitat can achieve a moderate condition by meetign the following criteria in the condition assessments:A1. Height >1.5m average along length.<br>A2. Width >1.5m average along length.<br>B1. Gap - hedge base - Gap between ground and base of canopy <0.5 m for >90% of length<br>B2. Gap - hedge canopy continuity - Gaps make up <10% of total length; and No canopy gaps >5 m<br>D1. Invasive and neophyte species - >90% of the hedgerow and undisturbed ground is free of invasive non-native plant species (including those listed on Schedule 9 of WCA3) and recently introduced species.<br>D2. Current damage - >90% of the hedgerow or undisturbed ground is free of damage caused by human activities. Reviewing the Draft Local Nature Recovery Strategy for Kent and Medway and the local plans and policies for Gravesham Borough Council, the habitat isn't within a strategic site, hence strategic significance. | |
| | |
| | |
| | |
| | |
| | |

| |
|---|
| |
| Habitat reference number |
| |
| |
| |
| |
| |
| |

Chalk Road, Higham  Map Reference: RSE_8983_BIA_Proposed_Visua

# B-3 On-Site Hedge Enhancement

Condense / Show Columns

Condense / Show Rows

Main Menu

| Baseline ref | Baseline habitat | Length (km) |
|---|---|---|
| | | |
| | | |
| | | |

| | | |
|---|---|---|
| | | |
| | | |
| | | |

| | | |
|---|---|---|
| | | |
| | | |
| | | |

| | | |
|---|---|---|
| | | |
| | | |
| | | |

| | | |
|---|---|---|
| | | |
| | | |
| | | |

| | | Baseline Habitats | |
|---|---|---|---|
| Baseline distinctiveness band | Baseline distinctiveness score | Baseline condition category | Baseline condition score |
| | | | |
| | | | |
| | | |

| | | | |
|---|---|---|---|
| | | | |
| | | | |
| | | | |

| | | | |
|---|---|---|---|
| | | | |
| | | | |
| | | | |

| | | | |
|---|---|---|---|
| | | | |
| | | | |
| | | | |

| | | | |
|---|---|---|---|
| | | | |
| | | | |
| | | | |

| Baseline strategic significance category | Baseline strategic significance score | Baseline habitat units |
|---|---|---|
| | | |
| | | |
| | | |

| | | |
|---|---|---|
| | | |
| | | |
| | | |

| | | |
|---|---|---|
| | | |
| | | |
| | | |

| | | |
|---|---|---|
| | | |
| | | |
| | | |

| | | |
|---|---|---|
| | | |
| | | |
| | | |

| Required Action to Meet Trading Rules |
| --- |
| |

| Proposed habitat |
| --- |

| Hedgerow summary | |
|---|---|
| Total Net Unit Change | 0.11 |
| Total Net % Change | 15.88% |
| Trading Rules Satisfied | Yes ✓ |

| Change in distinctiveness and condition | | Length (km) |
|---|---|---|
| Distinctiveness movement | Condition movement | |

| | | |
|---|---|---|
| | | |
| | | |
| | | |

| | | |
|---|---|---|
| | | |
| | | |
| | | |

| | | |
|---|---|---|
| | | |
| | | |
| | | |

| | | |
|---|---|---|
| | | |
| | | |
| | | |

| Distinctiveness | | Condition | |
|---|---|---|---|
| Distinctiveness | Score | Condition | Score |
| | | | |
| | | | |
| | | |

| | | | |
|---|---|---|---|
| | | | |
| | | | |
| | | | |

| | | | |
|---|---|---|---|
| | | | |
| | | | |
| | | | |

| | | | |
|---|---|---|---|
| | | | |
| | | | |
| | | | |

| | | | |
|---|---|---|---|
| | | | |
| | | | |
| | | | |

| Post intervention habitats | | | |
|---|---|---|---|
| Strategic significance | | | |
| Strategic significance | Strategic significance | Strategic significance multiplier | Standard Time to target condition (years) |
| | | | |
| | | | |
| | | |

| | | | |
|---|---|---|---|
| | | | |
| | | | |
| | | | |

| | | | |
|---|---|---|---|
| | | | |
| | | | |
| | | | |

| | | | |
|---|---|---|---|
| | | | |
| | | | |
| | | | |

| | | | |
|---|---|---|---|
| | | | |
| | | | |
| | | | |

| Temporal multiplier | | |
|---|---|---|
| Habitat enhanced in advance (years) | Delay in starting habitat enhancement (years) | Standard or adjusted time to target condition |
| | | |
| | | |
| | |

| | | |
|---|---|---|
| | | |
| | | |
| | | |

| | | |
|---|---|---|
| | | |
| | | |
| | | |

| | | |
|---|---|---|
| | | |
| | | |
| | | |

| | | |
|---|---|---|
| | | |
| | | |
| | | |

| | | Difficulty risk m | |
|---|---|---|---|
| Final time to target condition (years) | Final Time to target multiplier | Standard difficulty of enhancement | Applied difficulty multiplier |
| | | | |
| | | | |
| | | |

| | | | |
|---|---|---|---|
| | | | |
| | | | |
| | | | |

| | | | |
|---|---|---|---|
| | | | |
| | | | |
| | | | |

| | | | |
|---|---|---|---|
| | | | |
| | | | |
| | | | |

| | | | |
|---|---|---|---|
| | | | |
| | | | |
| | | | |

| multipliers | | Hedge units delivered | |
|---|---|---|---|
| Final difficulty of enhancement | Difficulty multiplier applied | | User comments |
| | | | |
| | | | |
| | | |

| | | | |
|---|---|---|---|
| | | | |
| | | | |
| | | | |

| | | | |
|---|---|---|---|
| | | | |
| | | | |
| | | | |

| | | | |
|---|---|---|---|
| | | | |
| | | | |
| | | | |

| | | | |
|---|---|---|---|
| | | | |
| | | | |
| | | | |

Comments

| Planning authority comments | Habitat reference number |
|---|---|
| | |
| | |
| | |

| | |
|---|---|
| | |
| | |
| | |

| | |
|---|---|
| | |
| | |
| | |

| | |
|---|---|
| | |
| | |
| | |

| | |
|---|---|
| | |
| | |
| | |

Project Name: Chalk Road, Higham  Map Reference:

# E-1 Off-Site Hedge Baseline

Condense / Show Columns

Condense / Show Rows

Main Menu

| | Existing hedgerow habitats | | |
|---|---|---|---|
| Ref | Hedge number | Habitat type | Length (km) |
| 1 | | | |
| 2 | | | |
| 3 | | | |
| 4 | | | |
| 5 | | | |
| 6 | | | |
| 7 | | | |
| 8 | | | |
| 9 | | | |
| 10 | | | |
| 11 | | | |
| 12 | | | |
| 13 | | | |
| 14 | | | |
| 15 | | | |
| 16 | | | |
| 17 | | | |
| 18 | | | |
| 19 | | | |
| 20 | | | |
| 21 | | | |
| 22 | | | |
| 23 | | | |
| 24 | | | |
| 25 | | | |
| 26 | | | |
| 27 | | | |
| 28 | | | |
| 29 | | | |
| 30 | | | |
| 31 | | | |
| 32 | | | |
| 33 | | | |
| 34 | | | |
| 35 | | | |
| 36 | | | |
| 37 | | | |
| 38 | | | |
| 39 | | | |
| 40 | | | |

| | | | |
|---|---|---|---|
| 41 | | | |
| 42 | | | |
| 43 | | | |
| 44 | | | |
| 45 | | | |
| 46 | | | |
| 47 | | | |
| 48 | | | |
| 49 | | | |
| 50 | | | |
| 51 | | | |
| 52 | | | |
| 53 | | | |
| 54 | | | |
| 55 | | | |
| 56 | | | |
| 57 | | | |
| 58 | | | |
| 59 | | | |
| 60 | | | |
| 61 | | | |
| 62 | | | |
| 63 | | | |
| 64 | | | |
| 65 | | | |
| 66 | | | |
| 67 | | | |
| 68 | | | |
| 69 | | | |
| 70 | | | |
| 71 | | | |
| 72 | | | |
| 73 | | | |
| 74 | | | |
| 75 | | | |
| 76 | | | |
| 77 | | | |
| 78 | | | |
| 79 | | | |
| 80 | | | |
| 81 | | | |
| 82 | | | |
| 83 | | | |
| 84 | | | |
| 85 | | | |
| 86 | | | |
| 87 | | | |
| 88 | | | |
| 89 | | | |
| 90 | | | |
| 91 | | | |
| 92 | | | |
| 93 | | | |
| 94 | | | |
| 95 | | | |

| | | | |
|---|---|---|---|
| 96 | | | |
| 97 | | | |
| 98 | | | |
| 99 | | | |
| 100 | | | |
| 101 | | | |
| 102 | | | |
| 103 | | | |
| 104 | | | |
| 105 | | | |
| 106 | | | |
| 107 | | | |
| 108 | | | |
| 109 | | | |
| 110 | | | |
| 111 | | | |
| 112 | | | |
| 113 | | | |
| 114 | | | |
| 115 | | | |
| 116 | | | |
| 117 | | | |
| 118 | | | |
| 119 | | | |
| 120 | | | |
| 121 | | | |
| 122 | | | |
| 123 | | | |
| 124 | | | |
| 125 | | | |
| 126 | | | |
| 127 | | | |
| 128 | | | |
| 129 | | | |
| 130 | | | |
| 131 | | | |
| 132 | | | |
| 133 | | | |
| 134 | | | |
| 135 | | | |
| 136 | | | |
| 137 | | | |
| 138 | | | |
| 139 | | | |
| 140 | | | |
| 141 | | | |
| 142 | | | |
| 143 | | | |
| 144 | | | |
| 145 | | | |
| 146 | | | |
| 147 | | | |
| 148 | | | |
| 149 | | | |
| 150 | | | |

| | | | |
|---|---|---|---|
| 151 | | | |
| 152 | | | |
| 153 | | | |
| 154 | | | |
| 155 | | | |
| 156 | | | |
| 157 | | | |
| 158 | | | |
| 159 | | | |
| 160 | | | |
| 161 | | | |
| 162 | | | |
| 163 | | | |
| 164 | | | |
| 165 | | | |
| 166 | | | |
| 167 | | | |
| 168 | | | |
| 169 | | | |
| 170 | | | |
| 171 | | | |
| 172 | | | |
| 173 | | | |
| 174 | | | |
| 175 | | | |
| 176 | | | |
| 177 | | | |
| 178 | | | |
| 179 | | | |
| 180 | | | |
| 181 | | | |
| 182 | | | |
| 183 | | | |
| 184 | | | |
| 185 | | | |
| 186 | | | |
| 187 | | | |
| 188 | | | |
| 189 | | | |
| 190 | | | |
| 191 | | | |
| 192 | | | |
| 193 | | | |
| 194 | | | |
| 195 | | | |
| 196 | | | |
| 197 | | | |
| 198 | | | |
| 199 | | | |
| 200 | | | |
| 201 | | | |
| 202 | | | |
| 203 | | | |
| 204 | | | |
| 205 | | | |

| | | | |
|---|---|---|---|
| 206 | | | |
| 207 | | | |
| 208 | | | |
| 209 | | | |
| 210 | | | |
| 211 | | | |
| 212 | | | |
| 213 | | | |
| 214 | | | |
| 215 | | | |
| 216 | | | |
| 217 | | | |
| 218 | | | |
| 219 | | | |
| 220 | | | |
| 221 | | | |
| 222 | | | |
| 223 | | | |
| 224 | | | |
| 225 | | | |
| 226 | | | |
| 227 | | | |
| 228 | | | |
| 229 | | | |
| 230 | | | |
| 231 | | | |
| 232 | | | |
| 233 | | | |
| 234 | | | |
| 235 | | | |
| 236 | | | |
| 237 | | | |
| 238 | | | |
| 239 | | | |
| 240 | | | |
| 241 | | | |
| 242 | | | |
| 243 | | | |
| 244 | | | |
| 245 | | | |
| 246 | | | |
| 247 | | | |
| 248 | | | |
| | | | 0.00 |

| Hedgerow summ | |
|---|---|
| Total Net Unit Change | |
| Total Net % Change | |
| Trading Rules Satisfied | |

| Distinctiveness | | Condition | |
|---|---|---|---|
| Distinctiveness | Score | Condition | Score |
| | | | |
| | | | |
| | | |

| | | | |
|---|---|---|---|
| | | | |
| | | | |
| | | | |

| | | | |
|---|---|---|---|
| | | | |
| | | | |
| | | | |

| | | | |
|---|---|---|---|
| | | | |
| | | | |
| | | | |

| | | | |
|---|---|---|---|
| | | | |
| | | | |
| | | | |

| nary |
| --- |
| 0.11 |
| 15.88% |
| Yes ✓ |

| Strategic significance | | |
| --- | --- | --- |
| Strategic significance | Strategic significance | Strategic significance multiplier |
| | | |
| | | |
| | |

| | | |
|---|---|---|
| | | |
| | | |
| | | |

| | | |
|---|---|---|
| | | |
| | | |
| | | |

| | | |
|---|---|---|
| | | |
| | | |
| | | |

| | | |
|---|---|---|
| | | |
| | | |
| | | |

| Required Action to Meet Trading Rules |
| --- |
| |



| Spatial risk multiplier |
| --- |
| Spatial risk category |
| |

| Ecological baseline | | | | | | |
|---|---|---|---|---|---|---|
| Total hedgerow units | Length retained | Length enhanced | Units retained | Units enhanced | Length lost | Units lost |
| | | | | | | |
| | | | | | | |
| | | | | | |

| | | | | | | | |
|---|---|---|---|---|---|---|---|
| | | | | | | | |
| | | | | | | | |
| | | | | | | | |

| | | | | | | | |
|---|---|---|---|---|---|---|---|
| | | | | | | | |
| | | | | | | | |
| | | | | | | | |

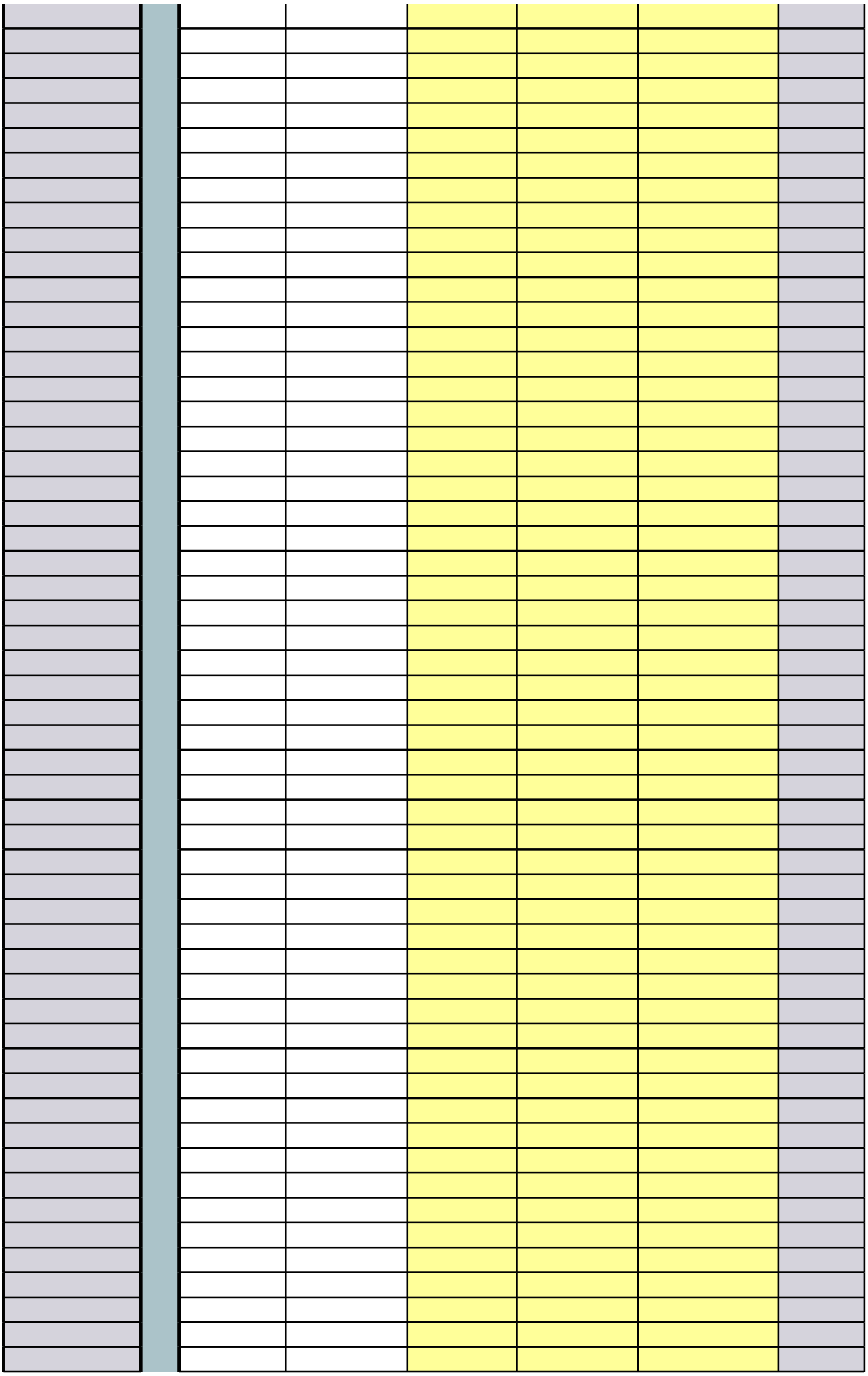

| | | | | | | |
|---|---|---|---|---|---|---|
| 0.00 | 0.00 | 0.00 | 0.00 | 0.00 | 0.00 | 0.00 |

| Comments | | | |
|---|---|---|---|
| User comments | Planning authority comments | Habitat reference | Off-site reference |
| | | | |
| | | | |
| | | |

| | | | |
|---|---|---|---|
| | | | |
| | | | |
| | | | |

| | | | |
|---|---|---|---|
| | | | |
| | | | |
| | | | |

| | | | |
|---|---|---|---|
| | | | |
| | | | |
| | | | |

| | | | |
|---|---|---|---|
| | | | |
| | | | |
| | | | |

Project Name: Chalk Road, Higham  Map Reference:

# E-2 Off-Site Hedge Creation

Condense / Show Columns

Condense / Show Rows

Main Menu

| | | Proposed habitats |
|---|---|---|
| Ref | New hedge number | Habitat type |
| 1 | | |
| 2 | | |
| 3 | | |
| 4 | | |
| 5 | | |
| 6 | | |
| 7 | | |
| 8 | | |
| 9 | | |
| 10 | | |
| 11 | | |
| 12 | | |
| 13 | | |
| 14 | | |
| 15 | | |
| 16 | | |
| 17 | | |
| 18 | | |
| 19 | | |
| 20 | | |
| 21 | | |
| 22 | | |
| 23 | | |
| 24 | | |
| 25 | | |
| 26 | | |
| 27 | | |
| 28 | | |
| 29 | | |
| 30 | | |
| 31 | | |
| 32 | | |
| 33 | | |
| 34 | | |
| 35 | | |
| 36 | | |
| 37 | | |

| | | |
|---|---|---|
| 38 | | |
| 39 | | |
| 40 | | |
| 41 | | |
| 42 | | |
| 43 | | |
| 44 | | |
| 45 | | |
| 46 | | |
| 47 | | |
| 48 | | |
| 49 | | |
| 50 | | |
| 51 | | |
| 52 | | |
| 53 | | |
| 54 | | |
| 55 | | |
| 56 | | |
| 57 | | |
| 58 | | |
| 59 | | |
| 60 | | |
| 61 | | |
| 62 | | |
| 63 | | |
| 64 | | |
| 65 | | |
| 66 | | |
| 67 | | |
| 68 | | |
| 69 | | |
| 70 | | |
| 71 | | |
| 72 | | |
| 73 | | |
| 74 | | |
| 75 | | |
| 76 | | |
| 77 | | |
| 78 | | |
| 79 | | |
| 80 | | |
| 81 | | |
| 82 | | |
| 83 | | |
| 84 | | |
| 85 | | |
| 86 | | |
| 87 | | |
| 88 | | |
| 89 | | |
| 90 | | |
| 91 | | |
| 92 | | |

| | | |
|---|---|---|
| 93 | | |
| 94 | | |
| 95 | | |
| 96 | | |
| 97 | | |
| 98 | | |
| 99 | | |
| 100 | | |
| 101 | | |
| 102 | | |
| 103 | | |
| 104 | | |
| 105 | | |
| 106 | | |
| 107 | | |
| 108 | | |
| 109 | | |
| 110 | | |
| 111 | | |
| 112 | | |
| 113 | | |
| 114 | | |
| 115 | | |
| 116 | | |
| 117 | | |
| 118 | | |
| 119 | | |
| 120 | | |
| 121 | | |
| 122 | | |
| 123 | | |
| 124 | | |
| 125 | | |
| 126 | | |
| 127 | | |
| 128 | | |
| 129 | | |
| 130 | | |
| 131 | | |
| 132 | | |
| 133 | | |
| 134 | | |
| 135 | | |
| 136 | | |
| 137 | | |
| 138 | | |
| 139 | | |
| 140 | | |
| 141 | | |
| 142 | | |
| 143 | | |
| 144 | | |
| 145 | | |
| 146 | | |
| 147 | | |

| | | |
|---|---|---|
| 148 | | |
| 149 | | |
| 150 | | |
| 151 | | |
| 152 | | |
| 153 | | |
| 154 | | |
| 155 | | |
| 156 | | |
| 157 | | |
| 158 | | |
| 159 | | |
| 160 | | |
| 161 | | |
| 162 | | |
| 163 | | |
| 164 | | |
| 165 | | |
| 166 | | |
| 167 | | |
| 168 | | |
| 169 | | |
| 170 | | |
| 171 | | |
| 172 | | |
| 173 | | |
| 174 | | |
| 175 | | |
| 176 | | |
| 177 | | |
| 178 | | |
| 179 | | |
| 180 | | |
| 181 | | |
| 182 | | |
| 183 | | |
| 184 | | |
| 185 | | |
| 186 | | |
| 187 | | |
| 188 | | |
| 189 | | |
| 190 | | |
| 191 | | |
| 192 | | |
| 193 | | |
| 194 | | |
| 195 | | |
| 196 | | |
| 197 | | |
| 198 | | |
| 199 | | |
| 200 | | |
| 201 | | |
| 202 | | |

| | | |
|---|---|---|
| 203 | | |
| 204 | | |
| 205 | | |
| 206 | | |
| 207 | | |
| 208 | | |
| 209 | | |
| 210 | | |
| 211 | | |
| 212 | | |
| 213 | | |
| 214 | | |
| 215 | | |
| 216 | | |
| 217 | | |
| 218 | | |
| 219 | | |
| 220 | | |
| 221 | | |
| 222 | | |
| 223 | | |
| 224 | | |
| 225 | | |
| 226 | | |
| 227 | | |
| 228 | | |
| 229 | | |
| 230 | | |
| 231 | | |
| 232 | | |
| 233 | | |
| 234 | | |
| 235 | | |
| 236 | | |
| 237 | | |
| 238 | | |
| 239 | | |
| 240 | | |
| 241 | | |
| 242 | | |
| 243 | | |
| 244 | | |
| 245 | | |
| 246 | | |
| 247 | | |
| 248 | | |

| | Distinctiveness | | Condition | |
|---|---|---|---|---|
| Length (km) | Distinctiveness | Score | Condition | Score |
| | | | | |
| | | | | |
| | | | |

| | | | | |
|---|---|---|---|---|
| | | | | |
| | | | | |
| | | | | |

| | | | | |
|---|---|---|---|---|
| | | | | |
| | | | | |
| | | | | |

| | | | | |
|---|---|---|---|---|
| | | | | |
| | | | | |
| | | | | |

| | | | | |
|---|---|---|---|---|
| | | | | |
| | | | | |
| | | | | |

| Hedgerow su |
| --- |
| Total Net Unit Change |
| Total Net % Change |
| Trading Rules Satisfied |

| Strategic significance | | |
| --- | --- | --- |
| Strategic significance | Strategic significance | Strategic significance multiplier |
| | | |
| | | |
| | |

| | | |
|---|---|---|
| | | |
| | | |
| | | |

| | | |
|---|---|---|
| | | |
| | | |
| | | |

| | | |
|---|---|---|
| | | |
| | | |
| | | |

| | | |
|---|---|---|
| | | |
| | | |
| | | |

| ummary |
| --- |
| 0.11 |
| 15.88% |
| Yes ✓ |

| |
| --- |
| Spatial risk multiplier |
| Spatial risk category |

| Temporal multiplier | | | |
|---|---|---|---|
| Standard Time to target condition (years) | Habitat created in advance (years) | Delay in starting habitat creation (years) | Standard or adjusted time to target condition |
| | | | |
| | | | |
| | | |

| | | | |
|---|---|---|---|
| | | | |
| | | | |
| | | | |

| | | | |
|---|---|---|---|
| | | | |
| | | | |
| | | | |

| | | | |
|---|---|---|---|
| | | | |
| | | | |
| | | | |

| | | | |
|---|---|---|---|
| | | | |
| | | | |
| | | | |

| | | Difficulty risk multipliers | | |
|---|---|---|---|---|
| Final time to target condition (years) | Final Time to target multiplier | Standard difficulty of creation | Applied difficulty multiplier | Final difficulty of creation |
| | | | | |
| | | | | |
| | | | |

| | | | | |
|---|---|---|---|---|
| | | | | |
| | | | | |
| | | | | |

| | | | | |
|---|---|---|---|---|
| | | | | |
| | | | | |
| | | | | |

| | | | | |
|---|---|---|---|---|
| | | | | |
| | | | | |
| | | | | |

| | | | | |
|---|---|---|---|---|
| | | | | |
| | | | | |
| | | | | |

| Difficulty multiplier applied | Hedge units delivered | User comments |
|---|---|---|
| | | |
| | | |
| | | |

| | | |
|---|---|---|
| | | |
| | | |
| | | |

| | | |
|---|---|---|
| | | |
| | | |
| | | |

| | | |
|---|---|---|
| | | |
| | | |
| | | |

| | | |
|---|---|---|
| | | |
| | | |
| | | |

## Comments

| Planning authority comments | Habitat reference | Off-site reference | Baseline ref |
|---|---|---|---|
| | | | |
| | | | |
| | | | |

| | | | |
|---|---|---|---|
| | | | |
| | | | |
| | | | |

| | | | |
|---|---|---|---|
| | | | |
| | | | |
| | | | |

| | | | |
|---|---|---|---|
| | | | |
| | | | |
| | | | |

| | | | |
|---|---|---|---|
| | | | |
| | | | |
| | | | |

Project Name: Chalk Road, Higham  Map Reference:

# E-3 Off-Site Hedge Enhancement

Condense / Show

Condense / Show Rows

Main Menu

| Baseline ref | Baseline habitat | Length (km) |
|---|---|---|
| | | |
| | | |
| | | |

| | | |
|---|---|---|
| | | |
| | | |
| | | |

| | | |
|---|---|---|
| | | |
| | | |
| | | |

| | | |
|---|---|---|
| | | |
| | | |
| | | |

| | | |
|---|---|---|
| | | |
| | | |
| | | |

| Baseline habitats | | | |
|---|---|---|---|
| Baseline distinctiveness band | Baseline distinctiveness score | Baseline condition category | Baseline condition score |
| | | | |
| | | | |
| | | |

| | | | |
|---|---|---|---|
| | | | |
| | | | |
| | | | |

| | | | |
|---|---|---|---|
| | | | |
| | | | |
| | | | |

| | | | |
|---|---|---|---|
| | | | |
| | | | |
| | | | |

| | | | |
|---|---|---|---|
| | | | |
| | | | |
| | | | |

| Baseline strategic significance category | Baseline strategic significance score | Baseline habitat units | Required Action to Meet Trading Rules |
|---|---|---|---|
| | | | |
| | | | |
| | | | |

| | | | |
|---|---|---|---|
| | | | |
| | | | |
| | | | |

| | | | |
|---|---|---|---|
| | | | |
| | | | |
| | | | |

| | | | |
|---|---|---|---|
| | | | |
| | | | |
| | | | |

| | | | |
|---|---|---|---|
| | | | |
| | | | |
| | | | |

| Hedg |
| --- |
| Total Net Unit Change |
| Total Net % Change |
| Trading Rules Satisfied |

| Proposed habitat | Change in dist |
| --- | --- |
| | Distinctiveness movement |
| | |
| | |
| |

| | |
|---|---|
| | |
| | |
| | |

| | |
|---|---|
| | |
| | |
| | |

| | |
|---|---|
| | |
| | |
| | |

| | |
|---|---|
| | |
| | |
| | |

| erow summary |
| --- |
| 0.11 |
| 15.88% |
| Yes ✓ |

| tinctiveness and condition | Length (km) | Distinctiveness | |
| --- | --- | --- | --- |
| Condition movement | | Distinctiveness | Score |
| | | | |
| | | | |
| | | |

| | | | |
|---|---|---|---|
| | | | |
| | | | |
| | | | |

| | | | |
|---|---|---|---|
| | | | |
| | | | |
| | | | |

| | | | |
|---|---|---|---|
| | | | |
| | | | |
| | | | |

| | | | |
|---|---|---|---|
| | | | |
| | | | |
| | | | |

| Condition | | Strategic significance | |
|---|---|---|---|
| Condition | Score | Strategic significance | Strategic significance |
| | | | |
| | | | |
| | | |

| | | | |
|---|---|---|---|
| | | | |
| | | | |
| | | | |

| | | | |
|---|---|---|---|
| | | | |
| | | | |
| | | | |

| | | | |
|---|---|---|---|
| | | | |
| | | | |
| | | | |

| | | | |
|---|---|---|---|
| | | | |
| | | | |
| | | | |

Post intervention habitats

| | Temporal | | |
|---|---|---|---|
| Strategic significance multiplier | Standard Time to target condition (years) | Habitat enhanced in advance (years) | Delay in starting habitat enhancement (years) |
| | | | |
| | | | |
| | | |

| | | | |
|---|---|---|---|
| | | | |
| | | | |
| | | | |

| | | | |
|---|---|---|---|
| | | | |
| | | | |
| | | | |

| | | | |
|---|---|---|---|
| | | | |
| | | | |
| | | | |

| | | | |
|---|---|---|---|
| | | | |
| | | | |
| | | | |

| l multiplier | | | |
|---|---|---|---|
| Standard or adjusted time to target condition | Final time to target condition (years) | Final Time to target multiplier | Standard difficulty of enhancement |
| | | | |
| | | | |
| | | |

| | | | |
|---|---|---|---|
| | | | |
| | | | |
| | | | |

| | | | |
|---|---|---|---|
| | | | |
| | | | |
| | | | |

| | | | |
|---|---|---|---|
| | | | |
| | | | |
| | | | |

| | | | |
|---|---|---|---|
| | | | |
| | | | |
| | | | |

| Difficulty risk multipliers | | |
|---|---|---|
| Applied difficulty multiplier | Final difficulty of enhancement | Difficulty multiplier applied |
| | | |
| | | |
| | |

| | | |
|---|---|---|
| | | |
| | | |
| | | |

| | | |
|---|---|---|
| | | |
| | | |
| | | |

| | | |
|---|---|---|
| | | |
| | | |
| | | |

| | | |
|---|---|---|
| | | |
| | | |
| | | |

| Spatial risk multiplier<br>Spatial risk category | Hedge units delivered |
|---|---|
| | |
| | |
| | |

| | |
|---|---|
| | |
| | |
| | |

| | Comments |
|---|---|
| User comments | Planning authority comments |
| | |
| | |
| |

| | |
|---|---|
| | |
| | |
| | |

| | |
|---|---|
| | |
| | |
| | |

| | |
|---|---|
| | |
| | |
| | |

| | |
|---|---|
| | |
| | |
| | |

| Habitat reference | Off-site reference |
|---|---|
| | |
| | |
| | |

| | |
|---|---|
| | |
| | |
| | |

| | |
|---|---|
| | |
| | |
| | |

| | |
|---|---|
| | |
| | |
| | |

| | |
|---|---|
| | |
| | |
| | |

Project Name: Chalk Road, Higham  Map Reference:

# C-1 On-Site WaterC' Baseline

Condense / Show Columns

Condense / Show Rows

Main Menu

| Existing watercourse type | | |
|---|---|---|
| Ref | Watercourse type | Length (km) |
| 1 | | |
| 2 | | |
| 3 | | |
| 4 | | |
| 5 | | |
| 6 | | |
| 7 | | |
| 8 | | |
| 9 | | |
| 10 | | |
| 11 | | |
| 12 | | |
| 13 | | |
| 14 | | |
| 15 | | |
| 16 | | |
| 17 | | |
| 18 | | |
| 19 | | |
| 20 | | |
| 21 | | |
| 22 | | |
| 23 | | |
| 24 | | |
| 25 | | |
| 26 | | |
| 27 | | |
| 28 | | |
| 29 | | |
| 30 | | |
| 31 | | |
| 32 | | |
| 33 | | |
| 34 | | |
| 35 | | |
| 36 | | |

| | | |
|---|---|---|
| 37 | | |
| 38 | | |
| 39 | | |
| 40 | | |
| 41 | | |
| 42 | | |
| 43 | | |
| 44 | | |
| 45 | | |
| 46 | | |
| 47 | | |
| 48 | | |
| 49 | | |
| 50 | | |
| 51 | | |
| 52 | | |
| 53 | | |
| 54 | | |
| 55 | | |
| 56 | | |
| 57 | | |
| 58 | | |
| 59 | | |
| 60 | | |
| 61 | | |
| 62 | | |
| 63 | | |
| 64 | | |
| 65 | | |
| 66 | | |
| 67 | | |
| 68 | | |
| 69 | | |
| 70 | | |
| 71 | | |
| 72 | | |
| 73 | | |
| 74 | | |
| 75 | | |
| 76 | | |
| 77 | | |
| 78 | | |
| 79 | | |
| 80 | | |
| 81 | | |
| 82 | | |
| 83 | | |
| 84 | | |
| 85 | | |
| 86 | | |
| 87 | | |
| 88 | | |
| 89 | | |
| 90 | | |
| 91 | | |

| | | |
|---|---|---|
| 92 | | |
| 93 | | |
| 94 | | |
| 95 | | |
| 96 | | |
| 97 | | |
| 98 | | |
| 99 | | |
| 100 | | |
| 101 | | |
| 102 | | |
| 103 | | |
| 104 | | |
| 105 | | |
| 106 | | |
| 107 | | |
| 108 | | |
| 109 | | |
| 110 | | |
| 111 | | |
| 112 | | |
| 113 | | |
| 114 | | |
| 115 | | |
| 116 | | |
| 117 | | |
| 118 | | |
| 119 | | |
| 120 | | |
| 121 | | |
| 122 | | |
| 123 | | |
| 124 | | |
| 125 | | |
| 126 | | |
| 127 | | |
| 128 | | |
| 129 | | |
| 130 | | |
| 131 | | |
| 132 | | |
| 133 | | |
| 134 | | |
| 135 | | |
| 136 | | |
| 137 | | |
| 138 | | |
| 139 | | |
| 140 | | |
| 141 | | |
| 142 | | |
| 143 | | |
| 144 | | |
| 145 | | |
| 146 | | |

| | | |
|---|---|---|
| 147 | | |
| 148 | | |
| 149 | | |
| 150 | | |
| 151 | | |
| 152 | | |
| 153 | | |
| 154 | | |
| 155 | | |
| 156 | | |
| 157 | | |
| 158 | | |
| 159 | | |
| 160 | | |
| 161 | | |
| 162 | | |
| 163 | | |
| 164 | | |
| 165 | | |
| 166 | | |
| 167 | | |
| 168 | | |
| 169 | | |
| 170 | | |
| 171 | | |
| 172 | | |
| 173 | | |
| 174 | | |
| 175 | | |
| 176 | | |
| 177 | | |
| 178 | | |
| 179 | | |
| 180 | | |
| 181 | | |
| 182 | | |
| 183 | | |
| 184 | | |
| 185 | | |
| 186 | | |
| 187 | | |
| 188 | | |
| 189 | | |
| 190 | | |
| 191 | | |
| 192 | | |
| 193 | | |
| 194 | | |
| 195 | | |
| 196 | | |
| 197 | | |
| 198 | | |
| 199 | | |
| 200 | | |
| 201 | | |

| | | |
|---|---|---|
| 202 | | |
| 203 | | |
| 204 | | |
| 205 | | |
| 206 | | |
| 207 | | |
| 208 | | |
| 209 | | |
| 210 | | |
| 211 | | |
| 212 | | |
| 213 | | |
| 214 | | |
| 215 | | |
| 216 | | |
| 217 | | |
| 218 | | |
| 219 | | |
| 220 | | |
| 221 | | |
| 222 | | |
| 223 | | |
| 224 | | |
| 225 | | |
| 226 | | |
| 227 | | |
| 228 | | |
| 229 | | |
| 230 | | |
| 231 | | |
| 232 | | |
| 233 | | |
| 234 | | |
| 235 | | |
| 236 | | |
| 237 | | |
| 238 | | |
| 239 | | |
| 240 | | |
| 241 | | |
| 242 | | |
| 243 | | |
| 244 | | |
| 245 | | |
| 246 | | |
| 247 | | |
| 248 | | |
| | | 0.00 |

| Watercourse summary | |
|---|---|
| Total Net Unit Change | 0.00 |
| Total Net % Change | 0.00% |
| Trading Rules Satisfied | Yes ✓ |

| Distinctiveness | | Condition | | Strategic sign |
|---|---|---|---|---|
| Distinctiveness | Score | Condition | Score | Strategic significance |
| | | | | |
| | | | | |
| | | | |

| | | | | |
|---|---|---|---|---|
| | | | | |
| | | | | |
| | | | | |

| | | | | |
|---|---|---|---|---|
| | | | | |
| | | | | |
| | | | | |

| | | | | |
|---|---|---|---|---|
| | | | | |
| | | | | |
| | | | | |

| | | | | |
|---|---|---|---|---|
| | | | | |
| | | | | |
| | | | | |

| ificance | | Watercourse encroachment | | Riparian encroach |
|---|---|---|---|---|
| Strategic significance | Strategic significance multiplier | Extent of encroachment | Multiplier | Extent of encroachment for both banks |
| | | | | |
| | | | | |
| | | | |

| | | | | |
|---|---|---|---|---|
| | | | | |
| | | | | |
| | | | | |

| | | | | |
|---|---|---|---|---|
| | | | | |
| | | | | |
| | | | | |

| | | | | |
|---|---|---|---|---|
| | | | | |
| | | | | |
| | | | | |

| | | | | |
|---|---|---|---|---|
| | | | | |
| | | | | |
| | | | | |

| ment | Required Action to Meet Trading Rules | Ecological baseline | | | |
|---|---|---|---|---|---|
| Multiplier | | Total watercourse units | Length retained | Length enhanced | Units retained |
| | | | | | |
| | | | | | |
| | | | | |

| | | | | | |
|---|---|---|---|---|---|
| | | | | | |
| | | | | | |
| | | | | | |

| | | | | | |
|---|---|---|---|---|---|
| | | | | | |
| | | | | | |
| | | | | | |

| | | | | | |
|---|---|---|---|---|---|
| | | | | | |
| | | | | | |
| | | | | | |

| | | | | | |
|---|---|---|---|---|---|
| | | 0.00 | 0.00 | 0.00 | 0.00 |

| | | | Bespoke compensation agreed for losses of VHDH |
|---|---|---|---|
| Units enhanced | Length Lost | Units Lost | |
| | | | |
| | | | |
| | |

| | | | |
|---|---|---|---|
| | | | |
| | | | |
| | | | |

| | | | |
|---|---|---|---|
| | | | |
| | | | |
| | | | |

| | | | |
|---|---|---|---|
| | | | |
| | | | |
| | | | |

| | | | |
|---|---|---|---|
| | | | |
| | | | |
| | | | |

User Comments

## Comments

| Planning authority comments | Habitat reference number |
| --- | --- |
| | |
| | |
| |

| | |
|---|---|
| | |
| | |
| | |

| | |
|---|---|
| | |
| | |
| | |

| | |
|---|---|
| | |
| | |
| | |

| | |
|---|---|
| | |
| | |
| | |

Project Name: Chalk Road, Higham  Map Reference:
RSF_8983_BIA_Proposed_Visualisation_V2R1

# C-2 On-Site WaterC' Creation

Condense / Show Columns

Condense / Show Rows

Main Menu

| | Proposed habitats | | Distinctive |
|---|---|---|---|
| Ref | Watercourse type | Length (km) | Distinctiveness |
| 1 | | | |
| 2 | | | |
| 3 | | | |
| 4 | | | |
| 5 | | | |
| 6 | | | |
| 7 | | | |
| 8 | | | |
| 9 | | | |
| 10 | | | |
| 11 | | | |
| 12 | | | |
| 13 | | | |
| 14 | | | |
| 15 | | | |
| 16 | | | |
| 17 | | | |
| 18 | | | |
| 19 | | | |
| 20 | | | |
| 21 | | | |
| 22 | | | |
| 23 | | | |
| 24 | | | |
| 25 | | | |
| 26 | | | |
| 27 | | | |
| 28 | | | |
| 29 | | | |
| 30 | | | |
| 31 | | | |
| 32 | | | |
| 33 | | | |
| 34 | | | |
| 35 | | | |
| 36 | | | |
| 37 | | | |
| 38 | | | |

| | | | |
|---|---|---|---|
| 39 | | | |
| 40 | | | |
| 41 | | | |
| 42 | | | |
| 43 | | | |
| 44 | | | |
| 45 | | | |
| 46 | | | |
| 47 | | | |
| 48 | | | |
| 49 | | | |
| 50 | | | |
| 51 | | | |
| 52 | | | |
| 53 | | | |
| 54 | | | |
| 55 | | | |
| 56 | | | |
| 57 | | | |
| 58 | | | |
| 59 | | | |
| 60 | | | |
| 61 | | | |
| 62 | | | |
| 63 | | | |
| 64 | | | |
| 65 | | | |
| 66 | | | |
| 67 | | | |
| 68 | | | |
| 69 | | | |
| 70 | | | |
| 71 | | | |
| 72 | | | |
| 73 | | | |
| 74 | | | |
| 75 | | | |
| 76 | | | |
| 77 | | | |
| 78 | | | |
| 79 | | | |
| 80 | | | |
| 81 | | | |
| 82 | | | |
| 83 | | | |
| 84 | | | |
| 85 | | | |
| 86 | | | |
| 87 | | | |
| 88 | | | |
| 89 | | | |
| 90 | | | |
| 91 | | | |
| 92 | | | |
| 93 | | | |

| | | | |
|---|---|---|---|
| 94 | | | |
| 95 | | | |
| 96 | | | |
| 97 | | | |
| 98 | | | |
| 99 | | | |
| 100 | | | |
| 101 | | | |
| 102 | | | |
| 103 | | | |
| 104 | | | |
| 105 | | | |
| 106 | | | |
| 107 | | | |
| 108 | | | |
| 109 | | | |
| 110 | | | |
| 111 | | | |
| 112 | | | |
| 113 | | | |
| 114 | | | |
| 115 | | | |
| 116 | | | |
| 117 | | | |
| 118 | | | |
| 119 | | | |
| 120 | | | |
| 121 | | | |
| 122 | | | |
| 123 | | | |
| 124 | | | |
| 125 | | | |
| 126 | | | |
| 127 | | | |
| 128 | | | |
| 129 | | | |
| 130 | | | |
| 131 | | | |
| 132 | | | |
| 133 | | | |
| 134 | | | |
| 135 | | | |
| 136 | | | |
| 137 | | | |
| 138 | | | |
| 139 | | | |
| 140 | | | |
| 141 | | | |
| 142 | | | |
| 143 | | | |
| 144 | | | |
| 145 | | | |
| 146 | | | |
| 147 | | | |
| 148 | | | |

| | | | |
|---|---|---|---|
| 149 | | | |
| 150 | | | |
| 151 | | | |
| 152 | | | |
| 153 | | | |
| 154 | | | |
| 155 | | | |
| 156 | | | |
| 157 | | | |
| 158 | | | |
| 159 | | | |
| 160 | | | |
| 161 | | | |
| 162 | | | |
| 163 | | | |
| 164 | | | |
| 165 | | | |
| 166 | | | |
| 167 | | | |
| 168 | | | |
| 169 | | | |
| 170 | | | |
| 171 | | | |
| 172 | | | |
| 173 | | | |
| 174 | | | |
| 175 | | | |
| 176 | | | |
| 177 | | | |
| 178 | | | |
| 179 | | | |
| 180 | | | |
| 181 | | | |
| 182 | | | |
| 183 | | | |
| 184 | | | |
| 185 | | | |
| 186 | | | |
| 187 | | | |
| 188 | | | |
| 189 | | | |
| 190 | | | |
| 191 | | | |
| 192 | | | |
| 193 | | | |
| 194 | | | |
| 195 | | | |
| 196 | | | |
| 197 | | | |
| 198 | | | |
| 199 | | | |
| 200 | | | |
| 201 | | | |
| 202 | | | |
| 203 | | | |

| | | | |
|---|---|---|---|
| 204 | | | |
| 205 | | | |
| 206 | | | |
| 207 | | | |
| 208 | | | |
| 209 | | | |
| 210 | | | |
| 211 | | | |
| 212 | | | |
| 213 | | | |
| 214 | | | |
| 215 | | | |
| 216 | | | |
| 217 | | | |
| 218 | | | |
| 219 | | | |
| 220 | | | |
| 221 | | | |
| 222 | | | |
| 223 | | | |
| 224 | | | |
| 225 | | | |
| 226 | | | |
| 227 | | | |
| 228 | | | |
| 229 | | | |
| 230 | | | |
| 231 | | | |
| 232 | | | |
| 233 | | | |
| 234 | | | |
| 235 | | | |
| 236 | | | |
| 237 | | | |
| 238 | | | |
| 239 | | | |
| 240 | | | |
| 241 | | | |
| 242 | | | |
| 243 | | | |
| 244 | | | |
| 245 | | | |
| 246 | | | |
| 247 | | | |
| 248 | | | |
| | | 0.00 | |

| ness | Condition | | Strategic |
|---|---|---|---|
| Score | Condition | Score | Strategic significance |
| | | | |
| | | | |
| | | |

| | | | |
|---|---|---|---|
| | | | |
| | | | |
| | | | |

| | | | |
|---|---|---|---|
| | | | |
| | | | |
| | | | |

| | | | |
|---|---|---|---|
| | | | |
| | | | |
| | | | |

| | | | |
|---|---|---|---|
| | | | |
| | | | |
| | | | |

## Watercourse summary

| | |
|---|---|
| Total Net Unit Change | |
| Total Net % Change | |
| Trading Rules Satisfied | |

| significance | | | |
|---|---|---|---|
| Strategic significance | Strategic significance multiplier | Standard Time to target condition (years) | Habitat created in advance (years) |
| | | | |
| | | | |
| | | |

| | | | |
|---|---|---|---|
| | | | |
| | | | |
| | | | |

| | | | |
|---|---|---|---|
| | | | |
| | | | |
| | | | |

| | | | |
|---|---|---|---|
| | | | |
| | | | |
| | | | |

| | | | |
|---|---|---|---|
| | | | |
| | | | |
| | | | |

| |
|---|
| 0.00 |
| 0.00% |
| Yes ✓ |

| Temporal multiplier | | | |
|---|---|---|---|
| Delay in starting habitat creation (years) | Standard or adjusted time to target condition | Final time to target condition (years) | Final Time to target multiplier |
| | | | |
| | | | |
| | | |

| | | | |
|---|---|---|---|
| | | | |
| | | | |
| | | | |

| | | | |
|---|---|---|---|
| | | | |
| | | | |
| | | | |

| | | | |
|---|---|---|---|
| | | | |
| | | | |
| | | | |

| | | | |
|---|---|---|---|
| | | | |
| | | | |
| | | | |

| Difficulty multipliers | | | | Watercourse enc |
|---|---|---|---|---|
| Standard difficulty of creation | Applied difficulty multiplier | Final difficulty of creation | Difficulty multiplier applied | Extent of encroachment |
| | | | | |
| | | | | |
| | | | |

| | | | | |
|---|---|---|---|---|
| | | | | |
| | | | | |
| | | | | |

| | | | | |
|---|---|---|---|---|
| | | | | |
| | | | | |
| | | | | |

| | | | | |
|---|---|---|---|---|
| | | | | |
| | | | | |
| | | | | |

| | | | | |
|---|---|---|---|---|
| | | | | |
| | | | | |
| | | | | |

| croachment | Riparian encroachment | | Watercourse units delivered |
|---|---|---|---|
| Multiplier | Extent of encroachment for both banks | Multiplier | |
| | | | |
| | | | |
| | |

| | | | |
|---|---|---|---|
| | | | |
| | | | |
| | | | |

| | | | |
|---|---|---|---|
| | | | |
| | | | |
| | | | |

| | | | |
|---|---|---|---|
| | | | |
| | | | |
| | | | |

| | | | |
|---|---|---|---|
| | | | |
| | | | |
| | | | |

| Comments | | |
|---|---|---|
| User comments | Planning authority comments | Habitat reference number |
| | | |
| | | |
| | |

| | | |
|---|---|---|
| | | |
| | | |
| | | |

| | | |
|---|---|---|
| | | |
| | | |
| | | |

| | | |
|---|---|---|
| | | |
| | | |
| | | |

| | | |
|---|---|---|
| | | |
| | | |
| | | |

me: Chalk Road, Higham Map Reference: RSE_8983_BIA_Proposed_Visualisa

# C-3 On-Site WaterC' Enhancement

Condense / Show Columns

Condense / Show Rows

Main Menu

| Baseline ref | Baseline habitat | Length (km) | Baseline distinctiveness band |
|---|---|---|---|
| | | | |
| | | | |
| | | | |

| | | | |
|---|---|---|---|
| | | | |
| | | | |
| | | | |

| | | | |
|---|---|---|---|
| | | | |
| | | | |
| | | | |

| | | | |
|---|---|---|---|
| | | | |
| | | | |
| | | | |

| | | | |
|---|---|---|---|
| | | | |
| | | | |
| | | | |

| Baseline habitats | | | |
|---|---|---|---|
| Baseline distinctiveness score | Baseline condition category | Baseline condition score | Baseline strategic significance category |
| | | | |
| | | | |
| | | |

| | | | |
|---|---|---|---|
| | | | |
| | | | |
| | | | |

| | | | |
|---|---|---|---|
| | | | |
| | | | |
| | | | |

| | | | |
|---|---|---|---|
| | | | |
| | | | |
| | | | |

| | | | |
|---|---|---|---|
| | | | |
| | | | |
| | | | |

| Strategic significance | Baseline strategic significance Score | Required Action to Meet Trading Rules |
|---|---|---|
| | | |
| | | |
| | | |

| | | |
|---|---|---|
| | | |
| | | |
| | | |

| | | |
|---|---|---|
| | | |
| | | |
| | | |

| | | |
|---|---|---|
| | | |
| | | |
| | | |

| | | |
|---|---|---|
| | | |
| | | |
| | | |

| Baseline habitat units | Proposed habitat |
|---|---|
| | |
| | |
| | |

| | |
|---|---|
| | |
| | |
| | |

| | |
|---|---|
| | |
| | |
| | |

| | |
|---|---|
| | |
| | |
| | |

| | |
|---|---|
| | |
| | |
| | |

| Watercourse summary | |
|---|---|
| Total Net Unit Change | 0.00 |
| Total Net % Change | 0.00% |
| Trading Rules Satisfied | Yes ✓ |

| Change in distinctiveness and condition | |
|---|---|
| Distinctiveness movement | Condition movement |

| | |
|---|---|
| | |
| | |
| | |

| | |
|---|---|
| | |
| | |
| | |

| | |
|---|---|
| | |
| | |
| | |

| | |
|---|---|
| | |
| | |
| | |

| Length (km) | Habitat distinctiveness | | Habitat condition | |
|---|---|---|---|---|
| | Distinctiveness | Score | Condition | Score |
| | | | | |
| | | | | |
| | | | |

| | | | | |
|---|---|---|---|---|
| | | | | |
| | | | | |
| | | | | |

| | | | | |
|---|---|---|---|---|
| | | | | |
| | | | | |
| | | | | |

| | | | | |
|---|---|---|---|---|
| | | | | |
| | | | | |
| | | | | |

| | | | | |
|---|---|---|---|---|
| | | | | |
| | | | | |
| | | | | |

| Post intervention habitats | | | |
|---|---|---|---|
| Strategic significance | | | |
| Strategic significance | Strategic significance | Strategic significance multiplier | Standard Time to target condition (years) |
| | | | |
| | | | |
| | | |

| | | | |
|---|---|---|---|
| | | | |
| | | | |
| | | | |

| | | | |
|---|---|---|---|
| | | | |
| | | | |
| | | | |

| | | | |
|---|---|---|---|
| | | | |
| | | | |
| | | | |

| | | | |
|---|---|---|---|
| | | | |
| | | | |
| | | | |

| Temporal multiplier | | |
|---|---|---|
| Habitat enhanced in advance (years) | Delay in starting habitat enhancement (years) | Standard or adjusted time to target condition |
| | | |
| | | |
| | |

| | | |
|---|---|---|
| | | |
| | | |
| | | |

| | | |
|---|---|---|
| | | |
| | | |
| | | |

| | | |
|---|---|---|
| | | |
| | | |
| | | |

| | | |
|---|---|---|
| | | |
| | | |
| | | |

| | | Difficulty multiplie | |
|---|---|---|---|
| Final time to target condition (years) | Final Time to target multiplier | Standard difficulty of enhancement | Applied difficulty multiplier |
| | | | |
| | | | |
| | | |

| | | | |
|---|---|---|---|
| | | | |
| | | | |
| | | | |

| | | | |
|---|---|---|---|
| | | | |
| | | | |
| | | | |

| | | | |
|---|---|---|---|
| | | | |
| | | | |
| | | | |

| | | | |
|---|---|---|---|
| | | | |
| | | | |
| | | | |

| ers | | Watercourse encroachment | | Riparian encroa |
|---|---|---|---|---|
| Final difficulty of enhancement | Difficulty multiplier applied | Extent of encroachment | Multiplier | Extent of encroachment for both banks |
| | | | | |
| | | | | |
| | | | |

| | | | | |
|---|---|---|---|---|
| | | | | |
| | | | | |
| | | | | |

| | | | | |
|---|---|---|---|---|
| | | | | |
| | | | | |
| | | | | |

| | | | | |
|---|---|---|---|---|
| | | | | |
| | | | | |
| | | | | |

| | | | | |
|---|---|---|---|---|
| | | | | |
| | | | | |
| | | | | |

| chment | | |
|---|---|---|
| Multiplier | Watercourse units delivered | User comments |
| | | |
| | | |
| | |

| | | |
|---|---|---|
| | | |
| | | |
| | | |

| | | |
|---|---|---|
| | | |
| | | |
| | | |

| | | |
|---|---|---|
| | | |
| | | |
| | | |

| | | |
|---|---|---|
| | | |
| | | |
| | | |

## Comments

| Planning authority comments | Habitat reference number |
| --- | --- |
| | |
| | |
| |

| | |
|---|---|
| | |
| | |
| | |

| | |
|---|---|
| | |
| | |
| | |

| | |
|---|---|
| | |
| | |
| | |

| | |
|---|---|
| | |
| | |
| | |

Project Name: Chalk Road, Higham  Map Reference:

# F-1 Off-Site WaterC' Baseline

Condense / Show Columns

Condense / Show Rows

Main Menu

| Existing watercourse type | | |
|---|---|---|
| Ref | Watercourse type | Length (km) |
| 1 | | |
| 2 | | |
| 3 | | |
| 4 | | |
| 5 | | |
| 6 | | |
| 7 | | |
| 8 | | |
| 9 | | |
| 10 | | |
| 11 | | |
| 12 | | |
| 13 | | |
| 14 | | |
| 15 | | |
| 16 | | |
| 17 | | |
| 18 | | |
| 19 | | |
| 20 | | |
| 21 | | |
| 22 | | |
| 23 | | |
| 24 | | |
| 25 | | |
| 26 | | |
| 27 | | |
| 28 | | |
| 29 | | |
| 30 | | |
| 31 | | |
| 32 | | |
| 33 | | |
| 34 | | |
| 35 | | |
| 36 | | |

| | | |
|---|---|---|
| 37 | | |
| 38 | | |
| 39 | | |
| 40 | | |
| 41 | | |
| 42 | | |
| 43 | | |
| 44 | | |
| 45 | | |
| 46 | | |
| 47 | | |
| 48 | | |
| 49 | | |
| 50 | | |
| 51 | | |
| 52 | | |
| 53 | | |
| 54 | | |
| 55 | | |
| 56 | | |
| 57 | | |
| 58 | | |
| 59 | | |
| 60 | | |
| 61 | | |
| 62 | | |
| 63 | | |
| 64 | | |
| 65 | | |
| 66 | | |
| 67 | | |
| 68 | | |
| 69 | | |
| 70 | | |
| 71 | | |
| 72 | | |
| 73 | | |
| 74 | | |
| 75 | | |
| 76 | | |
| 77 | | |
| 78 | | |
| 79 | | |
| 80 | | |
| 81 | | |
| 82 | | |
| 83 | | |
| 84 | | |
| 85 | | |
| 86 | | |
| 87 | | |
| 88 | | |
| 89 | | |

| | | |
|---|---|---|
| 90 | | |
| 91 | | |
| 92 | | |
| 93 | | |
| 94 | | |
| 95 | | |
| 96 | | |
| 97 | | |
| 98 | | |
| 99 | | |
| 100 | | |
| 101 | | |
| 102 | | |
| 103 | | |
| 104 | | |
| 105 | | |
| 106 | | |
| 107 | | |
| 108 | | |
| 109 | | |
| 110 | | |
| 111 | | |
| 112 | | |
| 113 | | |
| 114 | | |
| 115 | | |
| 116 | | |
| 117 | | |
| 118 | | |
| 119 | | |
| 120 | | |
| 121 | | |
| 122 | | |
| 123 | | |
| 124 | | |
| 125 | | |
| 126 | | |
| 127 | | |
| 128 | | |
| 129 | | |
| 130 | | |
| 131 | | |
| 132 | | |
| 133 | | |
| 134 | | |
| 135 | | |
| 136 | | |
| 137 | | |
| 138 | | |
| 139 | | |
| 140 | | |
| 141 | | |
| 142 | | |

| | | |
|---|---|---|
| 143 | | |
| 144 | | |
| 145 | | |
| 146 | | |
| 147 | | |
| 148 | | |
| 149 | | |
| 150 | | |
| 151 | | |
| 152 | | |
| 153 | | |
| 154 | | |
| 155 | | |
| 156 | | |
| 157 | | |
| 158 | | |
| 159 | | |
| 160 | | |
| 161 | | |
| 162 | | |
| 163 | | |
| 164 | | |
| 165 | | |
| 166 | | |
| 167 | | |
| 168 | | |
| 169 | | |
| 170 | | |
| 171 | | |
| 172 | | |
| 173 | | |
| 174 | | |
| 175 | | |
| 176 | | |
| 177 | | |
| 178 | | |
| 179 | | |
| 180 | | |
| 181 | | |
| 182 | | |
| 183 | | |
| 184 | | |
| 185 | | |
| 186 | | |
| 187 | | |
| 188 | | |
| 189 | | |
| 190 | | |
| 191 | | |
| 192 | | |
| 193 | | |
| 194 | | |
| 195 | | |

| | | |
|---|---|---|
| 196 | | |
| 197 | | |
| 198 | | |
| 199 | | |
| 200 | | |
| 201 | | |
| 202 | | |
| 203 | | |
| 204 | | |
| 205 | | |
| 206 | | |
| 207 | | |
| 208 | | |
| 209 | | |
| 210 | | |
| 211 | | |
| 212 | | |
| 213 | | |
| 214 | | |
| 215 | | |
| 216 | | |
| 217 | | |
| 218 | | |
| 219 | | |
| 220 | | |
| 221 | | |
| 222 | | |
| 223 | | |
| 224 | | |
| 225 | | |
| 226 | | |
| 227 | | |
| 228 | | |
| 229 | | |
| 230 | | |
| 231 | | |
| 232 | | |
| 233 | | |
| 234 | | |
| 235 | | |
| 236 | | |
| 237 | | |
| 238 | | |
| 239 | | |
| 240 | | |
| 241 | | |
| 242 | | |
| 243 | | |
| 244 | | |
| 245 | | |
| 246 | | |
| 247 | | |
| 248 | | |

0.00

| Watercourse sum |
| --- |
| Total Net Unit Change |
| Total Net % Change |
| Trading Rules Satisfied |

| Distinctiveness | | Condition | | Strategic signi |
| --- | --- | --- | --- | --- |
| Distinctiveness | Score | Condition | Score | Strategic significance |
| | | | | |
| | | | | |
| | | | |

| | | | | |
|---|---|---|---|---|
| | | | | |
| | | | | |
| | | | | |

| | | | | |
|---|---|---|---|---|
| | | | | |
| | | | | |
| | | | | |

| | | | | |
|---|---|---|---|---|
| | | | | |
| | | | | |
| | | | | |

| | | | | |
|---|---|---|---|---|
| | | | | |
| | | | | |
| | | | | |

| mary |
| --- |
| 0.00 |
| 0.00% |
| Yes ✓ |

| ificance | | Watercourse encroachment | | Riparian encroac |
| --- | --- | --- | --- | --- |
| Strategic significance | Strategic significance multiplier | Extent of encroachment | Multiplier | Extent of encroachment for both banks |
| | | | | |
| | | | | |
| | | | |

| | | | | |
|---|---|---|---|---|
| | | | | |
| | | | | |
| | | | | |

| | | | | |
|---|---|---|---|---|
| | | | | |
| | | | | |
| | | | | |

| | | | | |
|---|---|---|---|---|
| | | | | |
| | | | | |
| | | | | |

| | | | | |
|---|---|---|---|---|
| | | | | |
| | | | | |
| | | | | |

| chment | Required Action to Meet Trading Rules |
|---|---|
| Multiplier | |
| | |
| | |
|

| | |
|---|---|
| | |
| | |
| | |

| | |
|---|---|
| | |
| | |
| | |

| | |
|---|---|
| | |
| | |
| | |

| | |
|---|---|
| | |
| | |
| | |

| Spatial risk multiplier |
| --- |
| Spatial risk category |
| |

| Ecological baseline | | | | | |
|---|---|---|---|---|---|
| Total watercourse units | Length retained | Length enhanced | Units retained | Units enhanced | Length lost |
| | | | | | |
| | | | | | |
| | | | | |

| | | | | | |
|---|---|---|---|---|---|
| | | | | | |
| | | | | | |
| | | | | | |

| | | | | | |
|---|---|---|---|---|---|
| | | | | | |
| | | | | | |
| | | | | | |

| | | | | | |
|---|---|---|---|---|---|
| | | | | | |

| | | | | | |
|---|---|---|---|---|---|
| | | | | | |

| | | | | | |
|---|---|---|---|---|---|
| 0.00 | 0.00 | 0.00 | 0.00 | 0.00 | 0.00 |

| Units lost | Bespoke compensation agreed for losses of VHDH | User comments |
|---|---|---|
| | | |
| | | |
| | | |

| | | |
|---|---|---|
| | | |
| | | |
| | | |

| | | |
|---|---|---|
| | | |
| | | |
| | | |

| | | |
|---|---|---|
| | | |
| | | |
| | | |

| | | |
|---|---|---|
| | | |
| | | |
| | | |

0.00

## Comments

| Planning authority comments | Habitat reference |
|---|---|
| | |
| | |
| | |

| | |
|---|---|
| | |
| | |
| | |

| | |
|---|---|
| | |
| | |
| | |

| | |
|---|---|
| | |
| | |
| | |

| | |
|---|---|
| | |
| | |
| | |

| Off-site reference |
| --- |
| |

Project Name: Chalk Road, Higham  Map Reference:

# F-2 Off-Site WaterC' Creation

Condense / Show Columns

Condense / Show Rows

Main Menu

| | Proposed habitats | | Distinctive |
|---|---|---|---|
| Ref | Watercourse type | Length (km) | Distinctiveness |
| 1 | | | |
| 2 | | | |
| 3 | | | |
| 4 | | | |
| 5 | | | |
| 6 | | | |
| 7 | | | |
| 8 | | | |
| 9 | | | |
| 10 | | | |
| 11 | | | |
| 12 | | | |
| 13 | | | |
| 14 | | | |
| 15 | | | |
| 16 | | | |
| 17 | | | |
| 18 | | | |
| 19 | | | |
| 20 | | | |
| 21 | | | |
| 22 | | | |
| 23 | | | |
| 24 | | | |
| 25 | | | |
| 26 | | | |
| 27 | | | |
| 28 | | | |
| 29 | | | |
| 30 | | | |
| 31 | | | |
| 32 | | | |
| 33 | | | |
| 34 | | | |
| 35 | | | |
| 36 | | | |
| 37 | | | |

| | | | |
|---|---|---|---|
| 38 | | | |
| 39 | | | |
| 40 | | | |
| 41 | | | |
| 42 | | | |
| 43 | | | |
| 44 | | | |
| 45 | | | |
| 46 | | | |
| 47 | | | |
| 48 | | | |
| 49 | | | |
| 50 | | | |
| 51 | | | |
| 52 | | | |
| 53 | | | |
| 54 | | | |
| 55 | | | |
| 56 | | | |
| 57 | | | |
| 58 | | | |
| 59 | | | |
| 60 | | | |
| 61 | | | |
| 62 | | | |
| 63 | | | |
| 64 | | | |
| 65 | | | |
| 66 | | | |
| 67 | | | |
| 68 | | | |
| 69 | | | |
| 70 | | | |
| 71 | | | |
| 72 | | | |
| 73 | | | |
| 74 | | | |
| 75 | | | |
| 76 | | | |
| 77 | | | |
| 78 | | | |
| 79 | | | |
| 80 | | | |
| 81 | | | |
| 82 | | | |
| 83 | | | |
| 84 | | | |
| 85 | | | |
| 86 | | | |
| 87 | | | |
| 88 | | | |
| 89 | | | |
| 90 | | | |
| 91 | | | |
| 92 | | | |

| | | | |
|---|---|---|---|
| 93 | | | |
| 94 | | | |
| 95 | | | |
| 96 | | | |
| 97 | | | |
| 98 | | | |
| 99 | | | |
| 100 | | | |
| 101 | | | |
| 102 | | | |
| 103 | | | |
| 104 | | | |
| 105 | | | |
| 106 | | | |
| 107 | | | |
| 108 | | | |
| 109 | | | |
| 110 | | | |
| 111 | | | |
| 112 | | | |
| 113 | | | |
| 114 | | | |
| 115 | | | |
| 116 | | | |
| 117 | | | |
| 118 | | | |
| 119 | | | |
| 120 | | | |
| 121 | | | |
| 122 | | | |
| 123 | | | |
| 124 | | | |
| 125 | | | |
| 126 | | | |
| 127 | | | |
| 128 | | | |
| 129 | | | |
| 130 | | | |
| 131 | | | |
| 132 | | | |
| 133 | | | |
| 134 | | | |
| 135 | | | |
| 136 | | | |
| 137 | | | |
| 138 | | | |
| 139 | | | |
| 140 | | | |
| 141 | | | |
| 142 | | | |
| 143 | | | |
| 144 | | | |
| 145 | | | |
| 146 | | | |
| 147 | | | |

| | | | |
|---|---|---|---|
| 148 | | | |
| 149 | | | |
| 150 | | | |
| 151 | | | |
| 152 | | | |
| 153 | | | |
| 154 | | | |
| 155 | | | |
| 156 | | | |
| 157 | | | |
| 158 | | | |
| 159 | | | |
| 160 | | | |
| 161 | | | |
| 162 | | | |
| 163 | | | |
| 164 | | | |
| 165 | | | |
| 166 | | | |
| 167 | | | |
| 168 | | | |
| 169 | | | |
| 170 | | | |
| 171 | | | |
| 172 | | | |
| 173 | | | |
| 174 | | | |
| 175 | | | |
| 176 | | | |
| 177 | | | |
| 178 | | | |
| 179 | | | |
| 180 | | | |
| 181 | | | |
| 182 | | | |
| 183 | | | |
| 184 | | | |
| 185 | | | |
| 186 | | | |
| 187 | | | |
| 188 | | | |
| 189 | | | |
| 190 | | | |
| 191 | | | |
| 192 | | | |
| 193 | | | |
| 194 | | | |
| 195 | | | |
| 196 | | | |
| 197 | | | |
| 198 | | | |
| 199 | | | |
| 200 | | | |
| 201 | | | |
| 202 | | | |

| | | | |
|---|---|---|---|
| 203 | | | |
| 204 | | | |
| 205 | | | |
| 206 | | | |
| 207 | | | |
| 208 | | | |
| 209 | | | |
| 210 | | | |
| 211 | | | |
| 212 | | | |
| 213 | | | |
| 214 | | | |
| 215 | | | |
| 216 | | | |
| 217 | | | |
| 218 | | | |
| 219 | | | |
| 220 | | | |
| 221 | | | |
| 222 | | | |
| 223 | | | |
| 224 | | | |
| 225 | | | |
| 226 | | | |
| 227 | | | |
| 228 | | | |
| 229 | | | |
| 230 | | | |
| 231 | | | |
| 232 | | | |
| 233 | | | |
| 234 | | | |
| 235 | | | |
| 236 | | | |
| 237 | | | |
| 238 | | | |
| 239 | | | |
| 240 | | | |
| 241 | | | |
| 242 | | | |
| 243 | | | |
| 244 | | | |
| 245 | | | |
| 246 | | | |
| 247 | | | |
| 248 | | | |
| | | 0.00 | |

| Wate |
| --- |
| Total Net Unit Change |
| Total Net % Change |
| Trading Rules Satisfied |

| eness | Condition | | Strategic significance | |
| --- | --- | --- | --- | --- |
| Score | Condition | Score | Strategic significance | Strategic significance |
| | | | | |
| | | | | |
| | | | |

| | | | | |
|---|---|---|---|---|
| | | | | |
| | | | | |
| | | | | |

| | | | | |
|---|---|---|---|---|
| | | | | |
| | | | | |
| | | | | |

| | | | | |
|---|---|---|---|---|
| | | | | |
| | | | | |
| | | | | |

| | | | | |
|---|---|---|---|---|
| | | | | |
| | | | | |
| | | | | |

ercourse summary

| | |
|---|---|
| | 0.00 |
| | 0.00% |
| | Yes ✓ |

| | T |
|---|---|

| Strategic significance multiplier | Standard Time to target condition (years) | Habitat created in advance (years) | Delay in starting habitat creation (years) |
|---|---|---|---|
| | | | |
| | | | |
| | | | |

| | | | |
|---|---|---|---|
| | | | |
| | | | |
| | | | |

| | | | |
|---|---|---|---|
| | | | |
| | | | |
| | | | |

| | | | |
|---|---|---|---|
| | | | |
| | | | |
| | | | |

| | | | |
|---|---|---|---|
| | | | |
| | | | |
| | | | |

emporal multiplier

| Standard or adjusted time to target condition | Final time to target condition/years | Final time to target Multiplier | Standard difficulty of creation |
|---|---|---|---|
| | | | |
| | | | |
| | | | |

| | | | |
|---|---|---|---|
| | | | |
| | | | |
| | | | |

| | | | |
|---|---|---|---|
| | | | |
| | | | |
| | | | |

| | | | |
|---|---|---|---|
| | | | |
| | | | |
| | | | |

| | | | |
|---|---|---|---|
| | | | |
| | | | |
| | | | |

| Difficulty multipliers | | | Watercourse encroachment | |
|---|---|---|---|---|
| Applied difficulty multiplier | Final difficulty of creation | Difficulty multiplier applied | Extent of encroachment | Multiplier |
| | | | | |
| | | | | |
| | | | |

| | | | | |
|---|---|---|---|---|
| | | | | |
| | | | | |
| | | | | |

| | | | | |
|---|---|---|---|---|
| | | | | |
| | | | | |
| | | | | |

| | | | | |
|---|---|---|---|---|
| | | | | |
| | | | | |
| | | | | |

| | | | | |
|---|---|---|---|---|
| | | | | |
| | | | | |
| | | | | |

| Riparian encroachment | | Spatial risk multiplier | Watercourse units delivered |
|---|---|---|---|
| Extent of encroachment for both banks | Multiplier | Spatial risk category | |
| | | | |
| | | | |
| | |

| | | | |
|---|---|---|---|
| | | | |
| | | | |
| | | | |

| | | | |
|---|---|---|---|
| | | | |
| | | | |
| | | | |

| | | | |
|---|---|---|---|
| | | | |
| | | | |
| | | | |

| | | | |
|---|---|---|---|
| | | | |
| | | | |
| | | | |

| Comments | | |
|---|---|---|
| User comments | Planning authority comments | Habitat reference number |
| | | |
| | | |
| | |

| | | |
|---|---|---|
| | | |
| | | |
| | | |

| | | |
|---|---|---|
| | | |
| | | |
| | | |

| | | |
|---|---|---|
| | | |
| | | |
| | | |

| | | |
|---|---|---|
| | | |
| | | |
| | | |

| Off-site reference | Baseline ref |
|---|---|
| | |
| | |
| | |

| | |
|---|---|
| | |
| | |
| | |

| | |
|---|---|
| | |
| | |
| | |

| | |
|---|---|
| | |
| | |
| | |

| | |
|---|---|
| | |
| | |
| | |

Project Name: Chalk Road, Higham  Map Reference:

# F-3 Off-Site WaterC Enhancement

Condense / Show Columns

Condense / Show Rows

Main Menu

| Baseline ref | Baseline habitat | Length (km) |
|---|---|---|
| | | |
| | | |
| | | |

| | | |
|---|---|---|
| | | |
| | | |
| | | |

| | | |
|---|---|---|
| | | |
| | | |
| | | |

| | | |
|---|---|---|
| | | |
| | | |
| | | |

| | | |
|---|---|---|
| | | |
| | | |
| | | |

| | | | Baseline habitats |
|---|---|---|---|
| Baseline distinctiveness band | Baseline distinctiveness score | Baseline condition category | Baseline condition score |
| | | | |
| | | | |
| | | |

| | | | |
|---|---|---|---|
| | | | |
| | | | |
| | | | |

| | | | |
|---|---|---|---|
| | | | |
| | | | |
| | | | |

| | | | |
|---|---|---|---|
| | | | |
| | | | |
| | | | |

| | | | |
|---|---|---|---|
| | | | |
| | | | |
| | | | |

| Baseline strategic significance category | Strategic significance | Baseline strategic significance score |
|---|---|---|
| | | |
| | | |
| | | |

| | | |
|---|---|---|
| | | |
| | | |
| | | |

| | | |
|---|---|---|
| | | |
| | | |
| | | |

| | | |
|---|---|---|
| | | |
| | | |
| | | |

| | | |
|---|---|---|
| | | |
| | | |
| | | |

| Required Action to Meet Trading Rules | Baseline habitat units |
|---|---|
| | |
| | |
| | |

| | |
|---|---|
| | |
| | |
| | |

| | |
|---|---|
| | |
| | |
| | |

| | |
|---|---|
| | |
| | |
| | |

| | |
|---|---|
| | |
| | |
| | |

Proposed habitat

| Watercourse summary | |
|---|---|
| Total Net Unit Change | 0.00 |
| Total Net % Change | 0.00% |
| Trading Rules Satisfied | Yes ✓ |

| Change in distinctiveness and condition | |
|---|---|
| Distinctiveness movement | Condition movement |

| | |
|---|---|
| | |
| | |
| | |

| | |
|---|---|
| | |
| | |
| | |

| | |
|---|---|
| | |
| | |
| | |

| | |
|---|---|
| | |
| | |
| | |

`

| Length (km) | Habitat distinctiveness | | Habitat condition | |
|---|---|---|---|---|
| | Distinctiveness | Score | Condition | Score |
| | | | | |
| | | | | |
| | | | |

| | | | | |
|---|---|---|---|---|
| | | | | |
| | | | | |
| | | | | |

| | | | | |
|---|---|---|---|---|
| | | | | |
| | | | | |
| | | | | |

| | | | | |
|---|---|---|---|---|
| | | | | |
| | | | | |
| | | | | |

| | | | | |
|---|---|---|---|---|
| 0.00 | | | | |

| | | | Post interventio |
|---|---|---|---|
| Strategic significance | | | |
| Strategic significance | Strategic significance | Strategic significance multiplier | Standard Time to target condition (years) |
| | | | |
| | | | |
| | | |

| | | | |
|---|---|---|---|
| | | | |
| | | | |
| | | | |

| | | | |
|---|---|---|---|
| | | | |
| | | | |
| | | | |

| | | | |
|---|---|---|---|
| | | | |
| | | | |
| | | | |

| | | | |
|---|---|---|---|
| | | | |
| | | | |
| | | | |

n habitats

| Temporal multiplier | | | |
|---|---|---|---|
| Habitat enhanced in advance (years) | Delay in starting habitat enhancement (years) | Standard or adjusted time to target condition | Final time to target condition (years) |
| | | | |
| | | | |
| | | |

| | | | |
|---|---|---|---|
| | | | |
| | | | |
| | | | |

| | | | |
|---|---|---|---|
| | | | |
| | | | |
| | | | |

| | | | |
|---|---|---|---|
| | | | |
| | | | |
| | | | |

| | | | |
|---|---|---|---|
| | | | |
| | | | |
| | | | |

| | Difficulty multipliers | | |
|---|---|---|---|
| Final Time to target multiplier | Standard difficulty of enhancement | Applied difficulty multiplier | Final difficulty of enhancement |
| | | | |
| | | | |
| | | |

| | | | |
|---|---|---|---|
| | | | |
| | | | |
| | | | |

| | | | |
|---|---|---|---|
| | | | |
| | | | |
| | | | |

| | | | |
|---|---|---|---|
| | | | |
| | | | |
| | | | |

| | | | |
|---|---|---|---|
| | | | |
| | | | |
| | | | |

| | Watercourse encroachment | | Riparian encroachment | |
|---|---|---|---|---|
| Difficulty multiplier applied | Extent of encroachment | Multiplier | Extent of encroachment for both banks | Multiplier |
| | | | | |
| | | | | |
| | | | |

| | | | | |
|---|---|---|---|---|
| | | | | |
| | | | | |
| | | | | |

| | | | | |
|---|---|---|---|---|
| | | | | |
| | | | | |
| | | | | |

| | | | | |
|---|---|---|---|---|
| | | | | |
| | | | | |
| | | | | |

| | | | | |
|---|---|---|---|---|
| | | | | |
| | | | | |
| | | | | |

| Spatial risk multiplier<br>Spatial risk category | Watercourse units delivered |
|---|---|
| | |
| | |
| | |

| | |
|---|---|
| | |
| | |
| | |

| | |
|---|---|
| | |
| | |
| | |

| | |
|---|---|
| | |
| | |
| | |

| | |
|---|---|
| | |
| | |
| | |

| Comments | |
|---|---|
| User comments | Planning authority comments |
| | |
| | |
| |

| | |
|---|---|
| | |
| | |
| | |

| | |
|---|---|
| | |
| | |
| | |

| | |
|---|---|
| | |
| | |
| | |

| | |
|---|---|
| | |
| | |
| | |

| Habitat reference | Off-site reference |
|---|---|
| | |
| | |
| | |

| | |
|---|---|
| | |
| | |
| | |

| | |
|---|---|
| | |
| | |
| | |

| | |
|---|---|
| | |
| | |
| | |

| | |
|---|---|
| | |
| | |
| | |

| | Target |
|---|---|
| Area habitats | 10.00% |
| Hedgerows | 10.00% |
| Watercourses | 10.00% |

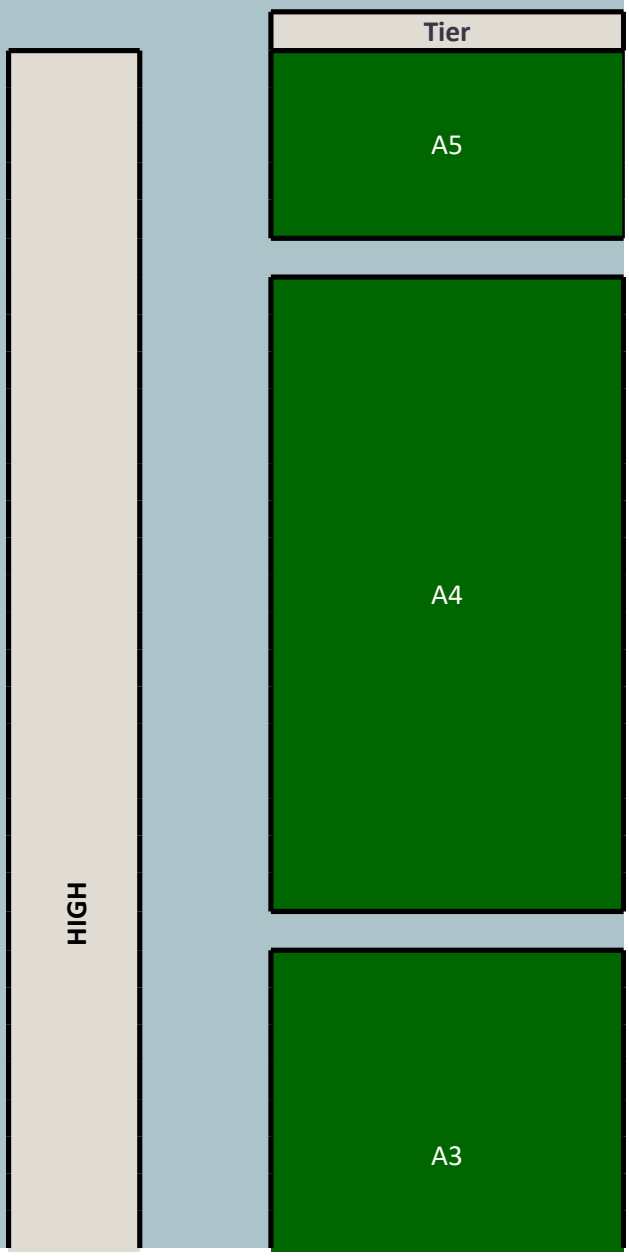

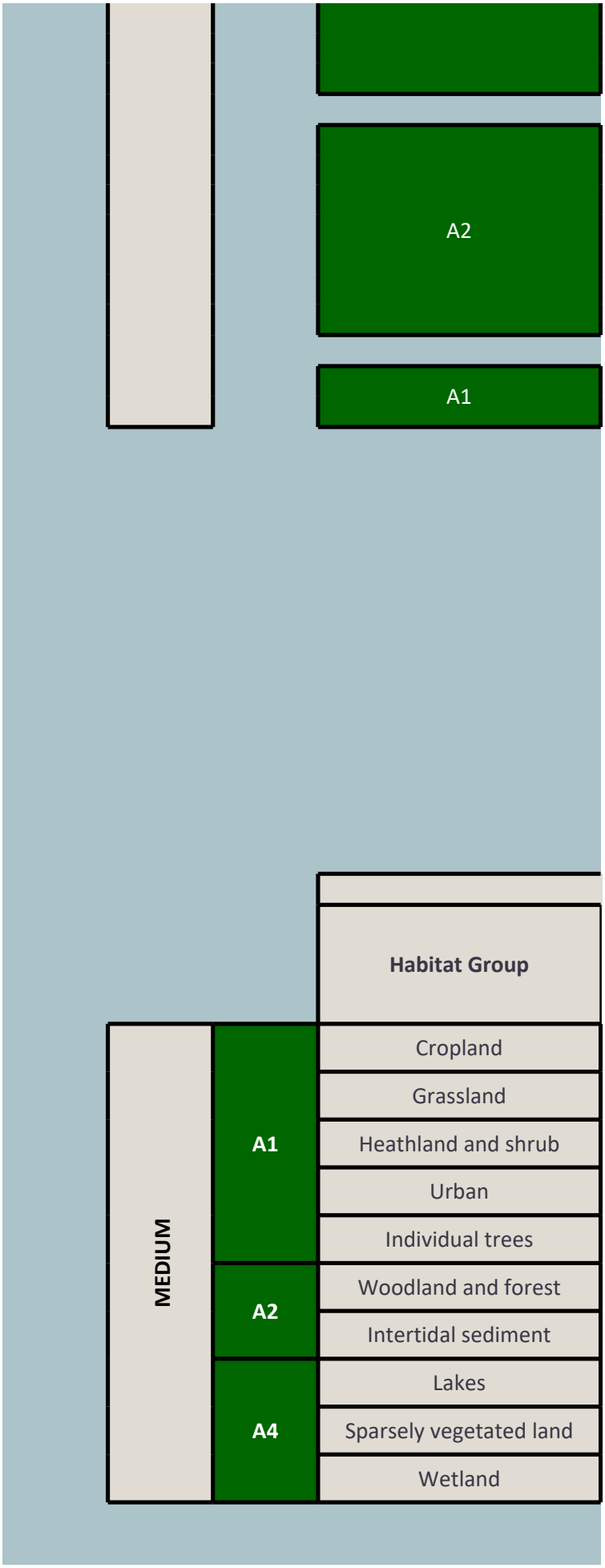
A2
A1
Habitat Group
MEDIUM
A1
A2
A4
Cropland
Grassland
Heathland and shrub
Urban
Individual trees
Woodland and forest
Intertidal sediment
Lakes
Sparsely vegetated land
Wetland

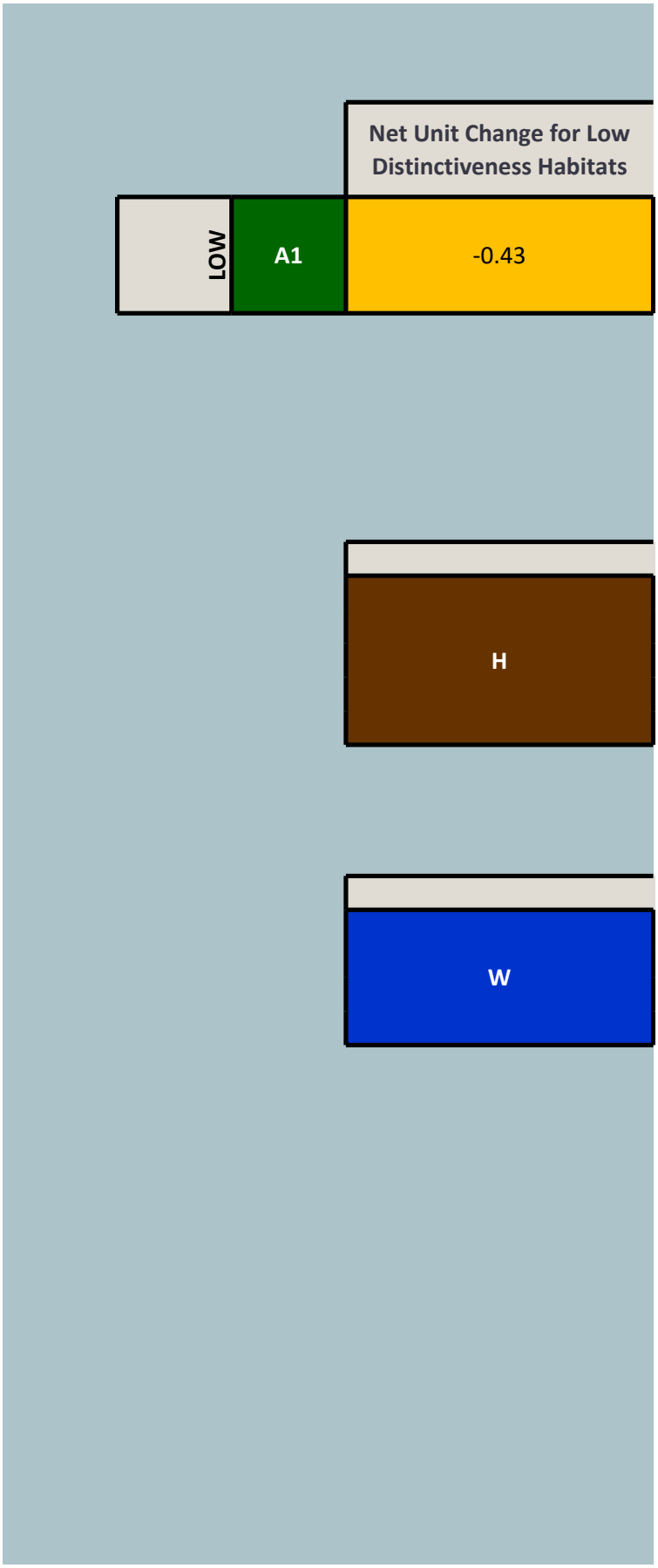
Net Unit Change for Low Distinctiveness Habitats
LOW
A1
-0.43
H
W

| Baseline Units |
| --- |
| 2.89 |
| 0.72 |
| 0.00 |

| Tier |
| --- |
| A1 |
| A2 |
| A3 |
| A4 |
| A5 |
| H |
| W |

| Habitat |
| --- |
| Lakes - High alkalinity lakes |
| Lakes - Low alkalinity lakes |
| Lakes - Marl lakes |
| Lakes - Moderate alkalinity lakes |
| Lakes - Peat lakes |

| |
| --- |
| Grassland - Floodplain wetland mosaic and CFGM |
| Lakes - Ponds (priority habitat) |
| Lakes - Temporary lakes ponds and pools (H3170) |
| Sparsely vegetated land - Coastal sand dunes |
| Sparsely vegetated land - Coastal vegetated shingle |
| Sparsely vegetated land - Inland rock outcrop and scree habitats |
| Sparsely vegetated land - Maritime cliff and slopes |
| Woodland and forest - Lowland mixed deciduous woodland |
| Woodland and forest - Native pine woodlands |
| Woodland and forest - Upland mixed ashwoods |
| Woodland and forest - Upland oakwood |
| Coastal lagoons - Coastal lagoons |
| Rocky shore - High energy littoral rock |
| Rocky shore - Moderate energy littoral rock |
| Rocky shore - Low energy littoral rock |
| Rocky shore - Features of littoral rock |
| Coastal saltmarsh - Saltmarshes and saline reedbeds |

| |
| --- |
| Woodland and forest - Felled./Replacement for felled woodland |
| Woodland and forest - Lowland beech and yew woodland |
| Woodland and forest - Upland birchwoods |
| Woodland and forest - Wet woodland |
| Intertidal sediment - Littoral mud |
| Intertidal sediment - Littoral mixed sediments |
| Intertidal sediment - Littoral biogenic reefs - Mussels |
| Intertidal sediment - Littoral biogenic reefs - Sabellaria |

| | |
|---|---|
| Intertidal sediment - Features of littoral sediment | |
| Intertidal sediment - Littoral muddy sand | |
| Intertidal sediment - Littoral seagrass | |
| | |
| Grassland - Lowland calcareous grassland | |
| Grassland - Tall herb communities (H6430) | |
| Grassland - Upland calcareous grassland | |
| Heathland and shrub - Lowland Heathland | |
| Heathland and shrub - Dunes with sea buckthorn (H2160) | |
| Heathland and shrub - Upland heathland | |
| Urban - Open mosaic habitats on previously developed land | |
| | |
| Grassland - Traditional orchards | |
| Wetland - Reedbeds | |
| | |
| **Very High + High Distinctiveness Surplus Availability** | |
| **Unit Gain Available in Broad Habitat Group** | |
| 0.00 | |
| 0.00 | |
| 0.00 | |
| 0.00 | |
| 0.00 | |
| 0.00 | |
| 0.00 | |
| 0.00 | |
| 0.00 | |
| 0.00 | |
| | |

| Total Unit Change for Low Distinctiveness Habitats Following Offset from Higher Distinctiveness Habitats |
| --- |
| 1.11 |

| Hedgerows |
| --- |
| VHD Losses Not Offset |
| HD Losses Not Offset |
| MD Losses Not Offset |
| LD Losses Not Offset |
| VLD Losses Not Offset |

| Watercourses |
| --- |
| VHD Losses Not Offset |
| HD Losses Not Offset |
| MD Losses Not Offset |
| LD Losses Not Offset |

| Required Units | Unit Def |
|---|---|
| 3.18 | 0.00 |
| 0.79 | 0.00 |
| 0.00 | 0.00 |

| Unit Shortfall by Tier | Unit Shortfall by Tier |
|---|---|
| 0.00 | 0.00 |
| 0.00 | 0.00 |
| 0.00 | 0.00 |
| 0.00 | 0.00 |
| 0.00 | 0.00 |
| 0.00 | 0.00 |
| 0.00 | 0.00 |

| Habitat Group | Unit Change |
|---|---|
| Lakes | 0.00 |
| Lakes | 0.00 |
| Lakes | 0.00 |
| Lakes | 0.00 |
| Lakes | 0.00 |
| Grassland | 0.00 |
| Lakes | 0.00 |
| Lakes | 0.00 |
| Sparsely vegetated land | 0.00 |
| Sparsely vegetated land | 0.00 |
| Sparsely vegetated land | 0.00 |
| Sparsely vegetated land | 0.00 |
| Woodland and forest | 0.00 |
| Woodland and forest | 0.00 |
| Woodland and forest | 0.00 |
| Woodland and forest | 0.00 |
| Coastal lagoons | 0.00 |
| Rocky shore | 0.00 |
| Rocky shore | 0.00 |
| Rocky shore | 0.00 |
| Rocky shore | 0.00 |
| Coastal saltmarsh | 0.00 |
| Woodland and forest | 0.00 |
| Woodland and forest | 0.00 |
| Woodland and forest | 0.00 |
| Woodland and forest | 0.00 |
| Intertidal sediment | 0.00 |
| Intertidal sediment | 0.00 |
| Intertidal sediment | 0.00 |
| Intertidal sediment | 0.00 |

| | |
|---|---|
| Intertidal sediment | 0.00 |
| Intertidal sediment | 0.00 |
| Intertidal sediment | 0.00 |

| | |
|---|---|
| Grassland | 0.00 |
| Grassland | 0.00 |
| Grassland | 0.00 |
| Heathland and shrub | 0.00 |
| Heathland and shrub | 0.00 |
| Heathland and shrub | 0.00 |
| Urban | 0.00 |

| | |
|---|---|
| Grassland | 0.00 |
| Wetland | 0.00 |

| Medium Distinctiveness Losses | |
|---|---|
| **Habitat Group** | **Losses Requiring Offset** |
| Cropland | 0.00 |
| Grassland | 0.00 |
| Heathland and shrub | 0.00 |
| Urban | 0.00 |
| Individual trees | 0.00 |
| Woodland and forest | 0.00 |
| Intertidal sediment | 0.00 |
| Lakes | 0.00 |
| Sparsely vegetated land | 0.00 |
| Wetland | 0.00 |

| | |
|---|---|
| | Total Remaining Units Available |

| Units Remaining Available After Rule 5 | Final Losses in Tier |
|---|---|
| 1.11 | 0.00 |

| Losses | Final Losses |
|---|---|
| 0.00 | 0.00 |
| 0.00 | |
| 0.00 | |
| 0.11 | |
| 0.11 | |

| Losses | Final Losses |
|---|---|
| 0.00 | 0.00 |
| 0.00 | |
| 0.00 | |
| 0.00 | |

| ficit |
| --- |
| |
| |
| |

| r (SRM Included) |
| --- |
| |
| |
| |
| |
| |
| |
| |

| Losses in Tier |
| --- |
| 0.00 |

0.00

0.00

0.00

0.00

| Rule 1 | Rule 2 |
|---|---|
| Remaining Available After Rule 1 | Remaining Available After Rule 2 |
| 0.00 | 0.00 |
| 0.00 | |
| 0.00 | |
| 0.00 | |
| 0.00 | |
| 0.00 | 0.00 |
| 0.00 | |
| 0.00 | 0.00 |
| 0.00 | |
| 0.00 | |
| 0.00 | 0.00 |

| | |
|---|---|
| **Rule 1** | Higher surplus is used to offset loss of medium distinctiver |
| **Rule 2** | Remaining higher surplus is used to offset the loss of the r |
| **Rule 3** | Remaining higher surplus is used to offset the loss of the seco |
| **Rule 4** | Remaining higher surplus is used to offset the loss of the th |
| **Rule 5** | Remaining higher surplus is used to offset losses f |

| Rule 3 | Rule 4 | |
|---|---|---|
| **Remaining Available After Rule 3** | **Remaining Available After Rule 4** | |
| 0.00 | 0.00 | **A1** |
| 0.00 | 0.00 | **A2** |
| 0.00 | 0.00 | **A4** |
| 0.00 | 0.00 | |

| |
|---|
| ness of the same broad habitat category. |
| most expensive medium credit tier of A4 |
| nd most expensive medium credit tier of A2 |
| ird most expensive medium credit tier A1 |
| rom low distinctiveness habitats |

| Final Losses in Tier |
|---|
| |
| 0.00 |
| 0.00 |
| 0.00 |

Return to start

| Labelling column |
| --- |
| Cropland - Arable field margins cultivated annually |
| Cropland - Arable field margins game bird mix |
| Cropland - Arable field margins pollen and nectar |
| Cropland - Arable field margins tussocky |
| Cropland - Cereal crops |
| Cropland - Winter stubble |
| Cropland - Horticulture |
| Cropland - Intensive orchards |
| Cropland - Non-cereal crops |
| Cropland - Temporary grass and clover leys |
| Grassland - Traditional orchards |
| Grassland - Bracken |
| Grassland - Floodplain wetland mosaic and CFGM |
| Grassland - Lowland calcareous grassland |
| Grassland - Lowland dry acid grassland |
| Grassland - Lowland meadows |
| Grassland - Modified grassland |
| Grassland - Other lowland acid grassland |
| Grassland - Other neutral grassland |
| Grassland - Tall herb communities (H6430) |
| Grassland - Upland acid grassland |
| Grassland - Upland calcareous grassland |
| Grassland - Upland hay meadows |
| Heathland and shrub - Blackthorn scrub |
| Heathland and shrub - Bramble scrub |
| Heathland and shrub - Gorse scrub |
| Heathland and shrub - Hawthorn scrub |
| Heathland and shrub - Hazel scrub |
| Heathland and shrub - Lowland heathland |
| Heathland and shrub - Mixed scrub |
| Heathland and shrub - Mountain heaths and willow scrub |
| Heathland and shrub - Rhododendron scrub |
| Heathland and shrub - Dunes with sea buckthorn (H2160) |
| Heathland and shrub - Other sea buckthorn scrub |
| Heathland and shrub - Willow scrub |
| Heathland and shrub - Upland heathland |
| Lakes - Aquifer fed naturally fluctuating water bodies |
| Lakes - Ornamental lake or pond |
| Lakes - High alkalinity lakes |
| Lakes - Low alkalinity lakes |
| Lakes - Marl lakes |
| Lakes - Moderate alkalinity lakes |
| Lakes - Peat lakes |
| Lakes - Ponds (priority habitat) |
| Lakes - Ponds (non-priority habitat) |
| Lakes - Reservoirs |
| Lakes - Temporary lakes ponds and pools (H3170) |
| Sparsely vegetated land - Calaminarian grasslands |

| |
|---|
| Sparsely vegetated land - Coastal sand dunes |
| Sparsely vegetated land - Coastal vegetated shingle |
| Sparsely vegetated land - Ruderal/Ephemeral |
| Sparsely vegetated land - Tall forbs |
| Sparsely vegetated land - Inland rock outcrop and scree habitats |
| Sparsely vegetated land - Limestone pavement |
| Sparsely vegetated land - Maritime cliff and slopes |
| Sparsely vegetated land - Other inland rock and scree |
| Urban - Allotments |
| Urban - Artificial unvegetated, unsealed surface |
| Urban - Bioswale |
| Urban - Intensive green roof |
| Urban - Built linear features |
| Urban - Cemeteries and churchyards |
| Urban - Developed land; sealed surface |
| Urban - Other green roof |
| Urban - Facade-bound green wall |
| Urban - Ground based green wall |
| Urban - Ground level planters |
| Urban - Biodiverse green roof |
| Urban - Introduced shrub |
| Urban - Open mosaic habitats on previously developed land |
| Urban - Rain garden |
| Urban - Actively worked sand pit quarry or open cast mine |
| Urban - Sustainable drainage system |
| Urban - Unvegetated garden |
| Urban - Vacant or derelict land |
| Urban - Bare ground |
| Urban - Vegetated garden |
| Individual trees - Urban tree |
| Individual trees - Rural tree |
| Wetland - Blanket bog |
| Wetland - Depressions on peat substrates (H7150) |
| Wetland - Fens (upland and lowland) |
| Wetland - Lowland raised bog |
| Wetland - Oceanic valley mire[1] (D2.1) |
| Wetland - Purple moor grass and rush pastures |
| Wetland - Reedbeds |
| Wetland - Transition mires and quaking bogs (H7140) |
| Woodland and forest - Felled |
| Woodland and forest - Lowland beech and yew woodland |
| Woodland and forest - Lowland mixed deciduous woodland |
| Woodland and forest - Native pine woodlands |
| Woodland and forest - Other coniferous woodland |
| Woodland and forest - Other Scot's pine woodland |
| Woodland and forest - Other woodland; broadleaved |
| Woodland and forest - Other woodland; mixed |
| Woodland and forest - Upland birchwoods |
| Woodland and forest - Upland mixed ashwoods |
| Woodland and forest - Upland oakwood |
| Woodland and forest - Wet woodland |
| Woodland and forest - Wood-pasture and parkland |
| Woodland and forest - Felled |

| |
|---|
| Coastal lagoons - Coastal lagoons |
| Rocky shore - High energy littoral rock |
| Rocky shore - High energy littoral rock - on peat, clay or chalk |
| Rocky shore - Moderate energy littoral rock |
| Rocky shore - Moderate energy littoral rock - on peat, clay or chalk |
| Rocky shore - Low energy littoral rock |
| Rocky shore - Low energy littoral rock - on peat, clay or chalk |
| Rocky shore - Features of littoral rock |
| Rocky shore - Features of littoral rock - on peat, clay or chalk |
| Coastal saltmarsh - Saltmarshes and saline reedbeds |
| Coastal saltmarsh - Artificial saltmarshes and saline reedbeds |
| Intertidal sediment - Littoral coarse sediment |
| Intertidal sediment - Littoral mud |
| Intertidal sediment - Littoral mixed sediments |
| Intertidal sediment - Littoral seagrass |
| Intertidal sediment - Littoral seagrass on peat, clay or chalk |
| Intertidal sediment - Littoral biogenic reefs - Mussels |
| Intertidal sediment - Littoral biogenic reefs - Sabellaria |
| Intertidal sediment - Features of littoral sediment |
| Intertidal sediment - Artificial littoral coarse sediment |
| Intertidal sediment - Artificial littoral mud |
| Intertidal sediment - Artificial littoral sand |
| Intertidal sediment - Artificial littoral muddy sand |
| Intertidal sediment - Artificial littoral mixed sediments |
| Intertidal sediment - Artificial littoral seagrass |
| Intertidal sediment - Artificial littoral biogenic reefs |
| Intertidal sediment - Littoral sand |
| Intertidal sediment - Littoral muddy sand |
| Intertidal hard structures - Artificial hard structures |
| Intertidal hard structures - Artificial features of hard structures |
| Intertidal hard structures - Artificial hard structures with integrated greening of grey |
| Watercourse footprint - Watercourse footprint |

| | All Habitats Base | |
|---|---|---|
| Definitive UKHAB / EUNIS/NE Code | Level 1 | Level 2 code |
| c1a7 | Terrestrial | c |
| c1a8 | Terrestrial | |
| c1a6 | Terrestrial | |
| c1a5 | Terrestrial | |
| c1c | Terrestrial | |
| c1c5 | Terrestrial | |
| c1f | Terrestrial | |
| c1e | Terrestrial | |
| c1d | Terrestrial | |
| c1b | Terrestrial | |
| 27 | Terrestrial | |
| g1c | Terrestrial | g |
| NE0011 | Terrestrial | |
| g2a | Terrestrial | g |
| g1a | Terrestrial | g |
| g3a | Terrestrial | g |
| g4 | Terrestrial | g |
| g1d | Terrestrial | g |
| g3c | Terrestrial | g |
| s1a9 | Terrestrial | s |
| g1b | Terrestrial | g |
| g2b | Terrestrial | g |
| g3b | Terrestrial | g |
| h3a | Terrestrial | h |
| h3d | Terrestrial | |
| h3e | Terrestrial | |
| h3f | Terrestrial | |
| h3b | Terrestrial | |
| h1a | Terrestrial | |
| h3h | Terrestrial | |
| h1c | Terrestrial | |
| h3g | Terrestrial | |
| h3c5 | Terrestrial | |
| h3c6 | Terrestrial | |
| h3j | Terrestrial | |
| h1b | Terrestrial | |
| r1d | Freshwater | r |
| 46 | Terrestrial | |
| NE0001 | Freshwater | |
| NE0002 | Freshwater | |
| NE0003 | Freshwater | |
| NE0004 | Freshwater | |
| NE0005 | Freshwater | |
| NE0006 | Freshwater | |
| 41 | Freshwater | |
| 45 | Freshwater | |
| NE0013 | Freshwater | |
| s1c | Freshwater | s |

| | | |
|---|---|---|
| s3a | Freshwater | s |
| s3b | Terrestrial | s |
| 81 | Terrestrial | |
| 16 | Terrestrial | |
| s1a | Terrestrial | s |
| s1b | Terrestrial | s |
| s2a | Terrestrial | s |
| s1d | Terrestrial | s |
| 616 | Terrestrial | |
| u1c | Terrestrial | u |
| 849 | Terrestrial | |
| 88 | Terrestrial | |
| u1e | Terrestrial | u |
| 90 | Terrestrial | |
| u1b | Terrestrial | u |
| 89 | Terrestrial | |
| 843 | Terrestrial | |
| 842 | Terrestrial | |
| 845 | Terrestrial | |
| 87 | Terrestrial | |
| 847 | Terrestrial | |
| 80 | Terrestrial | |
| 850 | Terrestrial | |
| 85 | Terrestrial | |
| 848 | Terrestrial | |
| 829 | Terrestrial | |
| 82 | Terrestrial | |
| 510 | Terrestrial | |
| 828 | Terrestrial | |
| NE0014 | Terrestrial | |
| NE0016 | Terrestrial | |
| f1a | Terrestrial | f |
| 56 | Terrestrial | f |
| NE0020 | Terrestrial | |
| f1b | Terrestrial | f |
| NE0010 | Terrestrial | |
| f2b | Terrestrial | f |
| f2e | Terrestrial | f |
| NE0021 | Terrestrial | |
| 206 | Terrestrial | |
| w1c | Terrestrial | w |
| w1f | Terrestrial | w |
| w2a | Terrestrial | w |
| w2c | Terrestrial | w |
| w2b | Terrestrial | w |
| w1g | Terrestrial | w |
| w1h | Terrestrial | w |
| w1e | Terrestrial | w |
| w1b | Terrestrial | w |
| w1a | Terrestrial | w |
| w1d | Terrestrial | w |
| 26 | Terrestrial | w |
| 206 | Terrestrial | |

| | | |
|---|---|---|
| x02 | Intertidal | X02/03 |
| a1.1 | Intertidal | A1 |
| A1.1 | Intertidal | A1 |
| A1.2 | Intertidal | A1 |
| A1.2 PCC | Intertidal | A1 |
| A1.3 | Intertidal | A1 |
| A1.3 PCC | Intertidal | A1 |
| A1.4 | Intertidal | A1 |
| A1.PCC | Intertidal | A1 |
| A2.5 | Intertidal | A2 |
| ART_A2.5 | | |
| A2.1 | Intertidal | A2 |
| A2.3 | Intertidal | A2 |
| A2.4 | Intertidal | A2 |
| A2.6 | Intertidal | A2 |
| A2.6 PCC | Intertidal | A2 |
| A2.7 M | | |
| A2.7 S | Intertidal | A2 |
| A2.8 | Intertidal | A2 |
| ART_A2.1 | Intertidal | A2 |
| ART_A2.3 | | |
| ART_A2.21/A2.22/A2.23 | | |
| ART_A2.24 | Intertidal | A2 |
| ART_A2.4 | Intertidal | A2 |
| ART_A2.6 | Intertidal | A2 |
| ART_A2.7 | Intertidal | A2 |
| A2.21/A2.22/A2.23 | Intertidal | |
| A2.24 | Intertidal | |
| ART_A1 | Intertidal | |
| ART_A1.4 | Intertidal | |
| ART_A1_IGGI | Intertidal | |
| NE0017 | Watercourse | |

## ed on UKHab

| Level 2 Label | Level 3 code |
|---|---|
| Cropland | c1 |
| Cropland | c1 |
| Cropland | c1 |
| Cropland | c1 |
| Cropland | c1 |
| Cropland | c1 |
| Cropland | c1 |
| Cropland | c1 |
| Cropland | c1 |
| Cropland | c1 |
| Woodlands and Trees | |
| Grassland | g1 |
| | |
| Grassland | g2 |
| Grassland | g1 |
| Grassland | g3 |
| Grassland | g4 |
| Grassland | g1 |
| Grassland | g3 |
| Sparsely vegetated land | s1 |
| Grassland | g1 |
| Grassland | g2 |
| Grassland | g3 |
| Heathland and shrub | h3 |
| Heathland and shrub | h3 |
| Heathland and shrub | h3 |
| Heathland and shrub | h3 |
| Heathland and shrub | h3 |
| Heathland and shrub | h1 |
| Heathland and shrub | h3 |
| Heathland and shrub | h1 |
| Heathland and shrub | h3 |
| Heathland and shrub | h3 |
| Heathland and shrub | h3 |
| Heathland and shrub | h3 |
| Heathland and shrub | h1 |
| Rivers and lakes | r1 |
| Freshwater | |
| | |
| | |
| | |
| | |
| | |
| | |
| Freshwater | |
| Freshwater | |
| | |
| Sparsely vegetated land | |

| | |
|---|---|
| Sparsely vegetated land | |
| Sparsely vegetated land | |
| Built environment | |
| Grasslands and heathlands | |
| Sparsely vegetated land | s1 |
| Sparsely vegetated land | |
| Sparsely vegetated land | s2 |
| Sparsely vegetated land | |
| Built environment | |
| Urban | u1 |
| Built environment | |
| Built environment | |
| Urban | u1 |
| Built environment | |
| Urban | u1 |
| Built environment | |
| Built environment | |
| Built environment | |
| Built environment | |
| Built environment | |
| Built environment | |
| Built environment | |
| Built environment | |
| Built environment | |
| Built environment | |
| Built environment | |
| All habitats | |
| Built environment | |
| | |
| | |
| Wetland | f1 |
| Wetland | f1 |
| | |
| Wetland | f1 |
| | |
| Wetland | f2 |
| Wetland | f2 |
| | |
| Woodlands and Trees | |
| Woodland and forest | w1 |
| Woodland and forest | w1 |
| Woodland and forest | w2 |
| Woodland and forest | w2 |
| Woodland and forest | w2 |
| Woodland and forest | |
| Woodland and forest | w1 |
| Woodland and forest | w1 |
| Woodland and forest | w1 |
| Woodland and forest | w1 |
| Woodland and forest | w1 |
| Woodlands and Trees | |
| Woodland and Trees | |

| | |
|---|---|
| Coastal lagoons | |
| Rocky shore | |
| Rocky shore | |
| Rocky shore | |
| Rocky shore | |
| Rocky shore | |
| Rocky shore | |
| Rocky shore | |
| Rocky shore | |
| Coastal saltmarsh | |
| Coastal saltmarsh | |
| Intertidal sediment | |
| Intertidal sediment | |
| Intertidal sediment | |
| Intertidal sediment | |
| Intertidal sediment | |
| Intertidal sediment | |
| Intertidal sediment | |
| Intertidal sediment | |
| Intertidal sediment | |
| Intertidal sediment | |
| Intertidal sediment | |
| Intertidal sediment | |
| Intertidal sediment | |
| Intertidal sediment | |
| Intertidal sediment | |
| Intertidal sediment | |
| Intertidal sediment | |
| Intertidal sediment | |
| Intertidal hard structures | |
| Intertidal hard structures | |
| Intertidal hard structures | |
| | |

| Level 3 Label |
| --- |
| Arable and horticulture |
| Arable and horticulture |
| Arable and horticulture |
| Arable and horticulture |
| Arable and horticulture |
| Arable and horticulture |
| Arable and horticulture |
| Arable and horticulture |
| Arable and horticulture |
| Arable and horticulture |
| Traditional orchards |
| Acid grassland |
| Floodplain Wetland Mosaic |
| Calcareous grassland |
| Acid grassland |
| Neutral grassland |
| Modified grassland |
| Acid grassland |
| Neutral grassland |
| Inland rock |
| Acid grassland |
| Calcareous grassland |
| Neutral grassland |
| Dense scrub |
| Dense scrub |
| Dense scrub |
| Dense scrub |
| Dense scrub |
| Dwarf shrub heath |
| Dense scrub |
| Dwarf shrub heath |
| Dense scrub |
| Dense scrub |
| Dense scrub |
| Dense scrub |
| Dwarf shrub heath |
| Standing open water and canals |
| Built-up areas and gardens |
| |
| |
| |
| |
| |
| |
| |
| |
| |
| Inland rock |

| |
|---|
| Supralittoral Sediment |
| Supralittoral Sediment |
| |
| |
| Inland rock |
| Inland rock |
| Supralittoral Rock |
| Inland rock |
| Built-up areas and gardens |
| Built-up areas and gardens |
| Built-up areas and gardens |
| Built-up areas and gardens |
| Built-up areas and gardens |
| Built-up areas and gardens |
| Built-up areas and gardens |
| Built-up areas and gardens |
| Built-up areas and gardens |
| Built-up areas and gardens |
| Built-up areas and gardens |
| Built-up areas and gardens |
| Built-up areas and gardens |
| Built-up areas and gardens |
| Built-up areas and gardens |
| Built-up areas and gardens |
| Built-up areas and gardens |
| Built-up areas and gardens |
| Built-up areas and gardens |
| Built-up areas and gardens |
| Built-up areas and gardens |
| |
| |
| Bog |
| Bog |
| Fen marsh and swamp |
| Bog |
| Fen marsh and swamp |
| Fen marsh and swamp |
| Fen marsh and swamp |
| Fen marsh and swamp |
| Other woodland |
| Broadleaved mixed and yew woodland |
| Broadleaved mixed and yew woodland |
| Coniferous woodland |
| Coniferous woodland |
| Coniferous woodland |
| Broadleaved mixed and yew woodland |
| Broadleaved mixed and yew woodland |
| Broadleaved mixed and yew woodland |
| Broadleaved mixed and yew woodland |
| Broadleaved mixed and yew woodland |
| Broadleaved mixed and yew woodland |
| Other woodland |
| Other woodland |

| |
|---|
| Coastal lagoons |
| High energy littoral rock |
| High energy littoral rock - on bedrock including chalk, peat or clay |
| Moderate energy littoral rock |
| Moderate energy littoral rock - on bedrock including chalk, peat or clay |
| Low energy littoral rock |
| Low energy littoral rock - on bedrock including chalk, peat or clay |
| Features of littoral rock |
| Features of littoral rock - on bedrock including chalk, peat or clay |
| Coastal saltmarshes and saline reedbeds |
| Artificial saltmarshes and saline reedbeds |
| Littoral coarse sediment |
| Littoral mud |
| Littoral mixed sediments |
| Littoral sediments dominated by aquatic angiosperms |
| Littoral seagrass - on peat, clay or chalk |
| Littoral biogenic reefs - Mussels |
| Littoral biogenic reefs - Sabellaria |
| Features of littoral sediment |
| Artificial littoral coarse sediment |
| Artificial littoral mud |
| Artificial littoral sand |
| Artificial littoral mud |
| Artificial littoral mixed sediments |
| Artificial littoral seagrass |
| Artificial littoral biogenic reefs |
| Littoral sand |
| Littoral muddy sand |
| Artificial hard structures |
| Artificial features of hard structures |
| Artificial hard structures with Integrated Greening of Grey Infrastructure (IGGI) |
| |

| Level 4 code |
| --- |
| c1a |
| c1a |
| c1a |
| c1a |
| c1c |
| c1c |
| c1f |
| c1e |
| c1d |
| c1b |
| |
| g1c |
| |
| g2a |
| g1a |
| g3a |
| Carried forward |
| g1d |
| g3c |
| |
| g1b |
| g2b |
| g3b |
| h3a |
| h3d |
| h3e |
| h3f |
| h3b |
| h1a |
| h3h |
| h1c |
| h3g |
| h3c |
| h3c |
| h3j |
| h1b |
| r1d |
| |
| |
| |
| |
| |
| |
| |
| |
| |
| |
| |

| |
|---|
| |
| s1c |
| |
| |
| s1a |
| s1b |
| s2a |
| s1d |
| |
| |
| u1c |
| |
| |
| u1e |
| |
| u1b |
| |
| |
| |
| |
| |
| |
| u1a |
| |
| |
| |
| |
| |
| |
| |
| |
| |
| f1a |
| |
| f2a |
| f1b |
| f2f |
| f2b |
| f2e |
| f2c8 |
| |
| w1c |
| w1f |
| w2a |
| w2c |
| w2b |
| w1g |
| w1h |
| w1e |
| w1b |
| w1a |
| w1d |
| |
| |

| |
|---|
| |
| |
| |

| Level 4 Label |
| --- |
| Arable field margins |
| Arable field margins |
| Arable field margins |
| Arable field margins |
| Cereal crops |
| Cereal crops |
| Horticulture |
| Intensive orchards |
| Non-cereal crops |
| Temporary grass and clover leys |
| Traditional orchards |
| Bracken |
| Floodplain Wetland Mosaic |
| **Lowland calcareous grassland** |
| **Lowland dry acid grassland** |
| **Lowland meadows** |
| Modified grassland |
| Other lowland acid grassland |
| Other neutral grassland |
| Tall herb communities |
| **Upland acid grassland** |
| **Upland calcareous grassland** |
| **Upland hay meadows** |
| Blackthorn scrub |
| Bramble scrub |
| Gorse scrub |
| Hawthorn scrub |
| Hazel scrub |
| **Lowland Heathland** |
| Mixed scrub |
| **Mountain heaths and willow scrub** |
| Rhododendron scrub |
| Sea buckthorn scrub |
| Other Sea buckthorn scrub |
| Willow scrub |
| **Upland Heathland** |
| **Aquifer fed naturally fluctuating water bodies** |
| Ornamental lake or pond |
| |
| |
| |
| |
| |
| |
| |
| |
| |
| **Calaminarian grasslands** |

| |
|---|
| |
| |
| Ephemeral |
| Ephemeral |
| **Inland rock outcrop and scree habitats** |
| **Limestone pavement** |
| **Maritime cliff and slopes** |
| Other inland rock and scree |
| Allotments |
| Artificial unvegetated, unsealed surface |
| Bioswale |
| |
| Built linear features |
| Cemeteries and churchyards |
| Developed land; sealed surface |
| |
| Façade-bound green wall |
| Ground based green wall |
| Ground level planters |
| Intensive green roof |
| Introduced shrub |
| **Open Mosaic Habitats on Previously Developed Land** |
| Rain garden |
| Sand pit quarry or open cast mine |
| Sustainable urban drainage feature |
| Un-vegetated garden |
| Vacant or derelict land |
| Bare ground |
| Vegetated garden |
| Street Tree |
| |
| **Blanket bog** |
| **Depressions on Peat substrates (H7150)** |
| **Lowland fens** |
| **Lowland raised bog** |
| Oceanic Valley Mire[1] (D2.1) |
| **Purple moor grass and rush pastures** |
| **Reedbeds** |
| Wetland - Transition mires and quaking bogs (H7140) |
| Felled |
| **Lowland beech and yew woodland** |
| **Lowland mixed deciduous woodland** |
| **Native pine woodlands** |
| Other coniferous woodland |
| Other Scot's Pine woodland |
| Other woodland; broadleaved |
| Other woodland; mixed |
| **Upland birchwoods** |
| **Upland mixed ashwoods** |
| **Upland oakwood** |
| **Wet woodland** |
| Wood-pasture and parkland |
| Felled |

| Distinctiveness Category | Distinctiveness Score |
|---|---|
| Medium | 4 |
| Medium | 4 |
| Medium | 4 |
| Medium | 4 |
| Low | 2 |
| Low | 2 |
| Low | 2 |
| Low | 2 |
| Low | 2 |
| Low | 2 |
| High | 6 |
| Low | 2 |
| High | 6 |
| High | 6 |
| V.High | 8 |
| V.High | 8 |
| Low | 2 |
| Medium | 4 |
| Medium | 4 |
| High | 6 |
| Medium | 4 |
| High | 6 |
| V.High | 8 |
| Medium | 4 |
| Medium | 4 |
| Medium | 4 |
| Medium | 4 |
| Medium | 4 |
| High | 6 |
| Medium | 4 |
| V.High | 8 |
| Low | 2 |
| High | 6 |
| Low | 2 |
| Medium | 4 |
| High | 6 |
| V.High | 8 |
| Low | 2 |
| High | 6 |
| High | 6 |
| High | 6 |
| High | 6 |
| High | 6 |
| High | 6 |
| Medium | 4 |
| Medium | 4 |
| High | 6 |
| V.High | 8 |

| | |
|---|---|
| High | 6 |
| High | 6 |
| Low | 2 |
| Low | 2 |
| High | 6 |
| V.High | 8 |
| High | 6 |
| Medium | 4 |
| Low | 2 |
| V.Low | 0 |
| Low | 2 |
| Low | 2 |
| V.Low | 0 |
| Medium | 4 |
| V.Low | 0 |
| Low | 2 |
| Low | 2 |
| Low | 2 |
| Low | 2 |
| Medium | 4 |
| Low | 2 |
| High | 6 |
| Low | 2 |
| Low | 2 |
| Low | 2 |
| V.Low | 0 |
| Low | 2 |
| Low | 2 |
| Low | 2 |
| Medium | 4 |
| Medium | 4 |
| V.High | 8 |
| V.High | 8 |
| V.High | 8 |
| V.High | 8 |
| V.High | 8 |
| V.High | 8 |
| High | 6 |
| V.High | 8 |
| High | 6 |
| High | 6 |
| High | 6 |
| High | 6 |
| Low | 2 |
| Medium | 4 |
| Medium | 4 |
| Medium | 4 |
| High | 6 |
| High | 6 |
| High | 6 |
| High | 6 |
| V.High | 8 |
| High | 6 |

| | |
|---|---|
| High | 6 |
| High | 6 |
| V.High | 8 |
| High | 6 |
| V.High | 8 |
| High | 6 |
| V.High | 8 |
| High | 6 |
| V.High | 8 |
| High | 6 |
| Low | 2 |
| Medium | 4 |
| High | 6 |
| High | 6 |
| High | 6 |
| V.High | 8 |
| High | 6 |
| High | 6 |
| High | 6 |
| Low | 2 |
| Low | 2 |
| Low | 2 |
| Low | 2 |
| Low | 2 |
| Low | 2 |
| Low | 2 |
| Medium | 4 |
| High | 6 |
| Low | 2 |
| Low | 2 |
| Medium | 4 |
| V.low | 0 |

| Trading Rules |
| --- |
| Same broad habitat or a higher distinctiveness habitat required (≥) |
| Same broad habitat or a higher distinctiveness habitat required (≥) |
| Same broad habitat or a higher distinctiveness habitat required (≥) |
| Same broad habitat or a higher distinctiveness habitat required (≥) |
| Same distinctiveness or better habitat required ≥ |
| Same distinctiveness or better habitat required ≥ |
| Same distinctiveness or better habitat required ≥ |
| Same distinctiveness or better habitat required ≥ |
| Same distinctiveness or better habitat required ≥ |
| Same distinctiveness or better habitat required ≥ |
| Same habitat required = |
| Same distinctiveness or better habitat required ≥ |
| Same habitat required = |
| Same habitat required = |
| Same habitat required – bespoke compensation option ⚠ |
| Same habitat required – bespoke compensation option ⚠ |
| Same distinctiveness or better habitat required ≥ |
| Same broad habitat or a higher distinctiveness habitat required (≥) |
| Same broad habitat or a higher distinctiveness habitat required (≥) |
| Same habitat required = |
| Same broad habitat or a higher distinctiveness habitat required (≥) |
| Same habitat required = |
| Same habitat required – bespoke compensation option ⚠ |
| Same broad habitat or a higher distinctiveness habitat required (≥) |
| Same broad habitat or a higher distinctiveness habitat required (≥) |
| Same broad habitat or a higher distinctiveness habitat required (≥) |
| Same broad habitat or a higher distinctiveness habitat required (≥) |
| Same broad habitat or a higher distinctiveness habitat required (≥) |
| Same habitat required = |
| Same broad habitat or a higher distinctiveness habitat required (≥) |
| Same habitat required – bespoke compensation option ⚠ |
| Same distinctiveness or better habitat required ≥ |
| Same habitat required = |
| Same distinctiveness or better habitat required ≥ |
| Same broad habitat or a higher distinctiveness habitat required (≥) |
| Same habitat required = |
| Same habitat required – bespoke compensation option ⚠ |
| Same distinctiveness or better habitat required ≥ |
| Same habitat required = |
| Same habitat required = |
| Same habitat required = |
| Same habitat required = |
| Same habitat required = |
| Same habitat required = |
| Same broad habitat or a higher distinctiveness habitat required (≥) |
| Same broad habitat or a higher distinctiveness habitat required (≥) |
| Same habitat required = |
| Same habitat required – bespoke compensation option ⚠ |

| |
|---|
| Same habitat required = |
| Same habitat required = |
| Same distinctiveness or better habitat required ≥ |
| Same distinctiveness or better habitat required ≥ |
| Same habitat required = |
| Same habitat required – bespoke compensation option ⚠ |
| Same habitat required = |
| Same broad habitat or a higher distinctiveness habitat required (≥) |
| Same distinctiveness or better habitat required ≥ |
| Compensation Not Required |
| Same distinctiveness or better habitat required ≥ |
| Same distinctiveness or better habitat required ≥ |
| Compensation Not Required |
| Same broad habitat or a higher distinctiveness habitat required (≥) |
| Compensation Not Required |
| Same distinctiveness or better habitat required ≥ |
| Same distinctiveness or better habitat required ≥ |
| Same distinctiveness or better habitat required ≥ |
| Same distinctiveness or better habitat required ≥ |
| Same broad habitat or a higher distinctiveness habitat required (≥) |
| Same distinctiveness or better habitat required ≥ |
| Same habitat required = |
| Same distinctiveness or better habitat required ≥ |
| Same distinctiveness or better habitat required ≥ |
| Same distinctiveness or better habitat required ≥ |
| Compensation Not Required |
| Same distinctiveness or better habitat required ≥ |
| Same distinctiveness or better habitat required ≥ |
| Same distinctiveness or better habitat required ≥ |
| Same broad habitat or a higher distinctiveness habitat required (≥) |
| Same broad habitat or a higher distinctiveness habitat required (≥) |
| Same habitat required – bespoke compensation option ⚠ |
| Same habitat required – bespoke compensation option ⚠ |
| Same habitat required – bespoke compensation option ⚠ |
| Same habitat required – bespoke compensation option ⚠ |
| Same habitat required – bespoke compensation option ⚠ |
| Same habitat required – bespoke compensation option ⚠ |
| Same habitat required = |
| Same habitat required – bespoke compensation option ⚠ |
| Same habitat required = |
| Same habitat required = |
| Same habitat required = |
| Same habitat required = |
| Same distinctiveness or better habitat required ≥ |
| Same broad habitat or a higher distinctiveness habitat required (≥) |
| Same broad habitat or a higher distinctiveness habitat required (≥) |
| Same broad habitat or a higher distinctiveness habitat required (≥) |
| Same habitat required = |
| Same habitat required = |
| Same habitat required = |
| Same habitat required = |
| Same habitat required – bespoke compensation option ⚠ |
| Same habitat required = |

| |
|---|
| Same habitat required = |
| Same habitat required = |
| Same habitat required – bespoke compensation option ⚠ |
| Same habitat required = |
| Same habitat required – bespoke compensation option ⚠ |
| Same habitat required = |
| Same habitat required – bespoke compensation option ⚠ |
| Same habitat required = |
| Same habitat required – bespoke compensation option ⚠ |
| Same habitat required = |
| Same distinctiveness or better habitat required ≥ |
| Same broad habitat or a higher distinctiveness habitat required (≥) |
| Same habitat required = |
| Same habitat required = |
| Same habitat required = |
| Same habitat required – bespoke compensation option ⚠ |
| Same habitat required = |
| Same habitat required = |
| Same habitat required = |
| Same distinctiveness or better habitat required ≥ |
| Same distinctiveness or better habitat required ≥ |
| Same distinctiveness or better habitat required ≥ |
| Same distinctiveness or better habitat required ≥ |
| Same distinctiveness or better habitat required ≥ |
| Same distinctiveness or better habitat required ≥ |
| Same distinctiveness or better habitat required ≥ |
| Same broad habitat or a higher distinctiveness habitat required (≥) |
| Same habitat required = |
| Same distinctiveness or better habitat required ≥ |
| Same distinctiveness or better habitat required ≥ |
| Same broad habitat or a higher distinctiveness habitat required (≥) |
| Compensation Not Required |

| Technical Difficulty Creation | Multiplier |
|---|---|
| Low | 1 |
| Low | 1 |
| Low | 1 |
| Low | 1 |
| Low | 1 |
| Low | 1 |
| Low | 1 |
| Low | 1 |
| Low | 1 |
| Low | 1 |
| Low | 1 |
| Low | 1 |
| High | 0.33 |
| High | 0.33 |
| High | 0.33 |
| High | 0.33 |
| Low | 1 |
| Low | 1 |
| Low | 1 |
| High | 0.33 |
| Low | 1 |
| High | 0.33 |
| High | 0.33 |
| Low | 1 |
| Low | 1 |
| Low | 1 |
| Low | 1 |
| Medium | 0.67 |
| High | 0.33 |
| Low | 1 |
| High | 0.33 |
| Low | 1 |
| Medium | 0.67 |
| Low | 1 |
| Medium | 0.67 |
| Medium | 0.67 |
| Very High | 0.1 |
| Low | 1 |
| High | 0.33 |
| High | 0.33 |
| High | 0.33 |
| High | 0.33 |
| High | 0.33 |
| Medium | 0.67 |
| Low | 1 |
| Medium | 0.67 |
| Medium | 0.67 |
| Very High | 0.1 |

| | |
|---|---|
| Very High | 0.1 |
| Very High | 0.1 |
| Low | 1 |
| Low | 1 |
| High | 0.33 |
| Very High | 0.1 |
| High | 0.33 |
| Medium | 0.67 |
| Low | 1 |
| Low | 1 |
| Medium | 0.67 |
| Low | 1 |
| Low | 1 |
| Medium | 0.67 |
| Low | 1 |
| Low | 1 |
| Medium | 0.67 |
| Medium | 0.67 |
| Low | 1 |
| Medium | 0.67 |
| Low | 1 |
| Medium | 0.67 |
| Low | 1 |
| Medium | 0.67 |
| Medium | 0.67 |
| Low | 1 |
| Low | 1 |
| Low | 1 |
| Low | 1 |
| Low | 1 |
| Low | 1 |
| Very High | 0.1 |
| Very High | 0.1 |
| High | 0.33 |
| Very High | 0.1 |
| Very High | 0.1 |
| High | 0.33 |
| Medium | 0.67 |
| Very High | 0.1 |
| High | 0.33 |
| High | 0.33 |
| High | 0.33 |
| High | 0.33 |
| Low | 1 |
| Medium | 0.67 |
| Low | 1 |
| Low | 1 |
| Medium | 0.67 |
| High | 0.33 |
| High | 0.33 |
| Medium | 0.67 |
| Very High | 0.1 |
| High | 0.33 |

| | |
|---|---|
| Medium | 0.67 |
| High | 0.33 |
| Very High | 0.1 |
| High | 0.33 |
| Very High | 0.1 |
| High | 0.33 |
| Very High | 0.1 |
| High | 0.33 |
| Very High | 0.1 |
| High | 0.33 |
| High | 0.33 |
| Medium | 0.67 |
| High | 0.33 |
| High | 0.33 |
| High | 0.33 |
| Very High | 0.1 |
| High | 0.33 |
| High | 0.33 |
| High | 0.33 |
| Medium | 0.67 |
| High | 0.33 |
| Medium | 0.67 |
| High | 0.33 |
| High | 0.33 |
| High | 0.33 |
| High | 0.33 |
| Medium | 0.67 |
| High | 0.33 |
| Medium | 0.67 |
| Medium | 0.67 |
| Medium | 0.67 |
| Low | 1 |

| Technical Difficulty Enhancement | Multiplier |
|---|---|
| Low | 1 |
| Low | 1 |
| Low | 1 |
| Low | 1 |
| Low | 1 |
| Low | 1 |
| Low | 1 |
| Low | 1 |
| Low | 1 |
| Low | 1 |
| Medium | 0.67 |
| Low | 1 |
| Medium | 0.67 |
| High | 0.33 |
| High | 0.33 |
| Medium | 0.67 |
| Low | 1 |
| Low | 1 |
| Low | 1 |
| High | 0.33 |
| Low | 1 |
| High | 0.33 |
| Medium | 0.67 |
| Low | 1 |
| Low | 1 |
| Low | 1 |
| Low | 1 |
| Low | 1 |
| Medium | 0.67 |
| Low | 1 |
| High | 0.33 |
| Low | 1 |
| Low | 1 |
| Low | 1 |
| Low | 1 |
| Medium | 0.67 |
| High | 0.33 |
| High | 0.33 |
| High | 0.33 |
| Medium | 0.67 |
| High | 0.33 |
| High | 0.33 |
| High | 0.33 |
| Medium | 0.67 |
| Medium | 0.67 |
| Medium | 0.67 |
| Medium | 0.67 |
| Medium | 0.67 |

| | |
|---|---|
| Medium | 0.67 |
| Medium | 0.67 |
| Medium | 0.67 |
| Medium | 0.67 |
| Low | 1 |
| Medium | 0.67 |
| Medium | 0.67 |
| Medium | 0.67 |
| Low | 1 |
| Low | 1 |
| Low | 1 |
| Low | 1 |
| Low | 1 |
| Low | 1 |
| Low | 1 |
| Low | 1 |
| Medium | 0.67 |
| Medium | 0.67 |
| Low | 1 |
| Medium | 0.67 |
| Low | 1 |
| Medium | 0.67 |
| Low | 1 |
| Low | 1 |
| Medium | 0.67 |
| Low | 1 |
| Low | 1 |
| Low | 1 |
| Low | 1 |
| Low | 1 |
| Low | 1 |
| High | 0.33 |
| High | 0.33 |
| High | 0.33 |
| High | 0.33 |
| High | 0.33 |
| High | 0.33 |
| Medium | 0.67 |
| High | 0.33 |
| Low | 1 |
| High | 0.33 |
| High | 0.33 |
| High | 0.33 |
| Low | 1 |
| Medium | 0.67 |
| Low | 1 |
| Low | 1 |
| Medium | 0.67 |
| High | 0.33 |
| High | 0.33 |
| Medium | 0.67 |
| High | 0.33 |
| Low | 1 |

| | |
|---|---|
| Medium | 0.67 |
| Medium | 0.67 |
| Medium | 0.67 |
| Medium | 0.67 |
| Medium | 0.67 |
| Medium | 0.67 |
| Medium | 0.67 |
| Medium | 0.67 |
| Medium | 0.67 |
| Medium | 0.67 |
| Medium | 0.67 |
| Medium | 0.67 |
| Medium | 0.67 |
| Medium | 0.67 |
| High | 0.33 |
| High | 0.33 |
| Medium | 0.67 |
| Medium | 0.67 |
| Medium | 0.67 |
| Medium | 0.67 |
| Medium | 0.67 |
| Medium | 0.67 |
| Medium | 0.67 |
| Medium | 0.67 |
| High | 0.33 |
| Medium | 0.67 |
| Medium | 0.67 |
| Medium | 0.67 |
| Medium | 0.67 |
| Medium | 0.67 |
| Medium | 0.67 |
| Low | 1 |

| Basic Description | Condition Assessment Notes | Irreplaceable |
|---|---|---|
| | | No |
| | | No |
| | | No |

| | | |
|---|---|---|
| | | Yes |
| | | No |
| | | No |
| | | No |
| | | No |
| | | Yes |
| | | No |
| | | No |
| | | No |
| | | No |
| | | No |
| | | No |
| | | No |
| | | No |
| | | No |
| | | No |
| | | No |
| | | No |
| | | No |
| | | No |
| | | No |
| | | No |
| | | No |
| | | No |
| | | No |
| | | No |
| | | No |
| Justify why not Open Mosaic | | No |
| Justify why not Open Mosaic | | No |
| | | No |
| | | Yes/No |
| | | Yes/No |
| | | Yes |
| | | No |
| | | Yes/No |
| | | Yes/No |
| | | No |
| | | No |
| | | No |
| | | No |
| | | Yes/No |
| | | Yes/No |
| | | Yes/No |
| | | Yes/No |
| | | Yes/No |
| | | Yes/No |
| | | Yes/No |
| | | Yes/No |
| | | Yes/No |
| | | Yes/No |
| | | Yes/No |
| | | Yes/No |
| | | Yes/No |
| | | Yes/No |

| | | |
|---|---|---|
| | | No |
| | | No |
| | | No |
| | | No |
| | | No |
| | | No |
| | | No |
| | | No |
| | | No |
| | | Yes/No |
| For these habitats the artificial | | Yes/No |
| | | No |
| | | No |
| | | No |
| | | No |
| | | No |
| | | No |
| | | No |
| | | No |
| Artificial sedimentary habitats | | No |
| See above | | No |
| See above | | No |
| See above | | No |
| See above | | No |
| See basic description for 'Artificial | | No |
| See basic description for 'Artificial | | No |
| | | No |
| | | No |
| Artificial hard structures are man- | | No |
| Where man-made materials are | | No |
| Where natural materials (most | | No |
| Area footprint of watercourse | | No |

| Distinctiveness category |
| --- |
| V.High |
| High |
| Medium |
| Low |
| V.Low |
| Irreplaceable Habitats |

Distinctive

| Distinctiveness score |
| --- |
| 8 |
| 6 |
| 4 |
| 2 |
| 0 |
| |

eness categories

| Suggested action |
| --- |
| Same habitat required – bespoke compensation option ⚠ |
| Same habitat required = |
| Same broad habitat or a higher distinctiveness habitat required (≥) |
| Same distinctiveness or better habitat required ≥ |
| Compensation Not Required |
| Bespoke compensation likely to be required |

| Co |
| --- |
| **Condition Multiplier** |
| Good |
| Fairly Good |
| Moderate |
| Fairly Poor |
| Poor |
| Condition Assessment N/A |
| N/A - Other |

ndition categories

| Condition Assessment Score |
| --- |
| 3 |
| 2.5 |
| 2 |
| 1.5 |
| 1 |
| 1 |
| 0 |

| Bespoke Compensation For Unacceptable Losses Agreed |
| --- |
| Yes |
| No |
| Pending |

| Broad Habitats |
| --- |
| Cropland |
| Grassland |
| Heathland and shrub |
| Lakes |
| Sparsely vegetated land |
| Urban |
| Wetland |
| Woodland and forest |
| Coastal lagoons |
| Rocky shore |
| Coastal saltmarsh |
| Intertidal sediment |
| Intertidal hard structures |
| Watercourse footprint |
| Individual trees |

| Broad Habitats |
| --- |
| Cropland |
| Grassland |
| Heathland and shrub |
| Lakes |
| Sparsely vegetated land |
| Urban |
| Wetland |
| Woodland and forest |
| Coastal lagoons |
| Rocky shore |
| Coastal saltmarsh |
| Intertidal sediment |
| Intertidal hard structures |
| Watercourse footprint |
| Individual trees |

| Broad Habitats |
| --- |
| Cropland |
| Grassland |

| |
|---|
| Heathland and shrub |
| Lakes |
| Sparsely vegetated land |
| Urban |
| Wetland |
| Woodland and forest |
| Coastal lagoons |
| Rocky shore |
| Coastal saltmarsh |
| Intertidal sediment |
| Intertidal hard structures |
| Watercourse footprint |
| Individual trees |

| Conditional Broad Habitat Label |
| --- |
| Cropland |
| Grassland |
| Heathland_and_shrub |
| Lakes |
| Sparsely_vegetated_land |
| Urban |
| Wetland |
| Woodland_and_forest |
| Coastal_lagoons |
| Rocky_shore |
| Coastal_saltmarsh |
| Intertidal_sediment |
| Intertidal_hard_structures |
| Watercourse_footprint |
| Individual_trees |

**Creation**

| Conditional Broad Habitat Label |
| --- |
| Cropland |
| Grassland |
| Heathland_and_shrub |
| Lakes |
| Sparsely_vegetated_land |
| Urban |
| Wetland |
| Woodland_and_forest_2 |
| Coastal_lagoons |
| Rocky_shore |
| Coastal_saltmarsh |
| Intertidal_sediment |
| Intertidal_hard_structures |
| Watercourse_footprint |
| Individual_trees |

**Enhancement**

| Conditional Broad Habitat Label |
| --- |
| Cropland |
| Grassland |

| |
|---|
| Heathland_and_shrub |
| Lakes |
| Sparsely_vegetated_land |
| Urban |
| Wetland |
| Woodland_and_forest_3 |
| Coastal_lagoons |
| Rocky_shore |
| Coastal_saltmarsh |
| Intertidal_sediment |
| Intertidal_hard_structures |
| Watercourse_footprint |
| Individual_trees |

Return To Start

| 1 |
| --- |
| **Habitat Description** |
| Cropland - Arable field margins cultivated annually |
| Cropland - Arable field margins game bird mix |
| Cropland - Arable field margins pollen and nectar |
| Cropland - Arable field margins tussocky |
| Cropland - Cereal crops |
| Cropland - Winter stubble |
| Cropland - Horticulture |
| Cropland - Intensive orchards |
| Cropland - Non-cereal crops |
| Cropland - Temporary grass and clover leys |
| Grassland - Traditional orchards |
| Grassland - Bracken |
| Grassland - Floodplain wetland mosaic and CFGM |
| Grassland - Lowland calcareous grassland |
| Grassland - Lowland dry acid grassland |
| Grassland - Lowland meadows |
| Grassland - Modified grassland |
| Grassland - Other lowland acid grassland |
| Grassland - Other neutral grassland |
| Grassland - Tall herb communities (H6430) |
| Grassland - Upland acid grassland |
| Grassland - Upland calcareous grassland |
| Grassland - Upland hay meadows |
| Heathland and shrub - Blackthorn scrub |
| Heathland and shrub - Bramble scrub |
| Heathland and shrub - Gorse scrub |
| Heathland and shrub - Hawthorn scrub |
| Heathland and shrub - Hazel scrub |
| Heathland and shrub - Lowland heathland |
| Heathland and shrub - Mixed scrub |
| Heathland and shrub - Mountain heaths and willow scrub |
| Heathland and shrub - Rhododendron scrub |
| Heathland and shrub - Dunes with sea buckthorn (H2160) |
| Heathland and shrub - Other sea buckthorn scrub |
| Heathland and shrub - Willow scrub |
| Heathland and shrub - Upland heathland |

| |
|---|
| Lakes - Aquifer fed naturally fluctuating water bodies |
| Lakes - Ornamental lake or pond |
| Lakes - High alkalinity lakes |
| Lakes - Low alkalinity lakes |
| Lakes - Marl lakes |
| Lakes - Moderate alkalinity lakes |
| Lakes - Peat lakes |
| Lakes - Ponds (priority habitat) |
| Lakes - Ponds (non-priority habitat) |
| Lakes - Reservoirs |
| Lakes - Temporary lakes ponds and pools (H3170) |
| Sparsely vegetated land - Calaminarian grasslands |
| Sparsely vegetated land - Coastal sand dunes |
| Sparsely vegetated land - Coastal vegetated shingle |
| Sparsely vegetated land - Ruderal/Ephemeral |
| Sparsely vegetated land - Tall forbs |
| Sparsely vegetated land - Inland rock outcrop and scree habitats |
| Sparsely vegetated land - Limestone pavement |
| Sparsely vegetated land - Maritime cliff and slopes |
| Sparsely vegetated land - Other inland rock and scree |
| Urban - Allotments |
| Urban - Artificial unvegetated, unsealed surface |
| Urban - Bioswale |
| Urban - Intensive green roof |
| Urban - Built linear features |
| Urban - Cemeteries and churchyards |
| Urban - Developed land; sealed surface |
| Urban - Other green roof |
| Urban - Facade-bound green wall |
| Urban - Ground based green wall |
| Urban - Ground level planters |
| Urban - Biodiverse green roof |
| Urban - Introduced shrub |
| Urban - Open mosaic habitats on previously developed land |
| Urban - Rain garden |
| Urban - Actively worked sand pit quarry or open cast mine |
| Individual trees - Urban tree |
| Urban - Sustainable drainage system |
| Urban - Unvegetated garden |
| Urban - Vacant or derelict land |
| Urban - Bare ground |
| Urban - Vegetated garden |
| Wetland - Blanket bog |
| Wetland - Depressions on peat substrates (H7150) |
| Wetland - Fens (upland and lowland) |
| Wetland - Lowland raised bog |
| Wetland - Oceanic valley mire[1] (D2.1) |
| Wetland - Purple moor grass and rush pastures |
| Wetland - Reedbeds |
| Wetland - Transition mires and quaking bogs (H7140) |
| Woodland and forest - Felled |

| |
|---|
| Woodland and forest - Lowland beech and yew woodland |
| Woodland and forest - Lowland mixed deciduous woodland |
| Woodland and forest - Native pine woodlands |
| Woodland and forest - Other coniferous woodland |
| Woodland and forest - Other Scot's pine woodland |
| Woodland and forest - Other woodland; broadleaved |
| Woodland and forest - Other woodland; mixed |
| Woodland and forest - Upland birchwoods |
| Woodland and forest - Upland mixed ashwoods |
| Woodland and forest - Upland oakwood |
| Woodland and forest - Wet woodland |
| Woodland and forest - Wood-pasture and parkland |
| Coastal lagoons - Coastal lagoons |
| Rocky shore - High energy littoral rock |
| Rocky shore - High energy littoral rock - on peat, clay or chalk |
| Rocky shore - Moderate energy littoral rock |
| Rocky shore - Moderate energy littoral rock - on peat, clay or chalk |
| Rocky shore - Low energy littoral rock |
| Rocky shore - Low energy littoral rock - on peat, clay or chalk |
| Rocky shore - Features of littoral rock |
| Rocky shore - Features of littoral rock - on peat, clay or chalk |
| Intertidal sediment - Littoral coarse sediment |
| Intertidal sediment - Littoral mud |
| Intertidal sediment - Littoral mixed sediments |
| Coastal saltmarsh - Saltmarshes and saline reedbeds |
| Coastal saltmarsh - Artificial saltmarshes and saline reedbeds |
| Intertidal sediment - Littoral seagrass |
| Intertidal sediment - Littoral seagrass on peat, clay or chalk |
| Intertidal sediment - Littoral biogenic reefs - Mussels |
| Intertidal sediment - Littoral biogenic reefs - Sabellaria |
| Intertidal sediment - Features of littoral sediment |
| Intertidal sediment - Artificial littoral coarse sediment |
| Intertidal sediment - Artificial littoral mud |
| Intertidal sediment - Artificial littoral sand |
| Intertidal sediment - Artificial littoral muddy sand |
| Intertidal sediment - Artificial littoral mixed sediments |
| Intertidal sediment - Artificial littoral seagrass |
| Intertidal sediment - Artificial littoral biogenic reefs |
| Intertidal sediment - Littoral sand |
| Intertidal sediment - Littoral muddy sand |
| Intertidal hard structures - Artificial hard structures |
| Intertidal hard structures - Artificial features of hard structures |
| Intertidal hard structures - Artificial hard structures with integrated greening of grey infrastructure (IGGI) |
| Watercourse footprint - Watercourse footprint |
| Individual trees - Rural tree |
| 0 |
| 0 |
| 0 |
| 0 |
| 0 |

# Hedgerows and lines of trees

| 1 |
| --- |
| **Hedgerow type** |
| Species-rich native hedgerow with trees - associated with bank or ditch |
| Species-rich native hedgerow with trees |
| Species-rich native hedgerow - associated with bank or ditch |
| Native hedgerow with trees - associated with bank or ditch |
| Species-rich native hedgerow |
| Native hedgerow - associated with bank or ditch |
| Native hedgerow with trees |
| Ecologically valuable line of trees |
| Ecologically valuable line of trees - associated with bank or ditch |
| Native hedgerow |
| Line of trees |
| Line of trees - associated with bank or ditch |
| Non-native and ornamental hedgerow |

# Watercourses

| 1 |
| --- |
| **Watercourse type** |
| Priority habitat |
| Other rivers and streams |
| Ditches |
| Canals |
| Culvert |

| 2 | 2 |
|---|---|
| **Group** | **Distinctiveness** |
| Cropland | Medium |
| Cropland | Medium |
| Cropland | Medium |
| Cropland | Medium |
| Cropland | Low |
| Cropland | Low |
| Cropland | Low |
| Cropland | Low |
| Cropland | Low |
| Cropland | Low |
| Grassland | High |
| Grassland | Low |
| Grassland | High |
| Grassland | High |
| Grassland | V.High |
| Grassland | V.High |
| Grassland | Low |
| Grassland | Medium |
| Grassland | Medium |
| Grassland | High |
| Grassland | Medium |
| Grassland | High |
| Grassland | V.High |
| Heathland and shrub | Medium |
| Heathland and shrub | Medium |
| Heathland and shrub | Medium |
| Heathland and shrub | Medium |
| Heathland and shrub | Medium |
| Heathland and shrub | High |
| Heathland and shrub | Medium |
| Heathland and shrub | V.High |
| Heathland and shrub | Low |
| Heathland and shrub | High |
| Heathland and shrub | Low |
| Heathland and shrub | Medium |
| Heathland and shrub | High |

| | |
|---|---|
| Lakes | V.High |
| Lakes | Low |
| Lakes | High |
| Lakes | High |
| Lakes | High |
| Lakes | High |
| Lakes | High |
| Lakes | High |
| Lakes | Medium |
| Lakes | Medium |
| Lakes | High |
| Sparsely vegetated land | V.High |
| Sparsely vegetated land | High |
| Sparsely vegetated land | High |
| Sparsely vegetated land | Low |
| Sparsely vegetated land | Low |
| Sparsely vegetated land | High |
| Sparsely vegetated land | V.High |
| Sparsely vegetated land | High |
| Sparsely vegetated land | Medium |
| Urban | Low |
| Urban | V.Low |
| Urban | Low |
| Urban | Low |
| Urban | V.Low |
| Urban | Medium |
| Urban | V.Low |
| Urban | Low |
| Urban | Low |
| Urban | Low |
| Urban | Low |
| Urban | Medium |
| Urban | Low |
| Urban | High |
| Urban | Low |
| Urban | Low |
| Individual trees | Medium |
| Urban | Low |
| Urban | V.Low |
| Urban | Low |
| Urban | Low |
| Urban | Low |
| Wetland | V.High |
| Wetland | V.High |
| Wetland | V.High |
| Wetland | V.High |
| Wetland | V.High |
| Wetland | V.High |
| Wetland | High |
| Wetland | V.High |
| Woodland and forest | High |

| | |
|---|---|
| Woodland and forest | High |
| Woodland and forest | High |
| Woodland and forest | High |
| Woodland and forest | Low |
| Woodland and forest | Medium |
| Woodland and forest | Medium |
| Woodland and forest | Medium |
| Woodland and forest | High |
| Woodland and forest | High |
| Woodland and forest | High |
| Woodland and forest | High |
| Woodland and forest | V.High |
| Coastal lagoons | High |
| Rocky shore | High |
| Rocky shore | V.High |
| Rocky shore | High |
| Rocky shore | V.High |
| Rocky shore | High |
| Rocky shore | V.High |
| Rocky shore | High |
| Rocky shore | V.High |
| Intertidal sediment | Medium |
| Intertidal sediment | High |
| Intertidal sediment | High |
| Coastal saltmarsh | High |
| Coastal saltmarsh | Low |
| Intertidal sediment | High |
| Intertidal sediment | V.High |
| Intertidal sediment | High |
| Intertidal sediment | High |
| Intertidal sediment | High |
| Intertidal sediment | Low |
| Intertidal sediment | Low |
| Intertidal sediment | Low |
| Intertidal sediment | Low |
| Intertidal sediment | Low |
| Intertidal sediment | Low |
| Intertidal sediment | Low |
| Intertidal sediment | Medium |
| Intertidal sediment | High |
| Intertidal hard structures | Low |
| Intertidal hard structures | Low |
| Intertidal hard structures | Medium |
| Watercourse footprint | V.Low |
| Individual trees | Medium |
| 0 | 0 |
| 0 | 0 |
| 0 | 0 |
| 0 | 0 |
| 0 | 0 |

| 2 | 3 |
|---|---|
| **Group** | **Distinctiveness** |
| Hedgerow | V.High |
| Hedgerow | High |
| Hedgerow | High |
| Hedgerow | High |
| Hedgerow | Medium |
| Hedgerow | Medium |
| Hedgerow | Medium |
| Hedgerow | Medium |
| Hedgerow | Medium |
| Hedgerow | Low |
| Hedgerow | Low |
| Hedgerow | Low |
| Hedgerow | V.Low |

| 2 | 3 |
|---|---|
| **Group** | **Distinctiveness** |
| Watercourses | V.High |
| Watercourses | High |
| Watercourses | Medium |
| Watercourses | Medium |
| Watercourses | Low |

| 3 | 4 |
|---|---|
| **Trading Notes** | **Existing area baseline on-site** |
| Same broad habitat or a higher distinctiveness habitat required (≥) | 0.00 |
| Same broad habitat or a higher distinctiveness habitat required (≥) | 0.00 |
| Same broad habitat or a higher distinctiveness habitat required (≥) | 0.00 |
| Same broad habitat or a higher distinctiveness habitat required (≥) | 0.00 |
| Same distinctiveness or better habitat required ≥ | 0.00 |
| Same distinctiveness or better habitat required ≥ | 0.00 |
| Same distinctiveness or better habitat required ≥ | 0.00 |
| Same distinctiveness or better habitat required ≥ | 0.00 |
| Same distinctiveness or better habitat required ≥ | 0.00 |
| Same distinctiveness or better habitat required ≥ | 0.00 |
| Same habitat required = | 0.00 |
| Same distinctiveness or better habitat required ≥ | 0.00 |
| Same habitat required = | 0.00 |
| Same habitat required = | 0.00 |
| Same habitat required – bespoke compensation option ⚠ | 0.00 |
| Same habitat required – bespoke compensation option ⚠ | 0.00 |
| Same distinctiveness or better habitat required ≥ | 0.84 |
| Same broad habitat or a higher distinctiveness habitat required (≥) | 0.00 |
| Same broad habitat or a higher distinctiveness habitat required (≥) | 0.00 |
| Same habitat required = | 0.00 |
| Same broad habitat or a higher distinctiveness habitat required (≥) | 0.00 |
| Same habitat required = | 0.00 |
| Same habitat required – bespoke compensation option ⚠ | 0.00 |
| Same broad habitat or a higher distinctiveness habitat required (≥) | 0.00 |
| Same broad habitat or a higher distinctiveness habitat required (≥) | 0.00 |
| Same broad habitat or a higher distinctiveness habitat required (≥) | 0.00 |
| Same broad habitat or a higher distinctiveness habitat required (≥) | 0.00 |
| Same habitat required = | 0.00 |
| Same broad habitat or a higher distinctiveness habitat required (≥) | 0.00 |
| Same habitat required – bespoke compensation option ⚠ | 0.00 |
| Same distinctiveness or better habitat required ≥ | 0.00 |
| Same habitat required = | 0.00 |
| Same distinctiveness or better habitat required ≥ | 0.00 |
| Same broad habitat or a higher distinctiveness habitat required (≥) | 0.00 |
| Same habitat required = | 0.00 |

| | |
|---|---|
| Same habitat required – bespoke compensation option ⚠ | 0.00 |
| Same distinctiveness or better habitat required ≥ | 0.00 |
| Same habitat required = | 0.00 |
| Same habitat required = | 0.00 |
| Same habitat required = | 0.00 |
| Same habitat required = | 0.00 |
| Same habitat required = | 0.00 |
| Same habitat required = | 0.00 |
| Same broad habitat or a higher distinctiveness habitat required (≥) | 0.04 |
| Same broad habitat or a higher distinctiveness habitat required (≥) | 0.00 |
| Same habitat required = | 0.00 |
| Same habitat required – bespoke compensation option ⚠ | 0.00 |
| Same habitat required = | 0.00 |
| Same habitat required = | 0.00 |
| Same distinctiveness or better habitat required ≥ | 0.00 |
| Same distinctiveness or better habitat required ≥ | 0.00 |
| Same habitat required = | 0.00 |
| Same habitat required – bespoke compensation option ⚠ | 0.00 |
| Same habitat required = | 0.00 |
| Same broad habitat or a higher distinctiveness habitat required (≥) | 0.00 |
| Same distinctiveness or better habitat required ≥ | 0.00 |
| Compensation Not Required | 0.03 |
| Same distinctiveness or better habitat required ≥ | 0.00 |
| Same distinctiveness or better habitat required ≥ | 0.00 |
| Compensation Not Required | 0.00 |
| Same broad habitat or a higher distinctiveness habitat required (≥) | 0.00 |
| Compensation Not Required | 0.61 |
| Same distinctiveness or better habitat required ≥ | 0.00 |
| Same distinctiveness or better habitat required ≥ | 0.00 |
| Same distinctiveness or better habitat required ≥ | 0.00 |
| Same distinctiveness or better habitat required ≥ | 0.00 |
| Same broad habitat or a higher distinctiveness habitat required (≥) | 0.00 |
| Same distinctiveness or better habitat required ≥ | 0.00 |
| Same habitat required = | 0.00 |
| Same distinctiveness or better habitat required ≥ | 0.00 |
| Same distinctiveness or better habitat required ≥ | 0.00 |
| Same broad habitat or a higher distinctiveness habitat required (≥) | 0.00 |
| Same distinctiveness or better habitat required ≥ | 0.00 |
| Compensation Not Required | 0.00 |
| Same distinctiveness or better habitat required ≥ | 0.00 |
| Same distinctiveness or better habitat required ≥ | 0.00 |
| Same distinctiveness or better habitat required ≥ | 0.11 |
| Same habitat required – bespoke compensation option ⚠ | 0.00 |
| Same habitat required – bespoke compensation option ⚠ | 0.00 |
| Same habitat required – bespoke compensation option ⚠ | 0.00 |
| Same habitat required – bespoke compensation option ⚠ | 0.00 |
| Same habitat required – bespoke compensation option ⚠ | 0.00 |
| Same habitat required – bespoke compensation option ⚠ | 0.00 |
| Same habitat required = | 0.00 |
| Same habitat required – bespoke compensation option ⚠ | 0.00 |
| Same habitat required = | 0.00 |

| | |
|---|---|
| Same habitat required = | 0.00 |
| Same habitat required = | 0.00 |
| Same habitat required = | 0.00 |
| Same distinctiveness or better habitat required ≥ | 0.00 |
| Same broad habitat or a higher distinctiveness habitat required (≥) | 0.00 |
| Same broad habitat or a higher distinctiveness habitat required (≥) | 0.01 |
| Same broad habitat or a higher distinctiveness habitat required (≥) | 0.00 |
| Same habitat required = | 0.00 |
| Same habitat required = | 0.00 |
| Same habitat required = | 0.00 |
| Same habitat required = | 0.00 |
| Same habitat required – bespoke compensation option ⚠ | 0.00 |
| Same habitat required = | 0.00 |
| Same habitat required = | 0.00 |
| Same habitat required – bespoke compensation option ⚠ | 0.00 |
| Same habitat required = | 0.00 |
| Same habitat required – bespoke compensation option ⚠ | 0.00 |
| Same habitat required = | 0.00 |
| Same habitat required – bespoke compensation option ⚠ | 0.00 |
| Same habitat required = | 0.00 |
| Same habitat required – bespoke compensation option ⚠ | 0.00 |
| Same broad habitat or a higher distinctiveness habitat required (≥) | 0.00 |
| Same habitat required = | 0.00 |
| Same habitat required = | 0.00 |
| Same habitat required = | 0.00 |
| Same distinctiveness or better habitat required ≥ | 0.00 |
| Same habitat required = | 0.00 |
| Same habitat required – bespoke compensation option ⚠ | 0.00 |
| Same habitat required = | 0.00 |
| Same habitat required = | 0.00 |
| Same habitat required = | 0.00 |
| Same distinctiveness or better habitat required ≥ | 0.00 |
| Same distinctiveness or better habitat required ≥ | 0.00 |
| Same distinctiveness or better habitat required ≥ | 0.00 |
| Same distinctiveness or better habitat required ≥ | 0.00 |
| Same distinctiveness or better habitat required ≥ | 0.00 |
| Same distinctiveness or better habitat required ≥ | 0.00 |
| Same distinctiveness or better habitat required ≥ | 0.00 |
| Same broad habitat or a higher distinctiveness habitat required (≥) | 0.00 |
| Same habitat required = | 0.00 |
| Same distinctiveness or better habitat required ≥ | 0.00 |
| Same distinctiveness or better habitat required ≥ | 0.00 |
| Same broad habitat or a higher distinctiveness habitat required (≥) | 0.00 |
| Compensation Not Required | 0.00 |
| Same broad habitat or a higher distinctiveness habitat required (≥) | 0.08 |
| 0 | 0.00 |
| 0 | 0.00 |
| 0 | 0.00 |
| 0 | 0.00 |
| 0 | 0.00 |

| 4 | 5 |
|---|---|
| **Trading Notes** | **Existing length baseline on-site** |
| Like for like | 0.00 |
| Like for like or better | 0.00 |
| Like for like or better | 0.00 |
| Like for like or better | 0.00 |
| Same distinctiveness band or better | 0.00 |
| Same distinctiveness band or better | 0.00 |
| Same distinctiveness band or better | 0.00 |
| Same distinctiveness band or better | 0.00 |
| Same distinctiveness band or better | 0.00 |
| Same distinctiveness band or better | 0.15 |
| Same distinctiveness band or better | 0.06 |
| Same distinctiveness band or better | 0.00 |
| Same distinctiveness band or better | 0.00 |

| 4 | 5 |
|---|---|
| **Trading Notes** | **Existing length baseline on-site** |
| Loss Unacceptable | 0.00 |
| Avoid | 0.00 |
| Avoid, Mitigate or Compensate | 0.00 |
| Avoid, Mitigate or Compensate | 0.00 |
| Mitigate or Compensate | 0.00 |

| 5 | 6 | 7 | 8 | 9 |
|---|---|---|---|---|
| **Existing units baseline on-site** | **Existing area retained on-site** | **Existing units retained on-site** | **Existing area lost on-site** | **Existing units lost baseline on-site** |
| 0.00 | 0.00 | 0.00 | 0.00 | 0.00 |
| 0.00 | 0.00 | 0.00 | 0.00 | 0.00 |
| 0.00 | 0.00 | 0.00 | 0.00 | 0.00 |
| 0.00 | 0.00 | 0.00 | 0.00 | 0.00 |
| 0.00 | 0.00 | 0.00 | 0.00 | 0.00 |
| 0.00 | 0.00 | 0.00 | 0.00 | 0.00 |
| 0.00 | 0.00 | 0.00 | 0.00 | 0.00 |
| 0.00 | 0.00 | 0.00 | 0.00 | 0.00 |
| 0.00 | 0.00 | 0.00 | 0.00 | 0.00 |
| 0.00 | 0.00 | 0.00 | 0.00 | 0.00 |
| 0.00 | 0.00 | 0.00 | 0.00 | 0.00 |
| 0.00 | 0.00 | 0.00 | 0.00 | 0.00 |
| 0.00 | 0.00 | 0.00 | 0.00 | 0.00 |
| 0.00 | 0.00 | 0.00 | 0.00 | 0.00 |
| 0.00 | 0.00 | 0.00 | 0.00 | 0.00 |
| 1.68 | 0.00 | 0.00 | 0.84 | 1.68 |
| 0.00 | 0.00 | 0.00 | 0.00 | 0.00 |
| 0.00 | 0.00 | 0.00 | 0.00 | 0.00 |
| 0.00 | 0.00 | 0.00 | 0.00 | 0.00 |
| 0.00 | 0.00 | 0.00 | 0.00 | 0.00 |
| 0.00 | 0.00 | 0.00 | 0.00 | 0.00 |
| 0.00 | 0.00 | 0.00 | 0.00 | 0.00 |
| 0.00 | 0.00 | 0.00 | 0.00 | 0.00 |
| 0.00 | 0.00 | 0.00 | 0.00 | 0.00 |
| 0.00 | 0.00 | 0.00 | 0.00 | 0.00 |
| 0.00 | 0.00 | 0.00 | 0.00 | 0.00 |
| 0.00 | 0.00 | 0.00 | 0.00 | 0.00 |
| 0.00 | 0.00 | 0.00 | 0.00 | 0.00 |
| 0.00 | 0.00 | 0.00 | 0.00 | 0.00 |
| 0.00 | 0.00 | 0.00 | 0.00 | 0.00 |
| 0.00 | 0.00 | 0.00 | 0.00 | 0.00 |
| 0.00 | 0.00 | 0.00 | 0.00 | 0.00 |
| 0.00 | 0.00 | 0.00 | 0.00 | 0.00 |

| | | | | |
|---|---|---|---|---|
| 0.00 | 0.00 | 0.00 | 0.00 | 0.00 |
| 0.00 | 0.00 | 0.00 | 0.00 | 0.00 |
| 0.00 | 0.00 | 0.00 | 0.00 | 0.00 |
| 0.00 | 0.00 | 0.00 | 0.00 | 0.00 |
| 0.00 | 0.00 | 0.00 | 0.00 | 0.00 |
| 0.00 | 0.00 | 0.00 | 0.00 | 0.00 |
| 0.00 | 0.00 | 0.00 | 0.00 | 0.00 |
| 0.00 | 0.00 | 0.00 | 0.00 | 0.00 |
| 0.17 | 0.04 | 0.17 | 0.00 | 0.00 |
| 0.00 | 0.00 | 0.00 | 0.00 | 0.00 |
| 0.00 | 0.00 | 0.00 | 0.00 | 0.00 |
| 0.00 | 0.00 | 0.00 | 0.00 | 0.00 |
| 0.00 | 0.00 | 0.00 | 0.00 | 0.00 |
| 0.00 | 0.00 | 0.00 | 0.00 | 0.00 |
| 0.00 | 0.00 | 0.00 | 0.00 | 0.00 |
| 0.00 | 0.00 | 0.00 | 0.00 | 0.00 |
| 0.00 | 0.00 | 0.00 | 0.00 | 0.00 |
| 0.00 | 0.00 | 0.00 | 0.00 | 0.00 |
| 0.00 | 0.00 | 0.00 | 0.00 | 0.00 |
| 0.00 | 0.00 | 0.00 | 0.00 | 0.00 |
| 0.00 | 0.00 | 0.00 | 0.00 | 0.00 |
| 0.00 | 0.00 | 0.00 | 0.03 | 0.00 |
| 0.00 | 0.00 | 0.00 | 0.00 | 0.00 |
| 0.00 | 0.00 | 0.00 | 0.00 | 0.00 |
| 0.00 | 0.00 | 0.00 | 0.00 | 0.00 |
| 0.00 | 0.00 | 0.00 | 0.00 | 0.00 |
| 0.00 | 0.00 | 0.00 | 0.61 | 0.00 |
| 0.00 | 0.00 | 0.00 | 0.00 | 0.00 |
| 0.00 | 0.00 | 0.00 | 0.00 | 0.00 |
| 0.00 | 0.00 | 0.00 | 0.00 | 0.00 |
| 0.00 | 0.00 | 0.00 | 0.00 | 0.00 |
| 0.00 | 0.00 | 0.00 | 0.00 | 0.00 |
| 0.00 | 0.00 | 0.00 | 0.00 | 0.00 |
| 0.00 | 0.00 | 0.00 | 0.00 | 0.00 |
| 0.00 | 0.00 | 0.00 | 0.00 | 0.00 |
| 0.00 | 0.00 | 0.00 | 0.00 | 0.00 |
| 0.00 | 0.00 | 0.00 | 0.00 | 0.00 |
| 0.00 | 0.00 | 0.00 | 0.00 | 0.00 |
| 0.00 | 0.00 | 0.00 | 0.00 | 0.00 |
| 0.00 | 0.00 | 0.00 | 0.00 | 0.00 |
| 0.00 | 0.00 | 0.00 | 0.00 | 0.00 |
| 0.22 | 0.00 | 0.00 | 0.11 | 0.22 |
| 0.00 | 0.00 | 0.00 | 0.00 | 0.00 |
| 0.00 | 0.00 | 0.00 | 0.00 | 0.00 |
| 0.00 | 0.00 | 0.00 | 0.00 | 0.00 |
| 0.00 | 0.00 | 0.00 | 0.00 | 0.00 |
| 0.00 | 0.00 | 0.00 | 0.00 | 0.00 |
| 0.00 | 0.00 | 0.00 | 0.00 | 0.00 |
| 0.00 | 0.00 | 0.00 | 0.00 | 0.00 |
| 0.00 | 0.00 | 0.00 | 0.00 | 0.00 |

| | | | | |
|---|---|---|---|---|
| 0.00 | 0.00 | 0.00 | 0.00 | 0.00 |
| 0.00 | 0.00 | 0.00 | 0.00 | 0.00 |
| 0.00 | 0.00 | 0.00 | 0.00 | 0.00 |
| 0.00 | 0.00 | 0.00 | 0.00 | 0.00 |
| 0.00 | 0.00 | 0.00 | 0.00 | 0.00 |
| 0.05 | 0.01 | 0.05 | 0.00 | 0.00 |
| 0.00 | 0.00 | 0.00

| 6 | 7 | 8 | 9 | 10 |
|---|---|---|---|---|
| **Existing units baseline on-site** | **Existing length retained on-site** | **Existing Units retained on-site** | **Existing length lost on-site** | **Existing units lost baseline on-site** |
| 0.00 | 0.00 | 0.00 | 0.00 | 0.00 |
| 0.00 | 0.00 | 0.00 | 0.00 | 0.00 |
| 0.00 | 0.00 | 0.00 | 0.00 | 0.00 |
| 0.00 | 0.00 | 0.00 | 0.00 | 0.00 |
| 0.00 | 0.00 | 0.00 | 0.00 | 0.00 |
| 0.00 | 0.00 | 0.00 | 0.00 | 0.00 |
| 0.00 | 0.00 | 0.00 | 0.00 | 0.00 |
| 0.00 | 0.00 | 0.00 | 0.00 | 0.00 |
| 0.00 | 0.00 | 0.00 | 0.00 | 0.00 |
| 0.47 | 0.05 | 0.18 | 0.10 | 0.28 |
| 0.25 | 0.06 | 0.25 | 0.00 | 0.00 |
| 0.00 | 0.00 | 0.00 | 0.00 | 0.00 |
| 0.00 | 0.00 | 0.00 | 0.00 | 0.00 |

| 6 | 7 | 8 | 9 | 10 |
|---|---|---|---|---|
| **Existing units baseline on-site** | **Existing length retained on-site** | **Existing Units retained on-site** | **Existing length lost on-site** | **Existing units lost baseline on-site** |
| 0.00 | 0.00 | 0.00 | 0.00 | 0.00 |
| 0.00 | 0.00 | 0.00 | 0.00 | 0.00 |
| 0.00 | 0.00 | 0.00 | 0.00 | 0.00 |
| 0.00 | 0.00 | 0.00 | 0.00 | 0.00 |
| 0.00 | 0.00 | 0.00 | 0.00 | 0.00 |

# All Habitats

| 10 | 11 | 12 | 13 | 14 |
|---|---|---|---|---|
| **Proposed area creation on-site post development** | **Proposed units creation on-site post development** | **Proposed area enhancement on-site post development** | **Proposed units enhancement on-site post development** | **Total proposed area on-site post development** |
| 0.00 | 0.00 | 0.00 | 0.00 | 0.00 |
| 0.00 | 0.00 | 0.00 | 0.00 | 0.00 |
| 0.00 | 0.00 | 0.00 | 0.00 | 0.00 |
| 0.00 | 0.00 | 0.00 | 0.00 | 0.00 |
| 0.00 | 0.00 | 0.00 | 0.00 | 0.00 |
| 0.00 | 0.00 | 0.00 | 0.00 | 0.00 |
| 0.00 | 0.00 | 0.00 | 0.00 | 0.00 |
| 0.00 | 0.00 | 0.00 | 0.00 | 0.00 |
| 0.00 | 0.00 | 0.00 | 0.00 | 0.00 |
| 0.00 | 0.00 | 0.00 | 0.00 | 0.00 |
| 0.00 | 0.00 | 0.00 | 0.00 | 0.00 |
| 0.00 | 0.00 | 0.00 | 0.00 | 0.00 |
| 0.00 | 0.00 | 0.00 | 0.00 | 0.00 |
| 0.00 | 0.00 | 0.00 | 0.00 | 0.00 |
| 0.00 | 0.00 | 0.00 | 0.00 | 0.00 |
| 0.34 | 0.67 | 0.00 | 0.00 | 0.34 |
| 0.00 | 0.00 | 0.00 | 0.00 | 0.00 |
| 0.07 | 0.50 | 0.00 | 0.00 | 0.07 |
| 0.00 | 0.00 | 0.00 | 0.00 | 0.00 |
| 0.00 | 0.00 | 0.00 | 0.00 | 0.00 |
| 0.00 | 0.00 | 0.00 | 0.00 | 0.00 |
| 0.00 | 0.00 | 0.00 | 0.00 | 0.00 |
| 0.00 | 0.00 | 0.00 | 0.00 | 0.00 |
| 0.00 | 0.00 | 0.00 | 0.00 | 0.00 |
| 0.00 | 0.00 | 0.00 | 0.00 | 0.00 |
| 0.00 | 0.00 | 0.00 | 0.00 | 0.00 |
| 0.00 | 0.00 | 0.00 | 0.00 | 0.00 |
| 0.00 | 0.00 | 0.00 | 0.00 | 0.00 |
| 0.00 | 0.00 | 0.00 | 0.00 | 0.00 |
| 0.00 | 0.00 | 0.00 | 0.00 | 0.00 |
| 0.00 | 0.00 | 0.00 | 0.00 | 0.00 |
| 0.00 | 0.00 | 0.00 | 0.00 | 0.00 |
| 0.00 | 0.00 | 0.00 | 0.00 | 0.00 |
| 0.00 | 0.00 | 0.00 | 0.00 | 0.00 |

| | | | | |
|---|---|---|---|---|
| 0.00 | 0.00 | 0.00 | 0.00 | 0.00 |
| 0.00 | 0.00 | 0.00 | 0.00 | 0.00 |
| 0.00 | 0.00 | 0.00 | 0.00 | 0.00 |
| 0.00 | 0.00 | 0.00 | 0.00 | 0.00 |
| 0.00 | 0.00 | 0.00 | 0.00 | 0.00 |
| 0.00 | 0.00 | 0.00 | 0.00 | 0.00 |
| 0.00 | 0.00 | 0.00 | 0.00 | 0.00 |
| 0.00 | 0.00 | 0.00 | 0.00 | 0.00 |
| 0.00 | 0.00 | 0.00 | 0.00 | 0.04 |
| 0.00 | 0.00 | 0.00 | 0.00 | 0.00 |
| 0.00 | 0.00 | 0.00 | 0.00 | 0.00 |
| 0.00 | 0.00 | 0.00 | 0.00 | 0.00 |
| 0.00 | 0.00 | 0.00 | 0.00 | 0.00 |
| 0.00 | 0.00 | 0.00 | 0.00 | 0.00 |
| 0.00 | 0.00 | 0.00 | 0.00 | 0.00 |
| 0.00 | 0.00 | 0.00 | 0.00 | 0.00 |
| 0.00 | 0.00 | 0.00 | 0.00 | 0.00 |
| 0.00 | 0.00 | 0.00 | 0.00 | 0.00 |
| 0.00 | 0.00 | 0.00 | 0.00 | 0.00 |
| 0.00 | 0.00 | 0.00 | 0.00 | 0.00 |
| 0.00 | 0.00 | 0.00 | 0.00 | 0.00 |
| 0.00 | 0.00 | 0.00 | 0.00 | 0.00 |
| 0.00 | 0.00 | 0.00 | 0.00 | 0.00 |
| 0.00 | 0.00 | 0.00 | 0.00 | 0.00 |
| 0.00 | 0.00 | 0.00 | 0.00 | 0.00 |
| 0.00 | 0.00 | 0.00 | 0.00 | 0.00 |
| 0.77 | 0.00 | 0.00 | 0.00 | 0.77 |
| 0.00 | 0.00 | 0.00 | 0.00 | 0.00 |
| 0.00 | 0.00 | 0.00 | 0.00 | 0.00 |
| 0.00 | 0.00 | 0.00 | 0.00 | 0.00 |
| 0.00 | 0.00 | 0.00 | 0.00 | 0.00 |
| 0.00 | 0.00 | 0.00 | 0.00 | 0.00 |
| 0.00 | 0.00 | 0.00 | 0.00 | 0.00 |
| 0.00 | 0.00 | 0.00 | 0.00 | 0.00 |
| 0.00 | 0.00 | 0.00 | 0.00 | 0.00 |
| 0.00 | 0.00 | 0.00 | 0.00 | 0.00 |
| 0.35 | 1.08 | 0.00 | 0.00 | 0.35 |
| 0.05 | 0.11 | 0.00 | 0.00 | 0.05 |
| 0.00 | 0.00 | 0.00 | 0.00 | 0.00 |
| 0.00 | 0.00 | 0.00 | 0.00 | 0.00 |
| 0.00 | 0.00 | 0.00 | 0.00 | 0.00 |
| 0.36 | 0.70 | 0.00 | 0.00 | 0.36 |
| 0.00 | 0.00 | 0.00 | 0.00 | 0.00 |
| 0.00 | 0.00 | 0.00 | 0.00 | 0.00 |
| 0.00 | 0.00 | 0.00 | 0.00 | 0.00 |
| 0.00 | 0.00 | 0.00 | 0.00 | 0.00 |
| 0.00 | 0.00 | 0.00 | 0.00 | 0.00 |
| 0.00 | 0.00 | 0.00 | 0.00 | 0.00 |
| 0.00 | 0.00 | 0.00 | 0.00 | 0.00 |
| 0.00 | 0.00 | 0.00 | 0.00 | 0.00 |

| | | | | |
|---|---|---|---|---|
| 0.00 | 0.00 | 0.00 | 0.00 | 0.00 |
| 0.00 | 0.00 | 0.00 | 0.00 | 0.00 |
| 0.00 | 0.00 | 0.00 | 0.00 | 0.00 |
| 0.00 | 0.00 | 0.00 | 0.00 | 0.00 |
| 0.00 | 0.00 | 0.00 | 0.00 | 0.00 |
| 0.00 | 0.00 | 0.00 | 0.00 | 0.01 |
| 0.00 | 0.00 | 0.00 | 0.00 | 0.00

| 11 | 12 | 13 | 14 | 15 |
|---|---|---|---|---|
| Proposed length creation on-site post development | Proposed units creation on-site post development | Proposed length enhancement on-site post development | Proposed units enhancement on-site post development | Total proposed length on-site post development |
| 0.00 | 0.00 | 0.00 | 0.00 | 0.00 |
| 0.00 | 0.00 | 0.00 | 0.00 | 0.00 |
| 0.00 | 0.00 | 0.00 | 0.00 | 0.00 |
| 0.00 | 0.00 | 0.00 | 0.00 | 0.00 |
| 0.00 | 0.00 | 0.00 | 0.00 | 0.00 |
| 0.00 | 0.00 | 0.00 | 0.00 | 0.00 |
| 0.00 | 0.00 | 0.00 | 0.00 | 0.00 |
| 0.00 | 0.00 | 0.00 | 0.00 | 0.00 |
| 0.00 | 0.00 | 0.00 | 0.00 | 0.00 |
| 0.12 | 0.40 | 0.00 | 0.00 | 0.17 |
| 0.00 | 0.00 | 0.00 | 0.00 | 0.06 |
| 0.00 | 0.00 | 0.00 | 0.00 | 0.00 |
| 0.00 | 0.00 | 0.00 | 0.00 | 0.00 |

| 11 | 12 | 13 | 14 | 15 |
|---|---|---|---|---|
| Proposed length creation on-site post development | Proposed units creation on-site post development | Proposed length enhancement on-site post development | Proposed units enhancement on-site post development | Total proposed length on-site post development |
| 0.00 | 0.00 | 0.00 | 0.00 | 0.00 |
| 0.00 | 0.00 | 0.00 | 0.00 | 0.00 |
| 0.00 | 0.00 | 0.00 | 0.00 | 0.00 |
| 0.00 | 0.00 | 0.00 | 0.00 | 0.00 |
| 0.00 | 0.00 | 0.00 | 0.00 | 0.00 |

| 15 | 16 | 17 | 18 | 19 |
|---|---|---|---|---|
| Total proposed units on-site post development | Net area change on-site | Net unit change on-site | Existing area off-site | Existing units off-site |
| 0.00 | 0.00 | 0.00 | 0.00 | 0.00 |
| 0.00 | 0.00 | 0.00 | 0.00 | 0.00 |
| 0.00 | 0.00 | 0.00 | 0.00 | 0.00 |
| 0.00 | 0.00 | 0.00 | 0.00 | 0.00 |
| 0.00 | 0.00 | 0.00 | 0.00 | 0.00 |
| 0.00 | 0.00 | 0.00 | 0.00 | 0.00 |
| 0.00 | 0.00 | 0.00 | 0.00 | 0.00 |
| 0.00 | 0.00 | 0.00 | 0.00 | 0.00 |
| 0.00 | 0.00 | 0.00 | 0.00 | 0.00 |
| 0.00 | 0.00 | 0.00 | 0.00 | 0.00 |
| 0.00 | 0.00 | 0.00 | 0.00 | 0.00 |
| 0.00 | 0.00 | 0.00 | 0.00 | 0.00 |
| 0.00 | 0.00 | 0.00 | 0.00 | 0.00 |
| 0.00 | 0.00 | 0.00 | 0.00 | 0.00 |
| 0.00 | 0.00 | 0.00 | 0.00 | 0.00 |
| 0.67 | -0.49 | -1.01 | 0.00 | 0.00 |
| 0.00 | 0.00 | 0.00 | 0.00 | 0.00 |
| 0.50 | 0.07 | 0.50 | 0.00 | 0.00 |
| 0.00 | 0.00 | 0.00 | 0.00 | 0.00 |
| 0.00 | 0.00 | 0.00 | 0.00 | 0.00 |
| 0.00 | 0.00 | 0.00 | 0.00 | 0.00 |
| 0.00 | 0.00 | 0.00 | 0.00 | 0.00 |
| 0.00 | 0.00 | 0.00 | 0.00 | 0.00 |
| 0.00 | 0.00 | 0.00 | 0.00 | 0.00 |
| 0.00 | 0.00 | 0.00 | 0.00 | 0.00 |
| 0.00 | 0.00 | 0.00 | 0.00 | 0.00 |
| 0.00 | 0.00 | 0.00 | 0.00 | 0.00 |
| 0.00 | 0.00 | 0.00 | 0.00 | 0.00 |
| 0.00 | 0.00 | 0.00 | 0.00 | 0.00 |
| 0.00 | 0.00 | 0.00 | 0.00 | 0.00 |
| 0.00 | 0.00 | 0.00 | 0.00 | 0.00 |
| 0.00 | 0.00 | 0.00 | 0.00 | 0.00 |
| 0.00 | 0.00 | 0.00 | 0.00 | 0.00 |
| 0.00 | 0.00 | 0.00 | 0.00 | 0.00 |

| | | | | |
|---|---|---|---|---|
| 0.00 | 0.00 | 0.00 | 0.00 | 0.00 |
| 0.00 | 0.00 | 0.00 | 0.00 | 0.00 |
| 0.00 | 0.00 | 0.00 | 0.00 | 0.00 |
| 0.00 | 0.00 | 0.00 | 0.00 | 0.00 |
| 0.00 | 0.00 | 0.00 | 0.00 | 0.00 |
| 0.00 | 0.00 | 0.00 | 0.00 | 0.00 |
| 0.00 | 0.00 | 0.00 | 0.00 | 0.00 |
| 0.00 | 0.00 | 0.00 | 0.00 | 0.00 |
| 0.17 | 0.00 | 0.00 | 0.00 | 0.00 |
| 0.00 | 0.00 | 0.00 | 0.00 | 0.00 |
| 0.00 | 0.00 | 0.00 | 0.00 | 0.00 |
| 0.00 | 0.00 | 0.00 | 0.00 | 0.00 |
| 0.00 | 0.00 | 0.00 | 0.00 | 0.00 |
| 0.00 | 0.00 | 0.00 | 0.00 | 0.00 |
| 0.00 | 0.00 | 0.00 | 0.00 | 0.00 |
| 0.00 | 0.00 | 0.00 | 0.00 | 0.00 |
| 0.00 | 0.00 | 0.00 | 0.00 | 0.00 |
| 0.00 | 0.00 | 0.00 | 0.00 | 0.00 |
| 0.00 | 0.00 | 0.00 | 0.00 | 0.00 |
| 0.00 | 0.00 | 0.00 | 0.00 | 0.00 |
| 0.00 | 0.00 | 0.00 | 0.00 | 0.00 |
| 0.00 | -0.03 | 0.00 | 0.00 | 0.00 |
| 0.00 | 0.00 | 0.00 | 0.00 | 0.00 |
| 0.00 | 0.00 | 0.00 | 0.00 | 0.00 |
| 0.00 | 0.00 | 0.00 | 0.00 | 0.00 |
| 0.00 | 0.00 | 0.00 | 0.00 | 0.00 |
| 0.00 | 0.15 | 0.00 | 0.00 | 0.00 |
| 0.00 | 0.00 | 0.00 | 0.00 | 0.00 |
| 0.00 | 0.00 | 0.00 | 0.00 | 0.00 |
| 0.00 | 0.00 | 0.00 | 0.00 | 0.00 |
| 0.00 | 0.00 | 0.00 | 0.00 | 0.00 |
| 0.00 | 0.00 | 0.00 | 0.00 | 0.00 |
| 0.00 | 0.00 | 0.00 | 0.00 | 0.00 |
| 0.00 | 0.00 | 0.00 | 0.00 | 0.00 |
| 0.00 | 0.00 | 0.00 | 0.00 | 0.00 |
| 0.00 | 0.00 | 0.00 | 0.00 | 0.00 |
| 1.08 | 0.35 | 1.08 | 0.00 | 0.00 |
| 0.11 | 0.05 | 0.11 | 0.00 | 0.00 |
| 0.00 | 0.00 | 0.00 | 0.00 | 0.00 |
| 0.00 | 0.00 | 0.00 | 0.00 | 0.00 |
| 0.00 | 0.00 | 0.00 | 0.00 | 0.00 |
| 0.70 | 0.25 | 0.48 | 0.00 | 0.00 |
| 0.00 | 0.00 | 0.00 | 0.00 | 0.00 |
| 0.00 | 0.00 | 0.00 | 0.00 | 0.00 |
| 0.00 | 0.00 | 0.00 | 0.00 | 0.00 |
| 0.00 | 0.00 | 0.00 | 0.00 | 0.00 |
| 0.00 | 0.00 | 0.00 | 0.00 | 0.00 |
| 0.00 | 0.00 | 0.00 | 0.00 | 0.00 |
| 0.00 | 0.00 | 0.00 | 0.00 | 0.00 |
| 0.00 | 0.00 | 0.00 | 0.00 | 0.00 |
| 0.00 | 0.00 | 0.00 | 0.00 | 0.00 |

| | | | | |
|---|---|---|---|---|
| 0.00 | 0.00 | 0.00 | 0.00 | 0.00 |
| 0.00 | 0.00 | 0.00 | 0.00 | 0.00 |
| 0.00 | 0.00 | 0.00 | 0.00 | 0.00 |
| 0.00 | 0.00 | 0.00 | 0.00 | 0.00 |
| 0.00 | 0.00 | 0.00 | 0.00 | 0.00 |
| 0.05 | 0.00 | 0.00 | 0.00 | 0.00 |
| 0.00 | 0.00 | 0.00 | 0.00 | 0.00 |
| 0.00 | 0.00 | 0.00 | 0.00 | 0.00 |
| 0.00 | 0.00 | 0.00 | 0.00 | 0.00 |
| 0.00 | 0.00 | 0.00 | 0.00 | 0.00 |
| 0.00 | 0.00 | 0.00 | 0.00 | 0.00 |
| 0.00 | 0.00 | 0.00 | 0.00 | 0.00 |
| 0.00 | 0.00 | 0.00 | 0.00 | 0.00 |
| 0.00 | 0.00 | 0.00 | 0.00 | 0.00 |
| 0.00 | 0.00 | 0.00 | 0.00 | 0.00 |
| 0.00 | 0.00 | 0.00 | 0.00 | 0.00 |
| 0.00 | 0.00 | 0.00 | 0.00 | 0.00 |
| 0.00 | 0.00 | 0.00 | 0.00 | 0.00 |
| 0.00 | 0.00 | 0.00 | 0.00 | 0.00 |
| 0.00 | 0.00 | 0.00 | 0.00 | 0.00 |
| 0.00 | 0.00 | 0.00 | 0.00 | 0.00 |
| 0.00 | 0.00 | 0.00 | 0.00 | 0.00 |
| 0.00 | 0.00 | 0.00 | 0.00 | 0.00 |
| 0.00 | 0.00 | 0.00 | 0.00 | 0.00 |
| 0.00 | 0.00 | 0.00 | 0.00 | 0.00 |
| 0.00 | 0.00 | 0.00 | 0.00 | 0.00 |
| 0.00 | 0.00 | 0.00 | 0.00 | 0.00 |
| 0.00 | 0.00 | 0.00 | 0.00 | 0.00 |
| 0.00 | 0.00 | 0.00 | 0.00 | 0.00 |
| 0.00 | 0.00 | 0.00 | 0.00 | 0.00 |
| 0.00 | 0.00 | 0.00 | 0.00 | 0.00 |
| 0.00 | 0.00 | 0.00 | 0.00 | 0.00 |
| 0.00 | 0.00 | 0.00 | 0.00 | 0.00 |
| 0.00 | 0.00 | 0.00 | 0.00 | 0.00 |
| 0.00 | 0.00 | 0.00 | 0.00 | 0.00 |
| 0.00 | 0.00 | 0.00 | 0.00 | 0.00 |
| 0.00 | 0.00 | 0.00 | 0.00 | 0.00 |
| 0.00 | 0.00 | 0.00 | 0.00 | 0.00 |
| 0.00 | 0.00 | 0.00 | 0.00 | 0.00 |
| 0.00 | 0.00 | 0.00 | 0.00 | 0.00 |
| 0.00 | 0.00 | 0.00 | 0.00 | 0.00 |
| 0.00 | 0.00 | 0.00 | 0.00 | 0.00 |
| 0.00 | 0.00 | 0.00 | 0.00 | 0.00 |
| 0.00 | 0.00 | 0.00 | 0.00 | 0.00 |
| 0.00 | 0.00 | 0.00 | 0.00 | 0.00 |
| 0.73 | -0.01 | -0.03 | 0.00 | 0.00 |
| 0.00 | 0.00 | 0.00 | 0.00 | 0.00 |
| 0.00 | 0.00 | 0.00 | 0.00 | 0.00 |
| 0.00 | 0.00 | 0.00 | 0.00 | 0.00 |
| 0.00 | 0.00 | 0.00 | 0.00 | 0.00 |
| 0.00 | 0.00 | 0.00 | 0.00 | 0.00 |

| 16 | 17 | 18 | 19 | 20 |
|---|---|---|---|---|
| **Total proposed units on-site post development** | **Net length change on-site** | **Net unit change on-site** | **Existing length off-site** | **Existing units off-site** |
| 0.00 | 0.00 | 0.00 | 0.00 | 0.00 |
| 0.00 | 0.00 | 0.00 | 0.00 | 0.00 |
| 0.00 | 0.00 | 0.00 | 0.00 | 0.00 |
| 0.00 | 0.00 | 0.00 | 0.00 | 0.00 |
| 0.00 | 0.00 | 0.00 | 0.00 | 0.00 |
| 0.00 | 0.00 | 0.00 | 0.00 | 0.00 |
| 0.00 | 0.00 | 0.00 | 0.00 | 0.00 |
| 0.00 | 0.00 | 0.00 | 0.00 | 0.00 |
| 0.00 | 0.00 | 0.00 | 0.00 | 0.00 |
| 0.58 | 0.02 | 0.11 | 0.00 | 0.00 |
| 0.25 | 0.00 | 0.00 | 0.00 | 0.00 |
| 0.00 | 0.00 | 0.00 | 0.00 | 0.00 |
| 0.00 | 0.00 | 0.00 | 0.00 | 0.00 |

| 16 | 17 | 18 | 19 | 20 |
|---|---|---|---|---|
| **Total proposed units on-site post development** | **Net length change on-site** | **Net unit change on-site** | **Existing length off-site** | **Existing units off-site** |
| 0.00 | 0.00 | 0.00 | 0.00 | 0.00 |
| 0.00 | 0.00 | 0.00 | 0.00 | 0.00 |
| 0.00 | 0.00 | 0.00 | 0.00 | 0.00 |
| 0.00 | 0.00 | 0.00 | 0.00 | 0.00 |
| 0.00 | 0.00 | 0.00 | 0.00 | 0.00 |

| 20 | 21 | 22 | 23 | 24 |
|---|---|---|---|---|
| Retained area off-site | Retained units off-site | Proposed area creation off-site | Proposed units creation off-site | Proposed area enhancement off-site |
| 0.00 | 0.00 | 0.00 | 0.00 | 0.00 |
| 0.00 | 0.00 | 0.00 | 0.00 | 0.00 |
| 0.00 | 0.00 | 0.00 | 0.00 | 0.00 |
| 0.00 | 0.00 | 0.00 | 0.00 | 0.00 |
| 0.00 | 0.00 | 0.00 | 0.00 | 0.00 |
| 0.00 | 0.00 | 0.00 | 0.00 | 0.00 |
| 0.00 | 0.00 | 0.00 | 0.00 | 0.00 |
| 0.00 | 0.00 | 0.00 | 0.00 | 0.00 |
| 0.00 | 0.00 | 0.00 | 0.00 | 0.00 |
| 0.00 | 0.00 | 0.00 | 0.00 | 0.00 |
| 0.00 | 0.00 | 0.00 | 0.00 | 0.00 |
| 0.00 | 0.00 | 0.00 | 0.00 | 0.00 |
| 0.00 | 0.00 | 0.00 | 0.00 | 0.00 |
| 0.00 | 0.00 | 0.00 | 0.00 | 0.00 |
| 0.00 | 0.00 | 0.00 | 0.00 | 0.00 |
| 0.00 | 0.00 | 0.00 | 0.00 | 0.00 |
| 0.00 | 0.00 | 0.00 | 0.00 | 0.00 |
| 0.00 | 0.00 | 0.00 | 0.00 | 0.00 |
| 0.00 | 0.00 | 0.00 | 0.00 | 0.00 |
| 0.00 | 0.00 | 0.00 | 0.00 | 0.00 |
| 0.00 | 0.00 | 0.00 | 0.00 | 0.00 |
| 0.00 | 0.00 | 0.00 | 0.00 | 0.00 |
| 0.00 | 0.00 | 0.00 | 0.00 | 0.00 |
| 0.00 | 0.00 | 0.00 | 0.00 | 0.00 |
| 0.00 | 0.00 | 0.00 | 0.00 | 0.00 |
| 0.00 | 0.00 | 0.00 | 0.00 | 0.00 |
| 0.00 | 0.00 | 0.00 | 0.00 | 0.00 |
| 0.00 | 0.00 | 0.00 | 0.00 | 0.00 |
| 0.00 | 0.00 | 0.00 | 0.00 | 0.00 |
| 0.00 | 0.00 | 0.00 | 0.00 | 0.00 |
| 0.00 | 0.00 | 0.00 | 0.00 | 0.00 |
| 0.00 | 0.00 | 0.00 | 0.00 | 0.00 |

| | | | | |
|---|---|---|---|---|
| 0.00 | 0.00 | 0.00 | 0.00 | 0.00 |
| 0.00 | 0.00 | 0.00 | 0.00 | 0.00 |
| 0.00 | 0.00 | 0.00 | 0.00 | 0.00 |
| 0.00 | 0.00 | 0.00 | 0.00 | 0.00 |
| 0.00 | 0.00 | 0.00 | 0.00 | 0.00 |
| 0.00 | 0.00 | 0.00 | 0.00 | 0.00 |
| 0.00 | 0.00 | 0.00 | 0.00 | 0.00 |
| 0.00 | 0.00 | 0.00 | 0.00 | 0.00 |
| 0.00 | 0.00 | 0.00 | 0.00 | 0.00 |
| 0.00 | 0.00 | 0.00 | 0.00 | 0.00 |
| 0.00 | 0.00 | 0.00 | 0.00 | 0.00 |
| 0.00 | 0.00 | 0.00 | 0.00 | 0.00 |
| 0.00 | 0.00 | 0.00 | 0.00 | 0.00 |
| 0.00 | 0.00 | 0.00 | 0.00 | 0.00 |
| 0.00 | 0.00 | 0.00 | 0.00 | 0.00 |
| 0.00 | 0.00 | 0.00 | 0.00 | 0.00 |
| 0.00 | 0.00 | 0.00 | 0.00 | 0.00 |
| 0.00 | 0.00 | 0.00 | 0.00 | 0.00 |
| 0.00 | 0.00 | 0.00 | 0.00 | 0.00 |
| 0.00 | 0.00 | 0.00 | 0.00 | 0.00 |
| 0.00 | 0.00 | 0.00 | 0.00 | 0.00 |
| 0.00 | 0.00 | 0.00 | 0.00 | 0.00 |
| 0.00 | 0.00 | 0.00 | 0.00 | 0.00 |
| 0.00 | 0.00 | 0.00 | 0.00 | 0.00 |
| 0.00 | 0.00 | 0.00 | 0.00 | 0.00 |
| 0.00 | 0.00 | 0.00 | 0.00 | 0.00 |
| 0.00 | 0.00 | 0.00 | 0.00 | 0.00 |
| 0.00 | 0.00 | 0.00 | 0.00 | 0.00 |
| 0.00 | 0.00 | 0.00 | 0.00 | 0.00 |
| 0.00 | 0.00 | 0.00 | 0.00 | 0.00 |
| 0.00 | 0.00 | 0.00 | 0.00 | 0.00 |
| 0.00 | 0.00 | 0.00 | 0.00 | 0.00 |
| 0.00 | 0.00 | 0.00 | 0.00 | 0.00 |
| 0.00 | 0.00 | 0.00 | 0.00 | 0.00 |
| 0.00 | 0.00 | 0.00 | 0.00 | 0.00 |
| 0.00 | 0.00 | 0.00 | 0.00 | 0.00 |
| 0.00 | 0.00 | 0.00 | 0.00 | 0.00 |
| 0.00 | 0.00 | 0.00 | 0.00 | 0.00 |
| 0.00 | 0.00 | 0.00 | 0.00 | 0.00 |
| 0.00 | 0.00 | 0.00 | 0.00 | 0.00 |
| 0.00 | 0.00 | 0.00 | 0.00 | 0.00 |
| 0.00 | 0.00 | 0.00 | 0.00 | 0.00 |
| 0.00 | 0.00 | 0.00 | 0.00 | 0.00 |
| 0.00 | 0.00 | 0.00 | 0.00 | 0.00 |
| 0.00 | 0.00 | 0.00 | 0.00 | 0.00 |
| 0.00 | 0.00 | 0.00 | 0.00 | 0.00 |
| 0.00 | 0.00 | 0.00 | 0.00 | 0.00 |
| 0.00 | 0.00 | 0.00 | 0.00 | 0.00 |
| 0.00 | 0.00 | 0.00 | 0.00 | 0.00 |
| 0.00 | 0.00 | 0.00 | 0.00 | 0.00 |
| 0.00 | 0.00 | 0.00 | 0.00 | 0.00 |
| 0.00 | 0.00 | 0.00 | 0.00 | 0.00 |
| 0.00 | 0.00 | 0.00 | 0.00 | 0.00 |
| 0.00 | 0.00 | 0.00 | 0.00 | 0.00 |
| 0.00 | 0.00 | 0.00 | 0.00 | 0.00 |
| 0.00 | 0.00 | 0.00 | 0.00 | 0.00 |
| 0.00 | 0.00 | 0.00 | 0.00 | 0.00 |
| 0.00 | 0.00 | 0.00 | 0.00 | 0.00 |
| 0.00 | 0.00 | 0.00 | 0.00 | 0.00 |
| 0.00 | 0.00 | 0.00 | 0.00 | 0.00 |

| | | | | |
|---|---|---|---|---|
| 0.00 | 0.00 | 0.00 | 0.00 | 0.00 |

| 21 | 22 | 23 | 24 | 25 |
|---|---|---|---|---|
| Retained length off-site | Retained units off-site | Proposed length creation off-site | Proposed units creation off-site | Proposed length enhancement off-site |
| 0.00 | 0.00 | 0.00 | 0.00 | 0.00 |
| 0.00 | 0.00 | 0.00 | 0.00 | 0.00 |
| 0.00 | 0.00 | 0.00 | 0.00 | 0.00 |
| 0.00 | 0.00 | 0.00 | 0.00 | 0.00 |
| 0.00 | 0.00 | 0.00 | 0.00 | 0.00 |
| 0.00 | 0.00 | 0.00 | 0.00 | 0.00 |
| 0.00 | 0.00 | 0.00 | 0.00 | 0.00 |
| 0.00 | 0.00 | 0.00 | 0.00 | 0.00 |
| 0.00 | 0.00 | 0.00 | 0.00 | 0.00 |
| 0.00 | 0.00 | 0.00 | 0.00 | 0.00 |
| 0.00 | 0.00 | 0.00 | 0.00 | 0.00 |
| 0.00 | 0.00 | 0.00 | 0.00 | 0.00 |
| 0.00 | 0.00 | 0.00 | 0.00 | 0.00 |

| 21 | 22 | 23 | 24 | 25 |
|---|---|---|---|---|
| Retained length off-site | Retained units off-site | Proposed length creation off-site | Proposed units creation off-site | Proposed length enhancement off-site |
| 0.00 | 0.00 | 0.00 | 0.00 | 0.00 |
| 0.00 | 0.00 | 0.00 | 0.00 | 0.00 |
| 0.00 | 0.00 | 0.00 | 0.00 | 0.00 |
| 0.00 | 0.00 | 0.00 | 0.00 | 0.00 |
| 0.00 | 0.00 | 0.00 | 0.00 | 0.00 |

| 25 | 26 | 27 | 28 | 29 |
|---|---|---|---|---|
| Proposed units enhancement off-site | Total proposed area off-site | Total proposed units off-site | Off-site net area change | Off-site net unit change |
| 0.00 | 0.00 | 0.00 | 0.00 | 0.00 |
| 0.00 | 0.00 | 0.00 | 0.00 | 0.00 |
| 0.00 | 0.00 | 0.00 | 0.00 | 0.00 |
| 0.00 | 0.00 | 0.00 | 0.00 | 0.00 |
| 0.00 | 0.00 | 0.00 | 0.00 | 0.00 |
| 0.00 | 0.00 | 0.00 | 0.00 | 0.00 |
| 0.00 | 0.00 | 0.00 | 0.00 | 0.00 |
| 0.00 | 0.00 | 0.00 | 0.00 | 0.00 |
| 0.00 | 0.00 | 0.00 | 0.00 | 0.00 |
| 0.00 | 0.00 | 0.00 | 0.00 | 0.00 |
| 0.00 | 0.00 | 0.00 | 0.00 | 0.00 |
| 0.00 | 0.00 | 0.00 | 0.00 | 0.00 |
| 0.00 | 0.00 | 0.00 | 0.00 | 0.00 |
| 0.00 | 0.00 | 0.00 | 0.00 | 0.00 |
| 0.00 | 0.00 | 0.00 | 0.00 | 0.00 |
| 0.00 | 0.00 | 0.00 | 0.00 | 0.00 |
| 0.00 | 0.00 | 0.00 | 0.00 | 0.00 |
| 0.00 | 0.00 | 0.00 | 0.00 | 0.00 |
| 0.00 | 0.00 | 0.00 | 0.00 | 0.00 |
| 0.00 | 0.00 | 0.00 | 0.00 | 0.00 |
| 0.00 | 0.00 | 0.00 | 0.00 | 0.00 |
| 0.00 | 0.00 | 0.00 | 0.00 | 0.00 |
| 0.00 | 0.00 | 0.00 | 0.00 | 0.00 |
| 0.00 | 0.00 | 0.00 | 0.00 | 0.00 |
| 0.00 | 0.00 | 0.00 | 0.00 | 0.00 |
| 0.00 | 0.00 | 0.00 | 0.00 | 0.00 |
| 0.00 | 0.00 | 0.00 | 0.00 | 0.00 |
| 0.00 | 0.00 | 0.00 | 0.00 | 0.00 |
| 0.00 | 0.00 | 0.00 | 0.00 | 0.00 |
| 0.00 | 0.00 | 0.00 | 0.00 | 0.00 |
| 0.00 | 0.00 | 0.00 | 0.00 | 0.00 |

| | | | | |
|---|---|---|---|---|
| 0.00 | 0.00 | 0.00 | 0.00 | 0.00 |
| 0.00 | 0.00 | 0.00 | 0.00 | 0.00 |
| 0.00 | 0.00 | 0.00 | 0.00 | 0.00 |
| 0.00 | 0.00 | 0.00 | 0.00 | 0.00 |
| 0.00 | 0.00 | 0.00 | 0.00 | 0.00 |
| 0.00 | 0.00 | 0.00 | 0.00 | 0.00 |
| 0.00 | 0.00 | 0.00 | 0.00 | 0.00 |
| 0.00 | 0.00 | 0.00 | 0.00 | 0.00 |
| 0.00 | 0.00 | 0.00 | 0.00 | 0.00 |
| 0.00 | 0.00 | 0.00 | 0.00 | 0.00 |
| 0.00 | 0.00 | 0.00 | 0.00 | 0.00 |
| 0.00 | 0.00 | 0.00 | 0.00 | 0.00 |
| 0.00 | 0.00 | 0.00 | 0.00 | 0.00 |
| 0.00 | 0.00 | 0.00 | 0.00 | 0.00 |
| 0.00 | 0.00 | 0.00 | 0.00 | 0.00 |
| 0.00 | 0.00 | 0.00 | 0.00 | 0.00 |
| 0.00 | 0.00 | 0.00 | 0.00 | 0.00 |
| 0.00 | 0.00 | 0.00 | 0.00 | 0.00 |
| 0.00 | 0.00 | 0.00 | 0.00 | 0.00 |
| 0.00 | 0.00 | 0.00 | 0.00 | 0.00 |
| 0.00 | 0.00 | 0.00 | 0.00 | 0.00 |
| 0.00 | 0.00 | 0.00 | 0.00 | 0.00 |
| 0.00 | 0.00 | 0.00 | 0.00 | 0.00 |
| 0.00 | 0.00 | 0.00 | 0.00 | 0.00 |
| 0.00 | 0.00 | 0.00 | 0.00 | 0.00 |
| 0.00 | 0.00 | 0.00 | 0.00 | 0.00 |
| 0.00 | 0.00 | 0.00 | 0.00 | 0.00 |
| 0.00 | 0.00 | 0.00 | 0.00 | 0.00 |
| 0.00 | 0.00 | 0.00 | 0.00 | 0.00 |
| 0.00 | 0.00 | 0.00 | 0.00 | 0.00 |
| 0.00 | 0.00 | 0.00 | 0.00 | 0.00 |
| 0.00 | 0.00 | 0.00 | 0.00 | 0.00 |
| 0.00 | 0.00 | 0.00 | 0.00 | 0.00 |
| 0.00 | 0.00 | 0.00 | 0.00 | 0.00 |
| 0.00 | 0.00 | 0.00 | 0.00 | 0.00 |
| 0.00 | 0.00 | 0.00 | 0.00 | 0.00 |
| 0.00 | 0.00 | 0.00 | 0.00 | 0.00 |
| 0.00 | 0.00 | 0.00 | 0.00 | 0.00 |
| 0.00 | 0.00 | 0.00 | 0.00 | 0.00 |
| 0.00 | 0.00 | 0.00 | 0.00 | 0.00 |
| 0.00 | 0.00 | 0.00 | 0.00 | 0.00 |
| 0.00 | 0.00 | 0.00 | 0.00 | 0.00 |
| 0.00 | 0.00 | 0.00 | 0.00 | 0.00 |
| 0.00 | 0.00 | 0.00 | 0.00 | 0.00 |
| 0.00 | 0.00 | 0.00 | 0.00 | 0.00 |
| 0.00 | 0.00 | 0.00 | 0.00 | 0.00 |
| 0.00 | 0.00 | 0.00 | 0.00 | 0.00 |
| 0.00 | 0.00 | 0.00 | 0.00 | 0.00 |
| 0.00 | 0.00 | 0.00 | 0.00 | 0.00 |
| 0.00 | 0.00 | 0.00 | 0.00 | 0.00 |
| 0.00 | 0.00 | 0.00 | 0.00 | 0.00 |
| 0.00 | 0.00 | 0.00 | 0.00 | 0.00 |
| 0.00 | 0.00 | 0.00 | 0.00 | 0.00 |
| 0.00 | 0.00 | 0.00 | 0.00 | 0.00 |
| 0.00 | 0.00 | 0.00 | 0.00 | 0.00 |
| 0.00 | 0.00 | 0.00 | 0.00 | 0.00 |
| 0.00 | 0.00 | 0.00 | 0.00 | 0.00 |
| 0.00 | 0.00 | 0.00 | 0.00 | 0.00 |
| 0.00 | 0.00 | 0.00 | 0.00 | 0.00 |
| 0.00 | 0.00 | 0.00 | 0.00 | 0.00 |

| | | | | |
|---|---|---|---|---|
| 0.00 | 0.00 | 0.00 | 0.00 | 0.00 |

| 26 | 27 | 28 | 29 | 30 |
|---|---|---|---|---|
| **Proposed units Enhancement off-site** | **Total proposed length off-site** | **Total proposed units off-site** | **Off-site net length change** | **Off-site net unit change** |
| 0.00 | 0.00 | 0.00 | 0.00 | 0.00 |
| 0.00 | 0.00 | 0.00 | 0.00 | 0.00 |
| 0.00 | 0.00 | 0.00 | 0.00 | 0.00 |
| 0.00 | 0.00 | 0.00 | 0.00 | 0.00 |
| 0.00 | 0.00 | 0.00 | 0.00 | 0.00 |
| 0.00 | 0.00 | 0.00 | 0.00 | 0.00 |
| 0.00 | 0.00 | 0.00 | 0.00 | 0.00 |
| 0.00 | 0.00 | 0.00 | 0.00 | 0.00 |
| 0.00 | 0.00 | 0.00 | 0.00 | 0.00 |
| 0.00 | 0.00 | 0.00 | 0.00 | 0.00 |
| 0.00 | 0.00 | 0.00 | 0.00 | 0.00 |
| 0.00 | 0.00 | 0.00 | 0.00 | 0.00 |
| 0.00 | 0.00 | 0.00 | 0.00 | 0.00 |

| 26 | 27 | 28 | 29 | 30 |
|---|---|---|---|---|
| **Proposed units Enhancement off-site** | **Total proposed length off-site** | **Total proposed units off-site** | **Off-site net length change** | **Off-site net unit change** |
| 0.00 | 0.00 | 0.00 | 0.00 | 0.00 |
| 0.00 | 0.00 | 0.00 | 0.00 | 0.00 |
| 0.00 | 0.00 | 0.00 | 0.00 | 0.00 |
| 0.00 | 0.00 | 0.00 | 0.00 | 0.00 |
| 0.00 | 0.00 | 0.00 | 0.00 | 0.00 |

| 30 | 31 |
|---|---|
| Overall area change | Overall unit change |
| 0.00 | 0.00 |
| 0.00 | 0.00 |
| 0.00 | 0.00 |
| 0.00 | 0.00 |
| 0.00 | 0.00 |
| 0.00 | 0.00 |
| 0.00 | 0.00 |
| 0.00 | 0.00 |
| 0.00 | 0.00 |
| 0.00 | 0.00 |
| 0.00 | 0.00 |
| 0.00 | 0.00 |
| 0.00 | 0.00 |
| 0.00 | 0.00 |
| 0.00 | 0.00 |
| -0.49 | -1.01 |
| 0.00 | 0.00 |
| 0.07 | 0.50 |
| 0.00 | 0.00 |
| 0.00 | 0.00 |
| 0.00 | 0.00 |
| 0.00 | 0.00 |
| 0.00 | 0.00 |
| 0.00 | 0.00 |
| 0.00 | 0.00 |
| 0.00 | 0.00 |
| 0.00 | 0.00 |
| 0.00 | 0.00 |
| 0.00 | 0.00 |
| 0.00 | 0.00 |
| 0.00 | 0.00 |
| 0.00 | 0.00 |
| 0.00 | 0.00 |
| 0.00 | 0.00 |
| 0.00 | 0.00 |

| | |
|---|---|
| 0.00 | 0.00 |
| 0.00 | 0.00 |
| 0.00 | 0.00 |
| 0.00 | 0.00 |
| 0.00 | 0.00 |
| 0.00 | 0.00 |
| 0.00 | 0.00 |
| 0.00 | 0.00 |
| 0.00 | 0.00 |
| 0.00 | 0.00 |
| 0.00 | 0.00 |
| 0.00 | 0.00 |
| 0.00 | 0.00 |
| 0.00 | 0.00 |
| 0.00 | 0.00 |
| 0.00 | 0.00 |
| 0.00 | 0.00 |
| 0.00 | 0.00 |
| 0.00 | 0.00 |
| 0.00 | 0.00 |
| -0.03 | 0.00 |
| 0.00 | 0.00 |
| 0.00 | 0.00 |
| 0.00 | 0.00 |
| 0.00 | 0.00 |
| 0.15 | 0.00 |
| 0.00 | 0.00 |
| 0.00 | 0.00 |
| 0.00 | 0.00 |
| 0.00 | 0.00 |
| 0.00 | 0.00 |
| 0.00 | 0.00 |
| 0.00 | 0.00 |
| 0.00 | 0.00 |
| 0.00 | 0.00 |
| 0.35 | 1.08 |
| 0.05 | 0.11 |
| 0.00 | 0.00 |
| 0.00 | 0.00 |
| 0.00 | 0.00 |
| 0.25 | 0.48 |
| 0.00 | 0.00 |
| 0.00 | 0.00 |
| 0.00 | 0.00 |
| 0.00 | 0.00 |
| 0.00 | 0.00 |
| 0.00 | 0.00 |
| 0.00 | 0.00 |
| 0.00 | 0.00 |
| 0.00 | 0.00 |

| | |
|---|---|
| 0.00 | 0.00 |
| 0.00 | 0.00 |
| 0.00 | 0.00 |
| 0.00 | 0.00 |
| 0.00 | 0.00 |
| 0.00 | 0.00 |
| 0.00 | 0.00 |
| 0.00 | 0.00 |
| 0.00 | 0.00 |
| 0.00 | 0.00 |
| 0.00 | 0.00 |
| 0.00 | 0.00 |
| 0.00 | 0.00 |
| 0.00 | 0.00 |
| 0.00 | 0.00 |
| 0.00 | 0.00 |
| 0.00 | 0.00 |
| 0.00 | 0.00 |
| 0.00 | 0.00 |
| 0.00 | 0.00 |
| 0.00 | 0.00 |
| 0.00 | 0.00 |
| 0.00 | 0.00 |
| 0.00 | 0.00 |
| 0.00 | 0.00 |
| 0.00 | 0.00 |
| 0.00 | 0.00 |
| 0.00 | 0.00 |
| 0.00 | 0.00 |
| 0.00 | 0.00 |
| 0.00 | 0.00 |
| 0.00 | 0.00 |
| 0.00 | 0.00 |
| 0.00 | 0.00 |
| 0.00 | 0.00 |
| 0.00 | 0.00 |
| 0.00 | 0.00 |
| 0.00 | 0.00 |
| 0.00 | 0.00 |
| 0.00 | 0.00 |
| 0.00 | 0.00 |
| -0.01 | -0.03 |
| 0.00 | 0.00 |
| 0.00 | 0.00 |
| 0.00 | 0.00 |
| 0.00 | 0.00 |
| 0.00 | 0.00 |

| 31 | 32 |
|---|---|
| **Overall length change** | **Overall unit change** |
| 0.00 | 0.00 |
| 0.00 | 0.00 |
| 0.00 | 0.00 |
| 0.00 | 0.00 |
| 0.00 | 0.00 |
| 0.00 | 0.00 |
| 0.00 | 0.00 |
| 0.00 | 0.00 |
| 0.00 | 0.00 |
| 0.02 | 0.11 |
| 0.00 | 0.00 |
| 0.00 | 0.00 |
| 0.00 | 0.00 |

| 31 | 32 |
|---|---|
| **Overall length change** | **Overall unit change** |
| 0.00 | 0.00 |
| 0.00 | 0.00 |
| 0.00 | 0.00 |
| 0.00 | 0.00 |
| 0.00 | 0.00 |

# Group Sub

| On-site habitat group | Existing area | Existing value | Proposed area on-site |
|---|---|---|---|
| Cropland | 0.0 | 0.0 | 0.0 |
| Grassland | 0.8 | 1.7 | 0.4 |
| Heathland and shrub | 0.0 | 0.0 | 0.0 |
| Lakes | 0.0 | 0.2 | 0.0 |
| Sparsely vegetated land | 0.0 | 0.0 | 0.0 |
| Urban | 0.8 | 0.2 | 1.2 |
| Wetland | 0.0 | 0.0 | 0.0 |
| Woodland and forest | 0.0 | 0.1 | 0.0 |
| Intertidal sediment | 0.0 | 0.0 | 0.0 |
| Coastal saltmarsh | 0.0 | 0.0 | 0.0 |
| Rocky shore | 0.0 | 0.0 | 0.0 |
| Coastal lagoons | 0.0 | 0.0 | 0.0 |
| Intertidal hard structures | 0.0 | 0.0 | 0.0 |
| Individual trees | 0.1 | 0.8 | 0.4 |
| Watercourse footprint | 0.0 | 0.0 | 0.0 |

| Off-site habitat group | Existing area | Existing value | Proposed area off-site |
|---|---|---|---|
| Cropland | 0.0 | 0.0 | 0.0 |
| Grassland | 0.0 | 0.0 | 0.0 |
| Heathland and shrub | 0.0 | 0.0 | 0.0 |
| Lakes | 0.0 | 0.0 | 0.0 |
| Sparsely vegetated land | 0.0 | 0.0 | 0.0 |
| Urban | 0.0 | 0.0 | 0.0 |
| Wetland | 0.0 | 0.0 | 0.0 |
| Woodland and forest | 0.0 | 0.0 | 0.0 |
| Intertidal sediment | 0.0 | 0.0 | 0.0 |
| Coastal saltmarsh | 0.0 | 0.0 | 0.0 |
| Rocky shore | 0.0 | 0.0 | 0.0 |
| Coastal lagoons | 0.0 | 0.0 | 0.0 |
| Intertidal hard structures | 0.0 | 0.0 | 0.0 |
| Individual trees | 0.0 | 0.0 | 0.0 |
| Watercourse footprint | 0.0 | 0.0 | 0.0 |

# -totals

| Proposed value on-site | On-site area change | On-site unit change |
|---|---|---|
| 0.0 | 0.0 | 0.0 |
| 1.2 | -0.4 | -0.5 |
| 0.0 | 0.0 | 0.0 |
| 0.2 | 0.0 | 0.0 |
| 0.0 | 0.0 | 0.0 |
| 0.8 | 0.4 | 0.6 |
| 0.0 | 0.0 | 0.0 |
| 0.1 | 0.0 | 0.0 |
| 0.0 | 0.0 | 0.0 |
| 0.0 | 0.0 | 0.0 |
| 0.0 | 0.0 | 0.0 |
| 0.0 | 0.0 | 0.0 |
| 0.0 | 0.0 | 0.0 |
| 1.8 | 0.3 | 1.0 |
| 0.0 | 0.0 | 0.0 |

| Proposed value off-site | Off-site area change | Off-site unit change |
|---|---|---|
| 0.0 | 0.0 | 0.0 |
| 0.0 | 0.0 | 0.0 |
| 0.0 | 0.0 | 0.0 |
| 0.0 | 0.0 | 0.0 |
| 0.0 | 0.0 | 0.0 |
| 0.0 | 0.0 | 0.0 |
| 0.0 | 0.0 | 0.0 |
| 0.0 | 0.0 | 0.0 |
| 0.0 | 0.0 | 0.0 |
| 0.0 | 0.0 | 0.0 |
| 0.0 | 0.0 | 0.0 |
| 0.0 | 0.0 | 0.0 |
| 0.0 | 0.0 | 0.0 |
| 0.0 | 0.0 | 0.0 |
| 0.0 | 0.0 | 0.0 |

# Very High

| Habitat Group |
| --- |
| Grassland - Lowland dry acid grassland |
| Grassland - Lowland meadows |
| Grassland - Upland hay meadows |
| Heathland and shrub - Mountain heaths and willow scrub |
| Lakes - Aquifer fed naturally fluctuating water bodies |
| Sparsely vegetated land - Calaminarian grasslands |
| Sparsely vegetated land - Limestone pavement |
| Wetland - Blanket bog |
| Wetland - Depressions on peat substrates (H7150) |
| Wetland - Fens (upland and lowland) |
| Wetland - Lowland raised bog |
| Wetland - Oceanic valley mire[1] (D2.1) |
| Wetland - Purple moor grass and rush pastures |
| Wetland - Transition mires and quaking bogs (H7140) |
| Woodland and forest - Wood-pasture and parkland |
| Rocky shore - High energy littoral rock - on peat, clay or chalk |
| Rocky shore - Moderate energy littoral rock - on peat, clay or chalk |
| Rocky shore - Low energy littoral rock - on peat, clay or chalk |
| Rocky shore - Features of littoral rock - on peat, clay or chalk |
| Intertidal sediment - Littoral seagrass on peat, clay or chalk |

# High

| Habitat Group |
| --- |
| Grassland - Traditional orchards |
| Grassland - Floodplain wetland mosaic and CFGM |
| Grassland - Lowland calcareous grassland |
| Grassland - Tall herb communities (H6430) |
| Grassland - Upland calcareous grassland |
| Heathland and shrub - Lowland Heathland |
| Heathland and shrub - Dunes with sea buckthorn (H2160) |
| Heathland and shrub - Upland heathland |
| |
| Lakes - High alkalinity lakes |

| |
|---|
| Lakes - Low alkalinity lakes |
| Lakes - Marl lakes |
| Lakes - Moderate alkalinity lakes |
| Lakes - Peat lakes |
| Lakes - Ponds (priority habitat) |
| Lakes - Temporary lakes ponds and pools (H3170) |
| Sparsely vegetated land - Coastal sand dunes |
| Sparsely vegetated land - Coastal vegetated shingle |
| Sparsely vegetated land - Inland rock outcrop and scree habitats |
| Sparsely vegetated land - Maritime cliff and slopes |
| Urban - Open mosaic habitats on previously developed land |
| Wetland - Reedbeds |
| Woodland and forest - Felled |
| Woodland and forest - Lowland beech and yew woodland |
| Woodland and forest - Lowland mixed deciduous woodland |
| |
| Woodland and forest - Native pine woodlands |
| Woodland and forest - Upland birchwoods |
| Woodland and forest - Upland mixed ashwoods |
| Woodland and forest - Upland oakwood |
| Woodland and forest - Wet woodland |
| Coastal lagoons - Coastal lagoons |
| Rocky shore - High energy littoral rock |
| Rocky shore - Moderate energy littoral rock |
| Rocky shore - Low energy littoral rock |
| Rocky shore - Features of littoral rock |
| Intertidal sediment - Littoral mud |
| Intertidal sediment - Littoral mixed sediments |
| Coastal saltmarsh - Saltmarshes and saline reedbeds |
| Intertidal sediment - Littoral biogenic reefs - Mussels |
| Intertidal sediment - Littoral biogenic reefs - Sabellaria |
| Intertidal sediment - Features of littoral sediment |
| Intertidal sediment - Littoral muddy sand |
| Intertidal sediment - Littoral seagrass |

# Medium

| **Habitat Group** |
|---|
| Cropland - Arable field margins cultivated annually |
| Individual trees - Rural tree |
| Cropland - Arable field margins game bird mix |
| Cropland - Arable field margins pollen and nectar |
| Cropland - Arable field margins tussocky |
| Grassland - Other lowland acid grassland |
| Grassland - Other neutral grassland |
| Grassland - Upland acid grassland |
| Heathland and shrub - Blackthorn scrub |
| Heathland and shrub - Bramble scrub |
| Heathland and shrub - Gorse scrub |
| Heathland and shrub - Hawthorn scrub |

| |
|---|
| Heathland and shrub - Hazel scrub |
| Heathland and shrub - Mixed scrub |
| Lakes - Ponds (non-priority habitat) |
| Lakes - Reservoirs |
| Sparsely vegetated land - Other inland rock and scree |
| Urban - Cemeteries and churchyards |
| Urban - Biodiverse green roof |
| Woodland and forest - Other Scot's pine woodland |
| Woodland and forest - Other woodland; broadleaved |
| Woodland and forest - Other woodland; mixed |
| Intertidal sediment - Littoral coarse sediment |
| Intertidal sediment - Littoral sand |
| Intertidal hard structures - Artificial hard structures with integrated greening of grey infrastructure (IGGI) |
| Heathland and shrub - Willow scrub |
| Individual trees - Urban tree |

# Low

| **Habitat Group** |
|---|
| Cropland - Cereal crops |
| Cropland - Horticulture |
| Cropland - Intensive orchards |
| Cropland - Non-cereal crops |
| Cropland - Temporary grass and clover leys |
| Cropland - Winter stubble |
| Grassland - Modified grassland |
| Grassland - Bracken |
| Heathland and shrub - Rhododendron scrub |
| Lakes - Ornamental lake or pond |
| Sparsely vegetated land - Ruderal/ephemeral |
| Urban - Bioswale |
| Urban - Allotments |
| Urban - Facade-bound green wall |
| Urban - Ground based green wall |
| Urban - Ground level planters |
| Urban - Other green roof |
| Urban - Introduced shrub |
| Urban - Rain garden |
| Urban - Actively worked sand pit quarry or open cast mine |
| |
| Urban - Bare ground |
| Urban - Sustainable drainage system |
| Urban - Vacant or derelict land |
| Urban - Vegetated garden |
| Woodland and forest - Other coniferous woodland |
| Coastal saltmarsh - Artificial saltmarshes and saline reedbeds |
| Intertidal sediment - Artificial littoral coarse sediment |

| |
|---|
| Intertidal sediment - Artificial littoral mud |
| Intertidal sediment - Artificial littoral sand |
| Intertidal sediment - Artificial littoral muddy sand |
| Intertidal sediment - Artificial littoral mixed sediments |
| Intertidal sediment - Artificial littoral seagrass |
| Intertidal sediment - Artificial littoral biogenic reefs |
| Intertidal hard structures - Artificial hard structures |
| Intertidal hard structures - Artificial features of hard structures |
| Heathland and shrub - Other sea buckthorn scrub |
| Urban - Intensive green roof |
| Sparsely vegetated land - Tall forbs |

# Very Low

| **Habitat Group** |
|---|
| Urban - Artificial unvegetated, unsealed surface |
| Urban - Built linear features |
| Urban - Developed land; sealed surface |
| Urban - Unvegetated garden |

| Group | Existing Area | Existing Value Lost |
|---|---|---|
| Grassland | 0.00 | 0.00 |
| Grassland | 0.00 | 0.00 |
| Grassland | 0.00 | 0.00 |
| Heathland and shrub | 0.00 | 0.00 |
| Lakes | 0.00 | 0.00 |
| Sparsely vegetated land | 0.00 | 0.00 |
| Sparsely vegetated land | 0.00 | 0.00 |
| Wetland | 0.00 | 0.00 |
| Wetland | 0.00 | 0.00 |
| Wetland | 0.00 | 0.00 |
| Wetland | 0.00 | 0.00 |
| Wetland | 0.00 | 0.00 |
| Wetland | 0.00 | 0.00 |
| Wetland | 0.00 | 0.00 |
| Woodland and forest | 0.00 | 0.00 |
| Rocky shore | 0.00 | 0.00 |
| Rocky shore | 0.00 | 0.00 |
| Rocky shore | 0.00 | 0.00 |
| Rocky shore | 0.00 | 0.00 |
| Intertidal sediment | 0.00 | 0.00 |

| Group | Existing Area | Existing Value Lost |
|---|---|---|
| Grassland | 0.00 | 0.00 |
| Grassland | 0.00 | 0.00 |
| Grassland | 0.00 | 0.00 |
| Grassland | 0.00 | 0.00 |
| Grassland | 0.00 | 0.00 |
| Heathland and shrub | 0.00 | 0.00 |
| Heathland and shrub | 0.00 | 0.00 |
| Heathland and shrub | 0.00 | 0.00 |
| | | |
| Lakes | 0.00 | 0.00 |

| | | |
|---|---|---|
| Lakes | 0.00 | 0.00 |
| Lakes | 0.00 | 0.00 |
| Lakes | 0.00 | 0.00 |
| Lakes | 0.00 | 0.00 |
| Lakes | 0.00 | 0.00 |
| Lakes | 0.00 | 0.00 |
| Sparsely vegetated land | 0.00 | 0.00 |
| Sparsely vegetated land | 0.00 | 0.00 |
| Sparsely vegetated land | 0.00 | 0.00 |
| Sparsely vegetated land | 0.00 | 0.00 |
| Urban | 0.00 | 0.00 |
| Wetland | 0.00 | 0.00 |
| Woodland and forest | 0.00 | 0.00 |
| Woodland and forest | 0.00 | 0.00 |
| Woodland and forest | 0.00 | 0.00 |
| | | |
| Woodland and forest | 0.00 | 0.00 |
| Woodland and forest | 0.00 | 0.00 |
| Woodland and forest | 0.00 | 0.00 |
| Woodland and forest | 0.00 | 0.00 |
| Woodland and forest | 0.00 | 0.00 |
| Coastal lagoons | 0.00 | 0.00 |
| Rocky shore | 0.00 | 0.00 |
| Rocky shore | 0.00 | 0.00 |
| Rocky shore | 0.00 | 0.00 |
| Rocky shore | 0.00 | 0.00 |
| Intertidal sediment | 0.00 | 0.00 |
| Intertidal sediment | 0.00 | 0.00 |
| Coastal saltmarsh | 0.00 | 0.00 |
| Intertidal sediment | 0.00 | 0.00 |
| Intertidal sediment | 0.00 | 0.00 |
| Intertidal sediment | 0.00 | 0.00 |
| Intertidal sediment | 0.00 | 0.00 |
| Intertidal sediment | 0.00 | 0.00 |

| Group | Existing Area | Existing Value Lost |
|---|---|---|
| Cropland | 0.00 | 0.00 |
| Individual trees | 0.08 | 0.03 |
| Cropland | 0.00 | 0.00 |
| Cropland | 0.00 | 0.00 |
| Cropland | 0.00 | 0.00 |
| Grassland | 0.00 | 0.00 |
| Grassland | 0.00 | 0.00 |
| Grassland | 0.00 | 0.00 |
| Heathland and shrub | 0.00 | 0.00 |
| Heathland and shrub | 0.00 | 0.00 |
| Heathland and shrub | 0.00 | 0.00 |
| Heathland and shrub | 0.00 | 0.00 |

| | | |
|---|---|---|
| Heathland and shrub | 0.00 | 0.00 |
| Heathland and shrub | 0.00 | 0.00 |
| Lakes | 0.04 | 0.00 |
| Lakes | 0.00 | 0.00 |
| Sparsely vegetated land | 0.00 | 0.00 |
| Urban | 0.00 | 0.00 |
| Urban | 0.00 | 0.00 |
| Woodland and forest | 0.00 | 0.00 |
| Woodland and forest | 0.01 | 0.00 |
| Woodland and forest | 0.00 | 0.00 |
| Intertidal sediment | 0.00 | 0.00 |
| Intertidal sediment | 0.00 | 0.00 |
| Intertidal hard structures | 0.00 | 0.00 |
| Heathland and shrub | 0.00 | 0.00 |
| Individual trees | 0.00 | 0.00 |

| Group | Existing Area | Existing Value Lost |
|---|---|---|
| Cropland | 0.00 | 0.00 |
| Cropland | 0.00 | 0.00 |
| Cropland | 0.00 | 0.00 |
| Cropland | 0.00 | 0.00 |
| Cropland | 0.00 | 0.00 |
| Cropland | 0.00 | 0.00 |
| Grassland | 0.84 | 1.68 |
| Grassland | 0.00 | 0.00 |
| Heathland and shrub | 0.00 | 0.00 |
| Lakes | 0.00 | 0.00 |
| Sparsely vegetated land | 0.00 | 0.00 |
| Urban | 0.00 | 0.00 |
| Urban | 0.00 | 0.00 |
| Urban | 0.00 | 0.00 |
| Urban | 0.00 | 0.00 |
| Urban | 0.00 | 0.00 |
| Urban | 0.00 | 0.00 |
| Urban | 0.00 | 0.00 |
| Urban | 0.00 | 0.00 |
| Urban | 0.00 | 0.00 |
| | | |
| Urban | 0.00 | 0.00 |
| Urban | 0.00 | 0.00 |
| Urban | 0.00 | 0.00 |
| Urban | 0.11 | 0.22 |
| Woodland and forest | 0.00 | 0.00 |
| Coastal saltmarsh | 0.00 | 0.00 |
| Intertidal sediment | 0.00 | 0.00 |

| | | |
|---|---|---|
| Intertidal sediment | 0.00 | 0.00 |
| Intertidal sediment | 0.00 | 0.00 |
| Intertidal sediment | 0.00 | 0.00 |
| Intertidal sediment | 0.00 | 0.00 |
| Intertidal sediment | 0.00 | 0.00 |
| Intertidal sediment | 0.00 | 0.00 |
| Intertidal hard structures | 0.00 | 0.00 |
| Intertidal hard structures | 0.00 | 0.00 |
| Heathland and shrub | 0.00 | 0.00 |
| Urban | 0.00 | 0.00 |
| Sparsely vegetated land | 0.00 | 0.00 |

| **Group** | **Existing Area** | **Existing Value Lost** |
|---|---|---|
| Urban | 0.03 | 0.00 |
| Urban | 0.00 | 0.00 |
| Urban | 0.61 | 0.00 |
| Urban | 0.00 | 0.00 |

# Distinctiveness Band Sub-totals

| Proposed Area On-site | Proposed Value On-site | On-site Area Change |
|---|---|---|
| 0.00 | 0.00 | 0.00 |
| 0.00 | 0.00 | 0.00 |
| 0.00 | 0.00 | 0.00 |
| 0.00 | 0.00 | 0.00 |
| 0.00 | 0.00 | 0.00 |
| 0.00 | 0.00 | 0.00 |
| 0.00 | 0.00 | 0.00 |
| 0.00 | 0.00 | 0.00 |
| 0.00 | 0.00 | 0.00 |
| 0.00 | 0.00 | 0.00 |
| 0.00 | 0.00 | 0.00 |
| 0.00 | 0.00 | 0.00 |
| 0.00 | 0.00 | 0.00 |
| 0.00 | 0.00 | 0.00 |
| 0.00 | 0.00 | 0.00 |
| 0.00 | 0.00 | 0.00 |
| 0.00 | 0.00 | 0.00 |
| 0.00 | 0.00 | 0.00 |
| 0.00 | 0.00 | 0.00 |
| 0.00 | 0.00 | 0.00 |

| Proposed Area On-site | Proposed Value On-site | On-site Area Change |
|---|---|---|
| 0.00 | 0.00 | 0.00 |
| 0.00 | 0.00 | 0.00 |
| 0.00 | 0.00 | 0.00 |
| 0.00 | 0.00 | 0.00 |
| 0.00 | 0.00 | 0.00 |
| 0.00 | 0.00 | 0.00 |
| 0.00 | 0.00 | 0.00 |
| 0.00 | 0.00 | 0.00 |
| | | |
| 0.00 | 0.00 | 0.00 |

| | | |
|---|---|---|
| 0.00 | 0.00 | 0.00 |
| 0.00 | 0.00 | 0.00 |
| 0.00 | 0.00 | 0.00 |
| 0.00 | 0.00 | 0.00 |
| 0.00 | 0.00 | 0.00 |
| 0.00 | 0.00 | 0.00 |
| 0.00 | 0.00 | 0.00 |
| 0.00 | 0.00 | 0.00 |
| 0.00 | 0.00 | 0.00 |
| 0.00 | 0.00 | 0.00 |
| 0.00 | 0.00 | 0.00 |
| 0.00 | 0.00 | 0.00 |
| 0.00 | 0.00 | 0.00 |
| 0.00 | 0.00 | 0.00 |
| 0.00 | 0.00 | 0.00 |
| 0.00 | 0.00 | 0.00 |
| | | |
| 0.00 | 0.00 | 0.00 |
| 0.00 | 0.00 | 0.00 |
| 0.00 | 0.00 | 0.00 |
| 0.00 | 0.00 | 0.00 |
| 0.00 | 0.00 | 0.00 |
| 0.00 | 0.00 | 0.00 |
| 0.00 | 0.00 | 0.00 |
| 0.00 | 0.00 | 0.00 |
| 0.00 | 0.00 | 0.00 |
| 0.00 | 0.00 | 0.00 |
| 0.00 | 0.00 | 0.00 |
| 0.00 | 0.00 | 0.00 |
| 0.00 | 0.00 | 0.00 |
| 0.00 | 0.00 | 0.00 |
| 0.00 | 0.00 | 0.00 |
| 0.00 | 0.00 | 0.00 |
| 0.00 | 0.00 | 0.00 |
| 0.00 | 0.00 | 0.00 |

| Proposed Area On-site | Proposed Value On-site | On-site Area Change |
|---|---|---|
| 0.00 | 0.00 | 0.00 |
| 0.07 | 0.73 | -0.01 |
| 0.00 | 0.00 | 0.00 |
| 0.00 | 0.00 | 0.00 |
| 0.00 | 0.00 | 0.00 |
| 0.00 | 0.00 | 0.00 |
| 0.07 | 0.50 | 0.07 |
| 0.00 | 0.00 | 0.00 |
| 0.00 | 0.00 | 0.00 |
| 0.00 | 0.00 | 0.00 |
| 0.00 | 0.00 | 0.00 |
| 0.00 | 0.00 | 0.00 |

| | | |
|---|---|---|
| 0.00 | 0.00 | 0.00 |
| 0.00 | 0.00 | 0.00 |
| 0.04 | 0.17 | 0.00 |
| 0.00 | 0.00 | 0.00 |
| 0.00 | 0.00 | 0.00 |
| 0.00 | 0.00 | 0.00 |
| 0.00 | 0.00 | 0.00 |
| 0.00 | 0.00 | 0.00 |
| 0.01 | 0.05 | 0.00 |
| 0.00 | 0.00 | 0.00 |
| 0.00 | 0.00 | 0.00 |
| 0.00 | 0.00 | 0.00 |
| 0.00 | 0.00 | 0.00 |
| 0.00 | 0.00 | 0.00 |
| 0.35 | 1.08 | 0.35 |

| Proposed Area On-site | Proposed Value On-site | On-site Area Change |
|---|---|---|
| 0.00 | 0.00 | 0.00 |
| 0.00 | 0.00 | 0.00 |
| 0.00 | 0.00 | 0.00 |
| 0.00 | 0.00 | 0.00 |
| 0.00 | 0.00 | 0.00 |
| 0.00 | 0.00 | 0.00 |
| 0.34 | 0.67 | -0.49 |
| 0.00 | 0.00 | 0.00 |
| 0.00 | 0.00 | 0.00 |
| 0.00 | 0.00 | 0.00 |
| 0.00 | 0.00 | 0.00 |
| 0.00 | 0.00 | 0.00 |
| 0.00 | 0.00 | 0.00 |
| 0.00 | 0.00 | 0.00 |
| 0.00 | 0.00 | 0.00 |
| 0.00 | 0.00 | 0.00 |
| 0.00 | 0.00 | 0.00 |
| 0.00 | 0.00 | 0.00 |
| 0.00 | 0.00 | 0.00 |
| 0.00 | 0.00 | 0.00 |
| | | |
| 0.00 | 0.00 | 0.00 |
| 0.05 | 0.11 | 0.05 |
| 0.00 | 0.00 | 0.00 |
| 0.36 | 0.70 | 0.25 |
| 0.00 | 0.00 | 0.00 |
| 0.00 | 0.00 | 0.00 |
| 0.00 | 0.00 | 0.00 |

| | | |
|---|---|---|
| 0.00 | 0.00 | 0.00 |
| 0.00 | 0.00 | 0.00 |
| 0.00 | 0.00 | 0.00 |
| 0.00 | 0.00 | 0.00 |
| 0.00 | 0.00 | 0.00 |
| 0.00 | 0.00 | 0.00 |
| 0.00 | 0.00 | 0.00 |
| 0.00 | 0.00 | 0.00 |
| 0.00 | 0.00 | 0.00 |
| 0.00 | 0.00 | 0.00 |
| 0.00 | 0.00 | 0.00 |

| Proposed Area On-site | Proposed Value On-site | On-site Area Change |
|---|---|---|
| 0.00 | 0.00 | -0.03 |
| 0.00 | 0.00 | 0.00 |
| 0.77 | 0.00 | 0.15 |
| 0.00 | 0.00 | 0.00 |

| On-site Unit Change | Proposed Area Off-site |
|---|---|
| 0.00 | 0.00 |
| 0.00 | 0.00 |
| 0.00 | 0.00 |
| 0.00 | 0.00 |
| 0.00 | 0.00 |
| 0.00 | 0.00 |
| 0.00 | 0.00 |
| 0.00 | 0.00 |
| 0.00 | 0.00 |
| 0.00 | 0.00 |
| 0.00 | 0.00 |
| 0.00 | 0.00 |
| 0.00 | 0.00 |
| 0.00 | 0.00 |
| 0.00 | 0.00 |
| 0.00 | 0.00 |
| 0.00 | 0.00 |
| 0.00 | 0.00 |
| 0.00 | 0.00 |

| On-site  Unit Change | Proposed Area Off-site |
|---|---|
| 0.00 | 0.00 |
| 0.00 | 0.00 |
| 0.00 | 0.00 |
| 0.00 | 0.00 |
| 0.00 | 0.00 |
| 0.00 | 0.00 |
| 0.00 | 0.00 |
| 0.00 | 0.00 |
| | |
| 0.00 | 0.00 |

| | |
|---|---|
| 0.00 | 0.00 |
| 0.00 | 0.00 |
| 0.00 | 0.00 |
| 0.00 | 0.00 |
| 0.00 | 0.00 |
| 0.00 | 0.00 |
| 0.00 | 0.00 |
| 0.00 | 0.00 |
| 0.00 | 0.00 |
| 0.00 | 0.00 |
| 0.00 | 0.00 |
| 0.00 | 0.00 |
| 0.00 | 0.00 |
| 0.00 | 0.00 |
| 0.00 | 0.00 |
| 0.00 | 0.00 |
| | |
| 0.00 | 0.00 |
| 0.00 | 0.00 |
| 0.00 | 0.00 |
| 0.00 | 0.00 |
| 0.00 | 0.00 |
| 0.00 | 0.00 |
| 0.00 | 0.00 |
| 0.00 | 0.00 |
| 0.00 | 0.00 |
| 0.00 | 0.00 |
| 0.00 | 0.00 |
| 0.00 | 0.00 |
| 0.00 | 0.00 |
| 0.00 | 0.00 |
| 0.00 | 0.00 |
| 0.00 | 0.00 |
| 0.00 | 0.00 |
| 0.00 | 0.00 |

| On-site Unit Change | Proposed Area Off-site |
|---|---|
| 0.00 | 0.00 |
| -0.03 | 0.00 |
| 0.00 | 0.00 |
| 0.00 | 0.00 |
| 0.00 | 0.00 |
| 0.00 | 0.00 |
| 0.50 | 0.00 |
| 0.00 | 0.00 |
| 0.00 | 0.00 |
| 0.00 | 0.00 |
| 0.00 | 0.00 |
| 0.00 | 0.00 |

| | |
|---|---|
| 0.00 | 0.00 |
| 0.00 | 0.00 |
| 0.00 | 0.00 |
| 0.00 | 0.00 |
| 0.00 | 0.00 |
| 0.00 | 0.00 |
| 0.00 | 0.00 |
| 0.00 | 0.00 |
| 0.00 | 0.00 |
| 0.00 | 0.00 |
| 0.00 | 0.00 |
| 0.00 | 0.00 |
| 0.00 | 0.00 |
| 0.00 | 0.00 |
| 1.08 | 0.00 |

| On-site Unit Change | Proposed Area Off-site |
|---|---|
| 0.00 | 0.00 |
| 0.00 | 0.00 |
| 0.00 | 0.00 |
| 0.00 | 0.00 |
| 0.00 | 0.00 |
| 0.00 | 0.00 |
| -1.01 | 0.00 |
| 0.00 | 0.00 |
| 0.00 | 0.00 |
| 0.00 | 0.00 |
| 0.00 | 0.00 |
| 0.00 | 0.00 |
| 0.00 | 0.00 |
| 0.00 | 0.00 |
| 0.00 | 0.00 |
| 0.00 | 0.00 |
| 0.00 | 0.00 |
| 0.00 | 0.00 |
| 0.00 | 0.00 |
| 0.00 | 0.00 |
| | |
| 0.00 | 0.00 |
| 0.11 | 0.00 |
| 0.00 | 0.00 |
| 0.48 | 0.00 |
| 0.00 | 0.00 |
| 0.00 | 0.00 |
| 0.00 | 0.00 |

| | |
|---|---|
| 0.00 | 0.00 |
| 0.00 | 0.00 |
| 0.00 | 0.00 |
| 0.00 | 0.00 |
| 0.00 | 0.00 |
| 0.00 | 0.00 |
| 0.00 | 0.00 |
| 0.00 | 0.00 |
| 0.00 | 0.00 |
| 0.00 | 0.00 |
| 0.00 | 0.00 |

| On-site Unit Change | Proposed Area Off-site |
|---|---|
| 0.00 | 0.00 |
| 0.00 | 0.00 |
| 0.00 | 0.00 |
| 0.00 | 0.00 |

| Off-site Unit Change | Unit Change Including Off-site |
|---|---|
| 0.00 | 0.00 |
| 0.00 | 0.00 |
| 0.00 | 0.00 |
| 0.00 | 0.00 |
| 0.00 | 0.00 |
| 0.00 | 0.00 |
| 0.00 | 0.00 |
| 0.00 | 0.00 |
| 0.00 | 0.00 |
| 0.00 | 0.00 |
| 0.00 | 0.00 |
| 0.00 | 0.00 |
| 0.00 | 0.00 |
| 0.00 | 0.00 |
| 0.00 | 0.00 |
| 0.00 | 0.00 |
| 0.00 | 0.00 |
| 0.00 | 0.00 |
| 0.00 | 0.00 |

| Off-site Unit Change | Unit Change Including Off-site |
|---|---|
| 0.00 | 0.00 |
| 0.00 | 0.00 |
| 0.00 | 0.00 |
| 0.00 | 0.00 |
| 0.00 | 0.00 |
| 0.00 | 0.00 |
| 0.00 | 0.00 |
| 0.00 | 0.00 |
| | |
| 0.00 | 0.00 |

| | |
|---|---|
| 0.00 | 0.00 |
| 0.00 | 0.00 |
| 0.00 | 0.00 |
| 0.00 | 0.00 |
| 0.00 | 0.00 |
| 0.00 | 0.00 |
| 0.00 | 0.00 |
| 0.00 | 0.00 |
| 0.00 | 0.00 |
| 0.00 | 0.00 |
| 0.00 | 0.00 |
| 0.00 | 0.00 |
| 0.00 | 0.00 |
| 0.00 | 0.00 |
| 0.00 | 0.00 |
| 0.00 | 0.00 |
| | |
| 0.00 | 0.00 |
| 0.00 | 0.00 |
| 0.00 | 0.00 |
| 0.00 | 0.00 |
| 0.00 | 0.00 |
| 0.00 | 0.00 |
| 0.00 | 0.00 |
| 0.00 | 0.00 |
| 0.00 | 0.00 |
| 0.00 | 0.00 |
| 0.00 | 0.00 |
| 0.00 | 0.00 |
| 0.00 | 0.00 |
| 0.00 | 0.00 |
| 0.00 | 0.00 |
| 0.00 | 0.00 |
| 0.00 | 0.00 |
| 0.00 | 0.00 |

| Off-site Unit Change | Unit Change Including Off-site |
|---|---|
| 0.00 | 0.00 |
| 0.00 | -0.03 |
| 0.00 | 0.00 |
| 0.00 | 0.00 |
| 0.00 | 0.00 |
| 0.00 | 0.00 |
| 0.00 | 0.50 |
| 0.00 | 0.00 |
| 0.00 | 0.00 |
| 0.00 | 0.00 |
| 0.00 | 0.00 |
| 0.00 | 0.00 |

| | |
|---|---|
| 0.00 | 0.00 |
| 0.00 | 0.00 |
| 0.00 | 0.00 |
| 0.00 | 0.00 |
| 0.00 | 0.00 |
| 0.00 | 0.00 |
| 0.00 | 0.00 |
| 0.00 | 0.00 |
| 0.00 | 0.00 |
| 0.00 | 0.00 |
| 0.00 | 0.00 |
| 0.00 | 0.00 |
| 0.00 | 0.00 |
| 0.00 | 0.00 |
| 0.00 | 1.08 |

| Off-site Unit Change | Unit Change Including Off-site |
|---|---|
| 0.00 | 0.00 |
| 0.00 | 0.00 |
| 0.00 | 0.00 |
| 0.00 | 0.00 |
| 0.00 | 0.00 |
| 0.00 | 0.00 |
| 0.00 | -1.01 |
| 0.00 | 0.00 |
| 0.00 | 0.00 |
| 0.00 | 0.00 |
| 0.00 | 0.00 |
| 0.00 | 0.00 |
| 0.00 | 0.00 |
| 0.00 | 0.00 |
| 0.00 | 0.00 |
| 0.00 | 0.00 |
| 0.00 | 0.00 |
| 0.00 | 0.00 |
| 0.00 | 0.00 |
| 0.00 | 0.00 |
| | |
| 0.00 | 0.00 |
| 0.00 | 0.11 |
| 0.00 | 0.00 |
| 0.00 | 0.48 |
| 0.00 | 0.00 |
| 0.00 | 0.00 |
| 0.00 | 0.00 |

| | |
|---|---|
| 0.00 | 0.00 |
| 0.00 | 0.00 |
| 0.00 | 0.00 |
| 0.00 | 0.00 |
| 0.00 | 0.00 |
| 0.00 | 0.00 |
| 0.00 | 0.00 |
| 0.00 | 0.00 |
| 0.00 | 0.00 |
| 0.00 | 0.00 |
| 0.00 | 0.00 |

| Off-site Unit Change | Unit Change Including Off-site |
|---|---|
| 0.00 | 0.00 |
| 0.00 | 0.00 |
| 0.00 | 0.00 |
| 0.00 | 0.00 |

| Units Required Off-site |
| --- |
| |
| |
| |
| |
| |
| |
| |
| |
| |
| |
| |
| |
| |
| |
| |
| |
| |
| |
| |

| Units Required Off-site |
| --- |
| |
| |
| |
| |
| |
| |
| |
| |
| |
| |

| Units Required Off-site or Trading Up |
| --- |
| |
| -0.03 |
| |
| |
| |
| |
| |
| |
| |
| |
| |
| |

| Units Required Off-site or Trading Up |
| --- |
| -1.01 |

| Units Required Off-site or Trading Up |
| --- |

Return to start

| Habitat Description |
| --- |
| Coastal lagoons - Coastal lagoons |
| Coastal saltmarsh - Saltmarshes and saline reedbeds |
| Cropland - Arable field margins cultivated annually |
| Cropland - Arable field margins game bird mix |
| Cropland - Arable field margins pollen and nectar |
| Cropland - Arable field margins tussocky |
| Cropland - Cereal crops |
| Cropland - Winter stubble |
| Cropland - Horticulture |
| Cropland - Intensive orchards |
| Cropland - Non-cereal crops |
| Cropland - Temporary grass and clover leys |
| Grassland - Traditional orchards |
| Grassland - Bracken |
| Grassland - Floodplain wetland mosaic and CFGM |
| Grassland - Lowland calcareous grassland |
| Grassland - Lowland dry acid grassland |
| Grassland - Lowland meadows |
| Grassland - Modified grassland |
| Grassland - Other lowland acid grassland |
| Grassland - Other neutral grassland |
| Grassland - Tall herb communities (H6430) |
| Grassland - Upland acid grassland |
| Grassland - Upland calcareous grassland |
| Grassland - Upland hay meadows |
| Heathland and shrub - Blackthorn scrub |
| Heathland and shrub - Bramble scrub |
| Heathland and shrub - Gorse scrub |
| Heathland and shrub - Hawthorn scrub |
| Heathland and shrub - Hazel scrub |
| Heathland and shrub - Willow scrub |
| Heathland and shrub - Lowland heathland |
| Heathland and shrub - Mixed scrub |

| |
|---|
| Heathland and shrub - Mountain heaths and willow scrub |
| Heathland and shrub - Rhododendron scrub |
| Heathland and shrub - Dunes with sea buckthorn (H2160) |
| Heathland and shrub - Other sea buckthorn scrub |
| Heathland and shrub - Upland heathland |
| Intertidal sediment - Artificial littoral biogenic reefs |
| Intertidal sediment - Artificial littoral coarse sediment |
| Intertidal sediment - Artificial littoral mixed sediments |
| Intertidal sediment - Artificial littoral muddy sand |
| Intertidal sediment - Artificial littoral seagrass |
| Intertidal sediment - Features of littoral sediment |
| Intertidal sediment - Littoral biogenic reefs - Sabellaria |
| Intertidal sediment - Littoral coarse sediment |
| Intertidal sediment - Littoral mixed sediments |
| Intertidal sediment - Littoral mud |
| Intertidal sediment - Littoral seagrass |
| Intertidal sediment - Littoral seagrass on peat, clay or chalk |
| Lakes - Aquifer fed naturally fluctuating water bodies |
| Lakes - Ornamental lake or pond |
| Lakes - High alkalinity lakes |
| Lakes - Low alkalinity lakes |
| Lakes - Marl lakes |
| Lakes - Moderate alkalinity lakes |
| Lakes - Peat lakes |
| Lakes - Ponds (non-priority habitat) |
| Lakes - Ponds (priority habitat) |
| Lakes - Reservoirs |
| Lakes - Temporary lakes ponds and pools (H3170) |
| Rocky shore - Features of littoral rock |
| Rocky shore - Features of littoral rock - on peat, clay or chalk |
| Rocky shore - High energy littoral rock |
| Rocky shore - High energy littoral rock - on peat, clay or chalk |
| Rocky shore - Low energy littoral rock |
| Rocky shore - Low energy littoral rock - on peat, clay or chalk |
| Rocky shore - Moderate energy littoral rock |
| Rocky shore - Moderate energy littoral rock - on peat, clay or chalk |
| Sparsely vegetated land - Calaminarian grasslands |
| Sparsely vegetated land - Coastal sand dunes |
| Sparsely vegetated land - Coastal vegetated shingle |
| Sparsely vegetated land - Inland rock outcrop and scree habitats |
| Sparsely vegetated land - Limestone pavement |
| Sparsely vegetated land - Maritime cliff and slopes |
| Sparsely vegetated land - Other inland rock and scree |
| Sparsely vegetated land - Ruderal/Ephemeral |
| Sparsely vegetated land - Tall forbs |
| Urban - Vacant or derelict land |
| Urban - Bare ground |
| Urban - Allotments |
| Urban - Artificial unvegetated, unsealed surface |
| Urban - Bioswale |
| Urban - Intensive green roof |
| Urban - Built linear features |
| Urban - Cemeteries and churchyards |
| Urban - Developed land; sealed surface |

| |
|---|
| Urban - Other green roof |
| Urban - Facade-bound green wall |
| Urban - Ground based green wall |
| Urban - Ground level planters |
| Urban - Biodiverse green roof |
| Urban - Introduced shrub |
| Urban - Open mosaic habitats on previously developed land |
| Urban - Rain garden |
| Urban - Actively worked sand pit quarry or open cast mine |
| Individual trees - Urban tree |
| Urban - Sustainable drainage system |
| Urban - Unvegetated garden |
| Urban - Vegetated garden |
| Wetland - Blanket bog |
| Wetland - Depressions on peat substrates (H7150) |
| Wetland - Fens (upland and lowland) |
| Wetland - Lowland raised bog |
| Wetland - Oceanic valley mire[1] (D2.1) |
| Wetland - Purple moor grass and rush pastures |
| Wetland - Reedbeds |
| Wetland - Transition mires and quaking bogs (H7140) |
| Woodland and forest - Felled |
| Woodland and forest - Lowland beech and yew woodland |
| Woodland and forest - Lowland mixed deciduous woodland |
| Woodland and forest - Native pine woodlands |
| Woodland and forest - Other coniferous woodland |
| Woodland and forest - Other Scot's pine woodland |
| Woodland and forest - Other woodland; broadleaved |
| Woodland and forest - Other woodland; mixed |
| Woodland and forest - Upland birchwoods |
| Woodland and forest - Upland mixed ashwoods |
| Woodland and forest - Upland oakwood |
| Woodland and forest - Wet woodland |
| Woodland and forest - Wood-pasture and parkland |
| Intertidal sediment - Littoral sand |
| Intertidal sediment - Littoral muddy sand |
| Intertidal hard structures - Artificial hard structures |
| Intertidal hard structures - Artificial features of hard structures |
| Intertidal hard structures - Artificial hard structures with integrated greening of grey infrastructu |
| Coastal saltmarsh - Artificial saltmarshes and saline reedbeds |
| Intertidal sediment - Littoral biogenic reefs - Mussels |
| Intertidal sediment - Artificial littoral mud |
| Intertidal sediment - Artificial littoral sand |
| Watercourse footprint - Watercourse footprint |
| Individual trees - Rural tree |

# Risk

| Technical Difficulty Creation | Multiplier | Technical Difficulty Enhancement |
|---|---|---|
| Medium | 0.67 | Medium |
| High | 0.33 | Medium |
| Low | 1 | Low |
| Low | 1 | Low |
| Low | 1 | Low |
| Low | 1 | Low |
| Low | 1 | Low |
| Low | 1 | Low |
| Low | 1 | Low |
| Low | 1 | Low |
| Low | 1 | Low |
| Low | 1 | Medium |
| Low | 1 | Low |
| High | 0.33 | Medium |
| High | 0.33 | High |
| High | 0.33 | High |
| High | 0.33 | Medium |
| Low | 1 | Low |
| Low | 1 | Low |
| Low | 1 | Low |
| High | 0.33 | High |
| Low | 1 | Low |
| High | 0.33 | High |
| High | 0.33 | Medium |
| Low | 1 | Low |
| Low | 1 | Low |
| Low | 1 | Low |
| Low | 1 | Low |
| Medium | 0.67 | Low |
| Medium | 0.67 | Low |
| High | 0.33 | Medium |
| Low | 1 | Low |

| | | |
|---|---|---|
| High | 0.33 | High |
| Low | 1 | Low |
| Medium | 0.67 | Low |
| Low | 1 | Low |
| Medium | 0.67 | Medium |
| High | 0.33 | Medium |
| Medium | 0.67 | Medium |
| High | 0.33 | Medium |
| High | 0.33 | Medium |
| High | 0.33 | High |
| High | 0.33 | Medium |
| High | 0.33 | Medium |
| Medium | 0.67 | Medium |
| High | 0.33 | Medium |
| High | 0.33 | Medium |
| High | 0.33 | High |
| Very High | 0.1 | High |
| Very High | 0.1 | High |
| Low | 1 | High |
| High | 0.33 | High |
| High | 0.33 | Medium |
| High | 0.33 | High |
| High | 0.33 | High |
| High | 0.33 | High |
| Low | 1 | Medium |
| Medium | 0.67 | Medium |
| Medium | 0.67 | Medium |
| Medium | 0.67 | Medium |
| High | 0.33 | Medium |
| Very High | 0.1 | Medium |
| High | 0.33 | Medium |
| Very High | 0.1 | Medium |
| High | 0.33 | Medium |
| Very High | 0.1 | Medium |
| High | 0.33 | Medium |
| Very High | 0.1 | Medium |
| Very High | 0.1 | Medium |
| Very High | 0.1 | Medium |
| Very High | 0.1 | Medium |
| High | 0.33 | Low |
| Very High | 0.1 | Medium |
| High | 0.33 | Medium |
| Medium | 0.67 | Medium |
| Low | 1 | Medium |
| Low | 1 | Medium |
| Low | 1 | Low |
| Low | 1 | Low |
| Low | 1 | Low |
| Low | 1 | Low |
| Medium | 0.67 | Low |
| Low | 1 | Low |
| Low | 1 | Low |
| Medium | 0.67 | Low |
| Low | 1 | Low |

| | | |
|---|---|---|
| Low | 1 | Low |
| Medium | 0.67 | Medium |
| Medium | 0.67 | Medium |
| Low | 1 | Low |
| Medium | 0.67 | Medium |
| Low | 1 | Low |
| Medium | 0.67 | Medium |
| Low | 1 | Low |
| Medium | 0.67 | Low |
| Low | 1 | Low |
| Medium | 0.67 | Medium |
| Low | 1 | Low |
| Low | 1 | Low |
| Very High | 0.1 | High |
| Very High | 0.1 | High |
| High | 0.33 | High |
| Very High | 0.1 | High |
| Very High | 0.1 | High |
| High | 0.33 | High |
| Medium | 0.67 | Medium |
| Very High | 0.1 | High |
| High | 0.33 | Low |
| High | 0.33 | High |
| High | 0.33 | High |
| High | 0.33 | High |
| Low | 1 | Low |
| Medium | 0.67 | Medium |
| Low | 1 | Low |
| Low | 1 | Low |
| Medium | 0.67 | Medium |
| High | 0.33 | High |
| High | 0.33 | High |
| Medium | 0.67 | Medium |
| Very High | 0.1 | High |
| Medium | 0.67 | Medium |
| High | 0.33 | Medium |
| Medium | 0.67 | Medium |
| Medium | 0.67 | Medium |
| Medium | 0.67 | Medium |
| High | 0.33 | Medium |
| High | 0.33 | Medium |
| High | 0.33 | Medium |
| Medium | 0.67 | Medium |
| Low | 1 | Low |
| Low | 1 | Low |

| Multiplier |
|---|
| 0.67 |
| 0.67 |
| 1 |
| 1 |
| 1 |
| 1 |
| 1 |
| 1 |
| 1 |
| 1 |
| 1 |
| 1 |
| 1 |
| 0.67 |
| 1 |
| 0.67 |
| 0.33 |
| 0.33 |
| 0.67 |
| 1 |
| 1 |
| 1 |
| 0.33 |
| 1 |
| 0.33 |
| 0.67 |
| 1 |
| 1 |
| 1 |
| 1 |
| 1 |
| 1 |
| 0.67 |
| 1 |

# Spatial m

| Strategic Si |
|---|
| **Description** |
| Formally identified in local strategy |
| Location ecologically desirable but not in local strategy |
| Area/compensation not in local strategy/ no local strategy |

| |
|---|
| 0.33 |
| 1 |
| 1 |
| 1 |
| 0.67 |
| 0.67 |
| 0.67 |
| 0.67 |
| 0.67 |
| 0.33 |
| 0.67 |
| 0.67 |
| 0.67 |
| 0.67 |
| 0.67 |
| 0.33 |
| 0.33 |
| 0.33 |
| 0.33 |
| 0.33 |
| 0.67 |
| 0.33 |
| 0.33 |
| 0.33 |
| 0.67 |
| 0.67 |
| 0.67 |
| 0.67 |
| 0.67 |
| 0.67 |
| 0.67 |
| 0.67 |
| 0.67 |
| 0.67 |
| 0.67 |
| 0.67 |
| 0.67 |
| 0.67 |
| 0.67 |
| 0.67 |
| 0.67 |
| 1 |
| 0.67 |
| 0.67 |
| 0.67 |
| 0.67 |
| 0.67 |
| 1 |
| 1 |
| 1 |
| 1 |
| 1 |
| 1 |
| 1 |
| 1 |
| 1 |

| |
|---|
| 1 |
| 0.67 |
| 0.67 |
| 1 |
| 0.67 |
| 1 |
| 0.67 |
| 1 |
| 1 |
| 1 |
| 0.67 |
| 1 |
| 1 |
| 0.33 |
| 0.33 |
| 0.33 |
| 0.33 |
| 0.33 |
| 0.33 |
| 0.67 |
| 0.33 |
| 1 |
| 0.33 |
| 0.33 |
| 0.33 |
| 1 |
| 0.67 |
| 1 |
| 1 |
| 0.67 |
| 0.33 |
| 0.33 |
| 0.67 |
| 0.33 |
| 0.67 |
| 0.67 |
| 0.67 |
| 0.67 |
| 0.67 |
| 0.67 |
| 0.67 |
| 0.67 |
| 0.67 |
| 1 |
| 1 |

## ultipliers

ignificance

| Strategic significance | Multiplier |
|---|---|
| High strategic significance | 1.15 |
| Medium strategic significance | 1.1 |
| Low Strategic Significance | 1 |

## Difficulty

| Category | Value |
|---|---|
| Low | 1 |
| Medium | 0.67 |
| High | 0.33 |
| Very High | 0.1 |

# Spatial risk

| Category | Multiplier |
|---|---|
| Compensation inside LPA boundary or NCA of impact site | 1 |
| Compensation outside LPA or NCA of impact site, but in neighbouring LPA or NCA | 0.75 |
| Compensation outside LPA or NCA of impact site and neighbouring LPA or NCA | 0.5 |
| This metric is being used by an off-site provider | 1 |
| Intertidal habitats - Compensation inside Marine Plan Area of impact site | 1 |
| Intertidal habitats - Compensation outside same Marine Plan Area but in neighbouring Marine Plan Area | 0.75 |
| Intertidal habitats - Compensation outside Marine Plan Area of impact site and beyond neighbouring Marine Plan Area | 0.5 |

# Individual trees

| Tree size | RPA Radius (m) | RPA (ha) |
|---|---|---|
| Small | 3.6 | 0.0041 |
| Medium | 7.2 | 0.0163 |
| Large | 10.8 | 0.0366 |
| Very large | 15.6 | 0.0765 |

Return to start

## Creation

| Habitat Description | Good | Fairly Good | Moderate | Fairly Poor | Poor | Condition Assessment N/A | N/A - Other |
|---|---|---|---|---|---|---|---|
| Cropland - Arable field margins cultivated annually | Not Possible ▲ | Not Possible ▲ | Not Possible ▲ | Not Possible ▲ | Not Possible ▲ | 1 | Not Possible ▲ |
| Cropland - Arable field margins game bird mix | Not Possible ▲ | Not Possible ▲ | Not Possible ▲ | Not Possible ▲ | Not Possible ▲ | 1 | Not Possible ▲ |
| Cropland - Arable field margins pollen and nectar | Not Possible ▲ | Not Possible ▲ | Not Possible ▲ | Not Possible ▲ | Not Possible ▲ | 1 | Not Possible ▲ |
| Cropland - Arable field margins tussocky | Not Possible ▲ | Not Possible ▲ | Not Possible ▲ | Not Possible ▲ | Not Possible ▲ | 1 | Not Possible ▲ |
| Cropland - Cereal crops | Not Possible ▲ | Not Possible ▲ | Not Possible ▲ | Not Possible ▲ | Not Possible ▲ | 1 | Not Possible ▲ |
| Cropland - Winter stubble | Not Possible ▲ | Not Possible ▲ | Not Possible ▲ | Not Possible ▲ | Not Possible ▲ | 1 | Not Possible ▲ |
| Cropland - Horticulture | Not Possible ▲ | Not Possible ▲ | Not Possible ▲ | Not Possible ▲ | Not Possible ▲ | 1 | Not Possible ▲ |
| Cropland - Intensive orchards | Not Possible ▲ | Not Possible ▲ | Not Possible ▲ | Not Possible ▲ | Not Possible ▲ | 1 | Not Possible ▲ |
| Cropland - Non-cereal crops | Not Possible ▲ | Not Possible ▲ | Not Possible ▲ | Not Possible ▲ | Not Possible ▲ | 1 | Not Possible ▲ |
| Cropland - Temporary grass and clover leys | Not Possible ▲ | Not Possible ▲ | Not Possible ▲ | Not Possible ▲ | Not Possible ▲ | 1 | Not Possible ▲ |
| Grassland - Traditional orchards | 30 | 25 | 20 | 10 | 5 | Not Possible ▲ | Not Possible ▲ |
| Grassland - Bracken | Not Possible ▲ | Not Possible ▲ | Not Possible ▲ | Not Possible ▲ | Not Possible ▲ | 1 | Not Possible ▲ |
| Grassland - Floodplain wetland mosaic and CFGM | 20 | 15 | 10 | 8 | 5 | Not Possible ▲ | Not Possible ▲ |
| Grassland - Lowland calcareous grassland | 20 | 15 | 10 | 8 | 5 | Not Possible ▲ | Not Possible ▲ |
| Grassland - Lowland dry acid grassland | 30+ | 25 | 20 | 15 | 10 | Not Possible ▲ | Not Possible ▲ |
| Grassland - Lowland meadows | 15 | 12 | 10 | 8 | 5 | Not Possible ▲ | Not Possible ▲ |
| Grassland - Modified grassland | 7 | 5 | 4 | 2 | 1 | Not Possible ▲ | Not Possible ▲ |
| Grassland - Other lowland acid grassland | 15 | 12 | 10 | 5 | 1 | Not Possible ▲ | Not Possible ▲ |
| Grassland - Other neutral grassland | 10 | 7 | 5 | 3 | 2 | Not Possible ▲ | Not Possible ▲ |
| Grassland - Tall herb communities (H6430) | 30 | 25 | 20 | 15 | 10 | Not Possible ▲ | Not Possible ▲ |
| Grassland - Upland acid grassland | 15 | 12 | 10 | 5 | 1 | Not Possible ▲ | Not Possible ▲ |
| Grassland - Upland calcareous grassland | 25 | 20 | 15 | 12 | 10 | Not Possible ▲ | Not Possible ▲ |
| Grassland - Upland hay meadows | 20 | 18 | 15 | 12 | 10 | Not Possible ▲ | Not Possible ▲ |
| Heathland and shrub - Blackthorn scrub | 10 | 7 | 5 | 3 | 1 | Not Possible ▲ | Not Possible ▲ |
| Heathland and shrub - Bramble scrub | Not Possible ▲ | Not Possible ▲ | Not Possible ▲ | Not Possible ▲ | Not Possible ▲ | 1 | Not Possible ▲ |
| Heathland and shrub - Gorse scrub | 10 | 7 | 5 | 3 | 1 | Not Possible ▲ | Not Possible ▲ |
| Heathland and shrub - Hawthorn scrub | 10 | 7 | 5 | 3 | 1 | Not Possible ▲ | Not Possible ▲ |
| Heathland and shrub - Hazel scrub | 15 | 12 | 10 | 7 | 5 | Not Possible ▲ | Not Possible ▲ |
| Heathland and shrub - Willow scrub | 15 | 12 | 10 | 7 | 5 | Not Possible ▲ | Not Possible ▲ |
| Heathland and shrub - Lowland heathland | 30+ | 25 | 20 | 15 | 10 | Not Possible ▲ | Not Possible ▲ |
| Heathland and shrub - Mixed scrub | 10 | 7 | 5 | 3 | 1 | Not Possible ▲ | Not Possible ▲ |
| Heathland and shrub - Mountain heaths and willow scrub | 30+ | 30+ | 25 | 23 | 15 | Not Possible ▲ | Not Possible ▲ |
| Heathland and shrub - Rhododendron scrub | Not Possible ▲ | Not Possible ▲ | Not Possible ▲ | Not Possible ▲ | Not Possible ▲ | 1 | Not Possible ▲ |
| Heathland and shrub - Dunes with sea buckthorn (H2160) | 10 | 7 | 5 | 3 | 1 | Not Possible ▲ | Not Possible ▲ |
| Heathland and shrub - Other sea buckthorn scrub | Not Possible ▲ | Not Possible ▲ | Not Possible ▲ | Not Possible ▲ | Not Possible ▲ | 1 | Not Possible ▲ |
| Heathland and shrub - Upland heathland | 30 | 25 | 20 | 15 | 10 | Not Possible ▲ | Not Possible ▲ |
| Lakes - Aquifer fed naturally fluctuating water bodies | 30 | 20 | 15 | 10 | 1 | Not Possible ▲ | Not Possible ▲ |
| Lakes - High alkalinity lakes | 30 | 20 | 10 | 7 | 5 | Not Possible ▲ | Not Possible ▲ |
| Lakes - Low alkalinity lakes | 30 | 20 | 10 | 7 | 5 | Not Possible ▲ | Not Possible ▲ |
| Lakes - Marl lakes | 30 | 20 | 10 | 7 | 5 | Not Possible ▲ | Not Possible ▲ |
| Lakes - Moderate alkalinity lakes | 30 | 20 | 10 | 7 | 5 | Not Possible ▲ | Not Possible ▲ |
| Lakes - Peat lakes | 30 | 20 | 10 | 7 | 5 | Not Possible ▲ | Not Possible ▲ |
| Lakes - Ponds (priority habitat) | 5 | 4 | 3 | 2 | 1 | Not Possible ▲ | Not Possible ▲ |
| Lakes - Ponds (non-priority habitat) | 5 | 4 | 3 | 2 | 1 | Not Possible ▲ | Not Possible ▲ |
| Lakes - Reservoirs | 10 | 7 | 5 | 3 | 1 | Not Possible ▲ | Not Possible ▲ |
| Lakes - Temporary lakes ponds and pools (H3170) | 5 | 4 | 3 | 2 | 1 | Not Possible ▲ | Not Possible ▲ |
| Sparsely vegetated land - Calaminarian grasslands | 10 | 7 | 5 | 3 | 2 | Not Possible ▲ | Not Possible ▲ |
| Sparsely vegetated land - Coastal sand dunes | 20 | 15 | 10 | 7 | 5 | Not Possible ▲ | Not Possible ▲ |
| Sparsely vegetated land - Coastal vegetated shingle | 20 | 15 | 10 | 7 | 5 | Not Possible ▲ | Not Possible ▲ |
| Sparsely vegetated land - Ruderal/Ephemeral | 5 | 4 | 3 | 2 | 1 | Not Possible ▲ | Not Possible ▲ |
| Sparsely vegetated land - Tall forbs | 5 | 4 | 3 | 2 | 1 | Not Possible ▲ | Not Possible ▲ |
| Sparsely vegetated land - Inland rock outcrop and scree habitats | 30+ | 25 | 20 | 15 | 10 | Not Possible ▲ | Not Possible ▲ |
| Sparsely vegetated land - Limestone pavement | 30+ | 30+ | 30+ | 30+ | 30+ | Not Possible ▲ | Not Possible ▲ |
| Sparsely vegetated land - Maritime cliff and slopes | 20 | 15 | 10 | 7 | 5 | Not Possible ▲ | Not Possible ▲ |
| Sparsely vegetated land - Other inland rock and scree | 20 | 15 | 10 | 7 | 5 | Not Possible ▲ | Not Possible ▲ |
| Urban - Allotments | 1 | 1 | 1 | 1 | 1 | Not Possible ▲ | Not Possible ▲ |
| Lakes - Ornamental lake or pond | 5 | 4 | 3 | 2 | 1 | Not Possible ▲ | Not Possible ▲ |
| Urban - Artificial unvegetated, unsealed surface | Not Possible ▲ | Not Possible ▲ | Not Possible ▲ | Not Possible ▲ | Not Possible ▲ | 0 | 0 |
| Urban - Bioswale | 3 | 2 | 1 | 1 | 1 | Not Possible ▲ | Not Possible ▲ |
| Urban - Intensive green roof | 5 | 4 | 3 | 2 | 1 | Not Possible ▲ | Not Possible ▲ |
| Urban - Built linear features | Not Possible ▲ | Not Possible ▲ | Not Possible ▲ | Not Possible ▲ | Not Possible ▲ | Not Possible ▲ | 0 |
| Urban - Cemeteries and churchyards | 20 | 17 | 15 | 12 | 10 | Not Possible ▲ | Not Possible ▲ |
| Urban - Developed land; sealed surface | Not Possible ▲ | Not Possible ▲ | Not Possible ▲ | Not Possible ▲ | Not Possible ▲ | Not Possible ▲ | 0 |
| Urban - Other green roof | Not Possible ▲ | Not Possible ▲ | Not Possible ▲ | Not Possible ▲ | Not Possible ▲ | 1 | Not Possible ▲ |
| Urban - Facade-bound green wall | 5 | 4 | 3 | 2 | 1 | Not Possible ▲ | Not Possible ▲ |
| Urban - Ground based green wall | 5 | 4 | 3 | 2 | 1 | Not Possible ▲ | Not Possible ▲ |
| Urban - Ground level planters | Not Possible ▲ | Not Possible ▲ | Not Possible ▲ | Not Possible ▲ | Not Possible ▲ | 1 | Not Possible ▲ |
| Urban - Biodiverse green roof | 10 | 8 | 5 | 3 | 1 | Not Possible ▲ | Not Possible ▲ |
| Urban - Introduced shrub | Not Possible ▲ | Not Possible ▲ | Not Possible ▲ | Not Possible ▲ | Not Possible ▲ | 1 | Not Possible ▲ |
| Urban - Open mosaic habitats on previously developed land | 10 | 7 | 4 | 2 | 1 | Not Possible ▲ | Not Possible ▲ |
| Urban - Rain garden | 5 | 4 | 3 | 2 | 1 | Not Possible ▲ | Not Possible ▲ |
| Urban - Actively worked sand pit quarry or open cast mine | Not Possible ▲ | Not Possible ▲ | Not Possible ▲ | Not Possible ▲ | Not Possible ▲ | 1 | Not Possible ▲ |
| Individual trees - Urban tree | 30+ | 30+ | 27 | 19 | 10 | Not Possible ▲ | Not Possible ▲ |
| Urban - Sustainable drainage system | 5 | 4 | 3 | 2 | 1 | Not Possible ▲ | Not Possible ▲ |
| Urban - Unvegetated garden | Not Possible ▲ | Not Possible ▲ | Not Possible ▲ | Not Possible ▲ | Not Possible ▲ | Not Possible ▲ | 0 |
| Urban - Vacant or derelict land | 5 | 4 | 3 | 2 | 1 | Not Possible ▲ | 3 |
| Urban - Bare ground | 5 | 4 | 3 | 2 | 1 | Not Possible ▲ | Not Possible ▲ |
| Urban - Vegetated garden | Not Possible ▲ | Not Possible ▲ | Not Possible ▲ | Not Possible ▲ | Not Possible ▲ | 1 | Not Possible ▲ |
| Wetland - Blanket bog | 30+ | 30+ | 30+ | 30+ | 30+ | Not Possible ▲ | Not Possible ▲ |
| Wetland - Depressions on peat substrates (H7150) | 30+ | 30+ | 30 | 25 | 15 | Not Possible ▲ | Not Possible ▲ |
| Wetland - Fens (upland and lowland) | 30 | 25 | 20 | 15 | 10 | Not Possible ▲ | Not Possible ▲ |
| Wetland - Lowland raised bog | 30+ | 30+ | 30 | 20 | 15 | Not Possible ▲ | Not Possible ▲ |
| Wetland - Oceanic valley mire[1] (D2.1) | 30+ | 30+ | 30 | 20 | 15 | Not Possible ▲ | Not Possible ▲ |
| Wetland - Purple moor grass and rush pastures | 30 | 25 | 20 | 15 | 10 | Not Possible ▲ | Not Possible ▲ |
| Wetland - Reedbeds | 12 | 10 | 7 | 5 | 3 | Not Possible ▲ | Not Possible ▲ |
| Wetland - Transition mires and quaking bogs (H7140) | 30+ | 30+ | 30 | 25 | 15 | Not Possible ▲ | Not Possible ▲ |
| Woodland and forest - Felled | 30+ | Not Possible ▲ | Not Possible ▲ | Not Possible ▲ | Not Possible ▲ | Not Possible ▲ | Not Possible ▲ |
| Woodland and forest - Lowland beech and yew woodland | 30+ | 30+ | 30+ | 25 | 10 | Not Possible ▲ | Not Possible ▲ |
| Woodland and forest - Lowland mixed deciduous woodland | 30+ | 30+ | 30+ | 25 | 10 | Not Possible ▲ | Not Possible ▲ |
| Woodland and forest - Native pine woodlands | 30+ | 30+ | 30+ | 25 | 10 | Not Possible ▲ | Not Possible ▲ |
| Woodland and forest - Other coniferous woodland | 30+ | 30+ | 30 | 10 | 5 | Not Possible ▲ | Not Possible ▲ |
| Woodland and forest - Other Scot's pine woodland | 30+ | 30+ | 30+ | 25 | 10 | Not Possible ▲ | Not Possible ▲ |
| Woodland and forest - Other woodland; broadleaved | 30+ | 25 | 15 | 7 | 5 | Not Possible ▲ | Not Possible ▲ |
| Woodland and forest - Other woodland; mixed | 30+ | 30+ | 30 | 10 | 5 | Not Possible ▲ | Not Possible ▲ |
| Woodland and forest - Upland birchwoods | 30+ | 30 | 25 | 20 | 10 | Not Possible ▲ | Not Possible ▲ |
| Woodland and forest - Upland mixed ashwoods | 30+ | 30+ | 30+ | 25 | 10 | Not Possible ▲ | Not Possible ▲ |
| Woodland and forest - Upland oakwood | 30+ | 30+ | 30+ | 25 | 10 | Not Possible ▲ | Not Possible ▲ |
| Woodland and forest - Wet woodland | 30+ | 30 | 15 | 10 | 5 | Not Possible ▲ | Not Possible ▲ |
| Woodland and forest - Wood-pasture and parkland | 30+ | 30+ | 30+ | 25 | 10 | Not Possible ▲ | Not Possible ▲ |
| Coastal lagoons - Coastal lagoons | 10 | 8 | 5 | 3 | 1 | Not Possible ▲ | Not Possible ▲ |
| Rocky shore - High energy littoral rock | 10 | 7 | 4 | 2 | 1 | Not Possible ▲ | Not Possible ▲ |
| Rocky shore - High energy littoral rock - on peat, clay or chalk | 30+ | 30+ | 30+ | 30+ | 30+ | Not Possible ▲ | Not Possible ▲ |
| Rocky shore - Moderate energy littoral rock | 13 | 8 | 4 | 2 | 1 | Not Possible ▲ | Not Possible ▲ |
| Rocky shore - Moderate energy littoral rock - on peat, clay or chalk | 30+ | 30+ | 30+ | 30+ | 30+ | Not Possible ▲ | Not Possible ▲ |
| Rocky shore - Low energy littoral rock | 15 | 10 | 5 | 1 | 1 | Not Possible ▲ | Not Possible ▲ |
| Rocky shore - Low energy littoral rock - on peat, clay or chalk | 30+ | 30+ | 30+ | 30+ | 30+ | Not Possible ▲ | Not Possible ▲ |
| Rocky shore - Features of littoral rock | 13 | 8 | 4 | 2 | 1 | Not Possible ▲ | Not Possible ▲ |
| Rocky shore - Features of littoral rock - on peat, clay or chalk | 30+ | 30+ | 30+ | 30+ | 30+ | Not Possible ▲ | Not Possible ▲ |
| Intertidal sediment - Littoral coarse sediment | 3 | 2 | 1 | 1 | 1 | Not Possible ▲ | Not Possible ▲ |
| Intertidal sediment - Littoral mud | 6 | 4 | 3 | 2 | 1 | Not Possible ▲ | Not Possible ▲ |
| Intertidal sediment - Littoral mixed sediments | 5 | 4 | 3 | 2 | 1 | Not Possible ▲ | Not Possible ▲ |
| Coastal saltmarsh - Saltmarshes and saline reedbeds | 15 | 10 | 7 | 3 | 1 | Not Possible ▲ | Not Possible ▲ |
| Coastal saltmarsh - Artificial saltmarshes and saline reedbeds | 15 | 10 | 7 | 3 | 1 | Not Possible ▲ | Not Possible ▲ |
| Intertidal sediment - Littoral seagrass | 20 | 15 | 10 | 5 | 2 | Not Possible ▲ | Not Possible ▲ |
| Intertidal sediment - Littoral seagrass on peat, clay or chalk | 30+ | 30+ | 30+ | 30+ | 30+ | Not Possible ▲ | Not Possible ▲ |
| Intertidal sediment - Littoral biogenic reefs - Mussels | 15 | 10 | 5 | 3 | 3 | Not Possible ▲ | Not Possible ▲ |
| Intertidal sediment - Littoral biogenic reefs - Sabellaria | 15 | 10 | 5 | 3 | 3 | Not Possible ▲ | Not Possible ▲ |
| Intertidal sediment - Features of littoral sediment | 10 | 7 | 5 | 3 | 3 | Not Possible ▲ | Not Possible ▲ |
| Intertidal sediment - Artificial littoral coarse sediment | 3 | 2 | 1 | 1 | 1 | Not Possible ▲ | Not Possible ▲ |
| Intertidal sediment - Artificial littoral mud | 6 | 4 | 3 | 2 | 1 | Not Possible ▲ | Not Possible ▲ |
| Intertidal sediment - Artificial littoral sand | 4 | 2 | 1 | 1 | 1 | Not Possible ▲ | Not Possible ▲ |
| Intertidal sediment - Artificial littoral muddy sand | 5 | 4 | 3 | 2 | 1 | Not Possible ▲ | Not Possible ▲ |
| Intertidal sediment - Artificial littoral mixed sediments | 5 | 4 | 3 | 2 | 1 | Not Possible ▲ | Not Possible ▲ |
| Intertidal sediment - Artificial littoral seagrass | 20 | 15 | 10 | 5 | 2 | Not Possible ▲ | Not Possible ▲ |
| Intertidal sediment - Artificial littoral biogenic reefs | 15 | 10 | 5 | 3 | 3 | Not Possible ▲ | Not Possible ▲ |
| Intertidal sediment - Littoral sand | 4 | 2 | 1 | 1 | 1 | Not Possible ▲ | Not Possible ▲ |
| Intertidal sediment - Littoral muddy sand | 5 | 4 | 3 | 2 | 1 | Not Possible ▲ | Not Possible ▲ |
| Intertidal hard structures - Artificial hard structures | 15 | 10 | 5 | 2 | 1 | Not Possible ▲ | Not Possible ▲ |
| Intertidal hard structures - Artificial features of hard structures | 13 | 8 | 4 | 2 | 1 | Not Possible ▲ | Not Possible ▲ |
| Intertidal hard structures - Artificial hard structures with integrated greening of grey infrastructure (IGGI) | 13 | 8 | 4 | 2 | 1 | Not Possible ▲ | Not Possible ▲ |
| Watercourse footprint - Watercourse footprint | Not Possible ▲ | Not Possible ▲ | Not Possible ▲ | Not Possible ▲ | Not Possible ▲ | Not Possible ▲ | 0 |
| Individual trees - Rural tree | 30+ | 30+ | 27 | 19 | 10 | Not Possible ▲ | Not Possible ▲ |

Return to start

| Start condition |
| --- |
| Target condition |
| Habitat |
| Cropland - Arable field margins cultivated annually |
| Cropland - Arable field margins game bird mix |
| Cropland - Arable field margins pollen and nectar |
| Cropland - Arable field margins tussocky |
| Cropland - Cereal crops |
| Cropland - Winter stubble |
| Cropland - Horticulture |
| Cropland - Intensive orchards |
| Cropland - Non-cereal crops |
| Cropland - Temporary grass and clover leys |
| Grassland - Traditional orchards |
| Grassland - Bracken |
| Grassland - Floodplain wetland mosaic and CFGM |
| Grassland - Lowland calcareous grassland |
| Grassland - Lowland dry acid grassland |
| Grassland - Lowland meadows |
| Grassland - Modified grassland |
| Grassland - Other lowland acid grassland |
| Grassland - Other neutral grassland |
| Grassland - Tall herb communities (H6430) |
| Grassland - Upland acid grassland |
| Grassland - Upland calcareous grassland |
| Grassland - Upland hay meadows |
| Heathland and shrub - Blackthorn scrub |
| Heathland and shrub - Bramble scrub |
| Heathland and shrub - Gorse scrub |
| Heathland and shrub - Hawthorn scrub |
| Heathland and shrub - Hazel scrub |
| Heathland and shrub - Willow scrub |
| Heathland and shrub - Lowland heathland |
| Heathland and shrub - Mixed scrub |
| Heathland and shrub - Mountain heaths and willow scrub |
| Heathland and shrub - Rhododendron scrub |
| Heathland and shrub - Dunes with sea buckthorn (H2160) |
| Heathland and shrub - Other sea buckthorn scrub |
| Heathland and shrub - Upland heathland |
| Lakes - Aquifer fed naturally fluctuating water bodies |
| Lakes - High alkalinity lakes |
| Lakes - Low alkalinity lakes |
| Lakes - Marl lakes |
| Lakes - Moderate alkalinity lakes |
| Lakes - Peat lakes |

| |
|---|
| Lakes - Ponds (priority habitat) |
| Lakes - Ponds (non-priority habitat) |
| Lakes - Reservoirs |
| Lakes - Temporary lakes ponds and pools (H3170) |
| Sparsely vegetated land - Calaminarian grasslands |
| Sparsely vegetated land - Coastal sand dunes |
| Sparsely vegetated land - Coastal vegetated shingle |
| Sparsely vegetated land - Ruderal/Ephemeral |
| Sparsely vegetated land - Tall forbs |
| Sparsely vegetated land - Inland rock outcrop and scree habitats |
| Sparsely vegetated land - Limestone pavement |
| Sparsely vegetated land - Maritime cliff and slopes |
| Sparsely vegetated land - Other inland rock and scree |
| Urban - Allotments |
| Lakes - Ornamental lake or pond |
| Urban - Artificial unvegetated, unsealed surface |
| Urban - Bioswale |
| Urban - Intensive green roof |
| Urban - Built linear features |
| Urban - Cemeteries and churchyards |
| Urban - Developed land; sealed surface |
| Urban - Other green roof |
| Urban - Facade-bound green wall |
| Urban - Ground based green wall |
| Urban - Ground level planters |
| Urban - Biodiverse green roof |
| Urban - Introduced shrub |
| Urban - Open mosaic habitats on previously developed land |
| Urban - Rain garden |
| Urban - Actively worked sand pit quarry or open cast mine |
| Individual trees - Urban tree |
| Urban - Sustainable drainage system |
| Urban - Unvegetated garden |
| Urban - Vacant or derelict land |
| Urban - Bare ground |
| Urban - Vegetated garden |
| Wetland - Blanket bog |
| Wetland - Depressions on peat substrates (H7150) |
| Wetland - Fens (upland and lowland) |
| Wetland - Lowland raised bog |
| Wetland - Oceanic valley mire[1] (D2.1) |
| Wetland - Purple moor grass and rush pastures |
| Wetland - Reedbeds |
| Wetland - Transition mires and quaking bogs (H7140) |
| Woodland and forest - Felled |
| Woodland and forest - Lowland beech and yew woodland |
| Woodland and forest - Lowland mixed deciduous woodland |
| Woodland and forest - Native pine woodlands |
| Woodland and forest - Other coniferous woodland |
| Woodland and forest - Other Scot's pine woodland |
| Woodland and forest - Other woodland; broadleaved |
| Woodland and forest - Other woodland; mixed |
| Woodland and forest - Upland birchwoods |
| Woodland and forest - Upland mixed ashwoods |
| Woodland and forest - Upland oakwood |

| |
|---|
| Woodland and forest - Wet woodland |
| Woodland and forest - Wood-pasture and parkland |
| Coastal lagoons - Coastal lagoons |
| Rocky shore - High energy littoral rock |
| Rocky shore - High energy littoral rock - on peat, clay or chalk |
| Rocky shore - Moderate energy littoral rock |
| Rocky shore - Moderate energy littoral rock - on peat, clay or chalk |
| Rocky shore - Low energy littoral rock |
| Rocky shore - Low energy littoral rock - on peat, clay or chalk |
| Rocky shore - Features of littoral rock |
| Rocky shore - Features of littoral rock - on peat, clay or chalk |
| Intertidal sediment - Littoral coarse sediment |
| Intertidal sediment - Littoral mud |
| Intertidal sediment - Littoral mixed sediments |
| Coastal saltmarsh - Saltmarshes and saline reedbeds |
| Coastal saltmarsh - Artificial saltmarshes and saline reedbeds |
| Intertidal sediment - Littoral seagrass |
| Intertidal sediment - Littoral seagrass on peat, clay or chalk |
| Intertidal sediment - Littoral biogenic reefs - Mussels |
| Intertidal sediment - Littoral biogenic reefs - Sabellaria |
| Intertidal sediment - Features of littoral sediment |
| Intertidal sediment - Artificial littoral coarse sediment |
| Intertidal sediment - Artificial littoral mud |
| Intertidal sediment - Artificial littoral sand |
| Intertidal sediment - Artificial littoral muddy sand |
| Intertidal sediment - Artificial littoral mixed sediments |
| Intertidal sediment - Artificial littoral seagrass |
| Intertidal sediment - Artificial littoral biogenic reefs |
| Intertidal sediment - Littoral sand |
| Intertidal sediment - Littoral muddy sand |
| Intertidal hard structures - Artificial hard structures |
| Intertidal hard structures - Artificial features of hard structures |
| Intertidal hard structures - Artificial hard structures with integrated greening of grey infrastructure (IGGI) |
| Watercourse footprint - Watercourse footprint |
| Individual trees - Rural tree |

| Lower Distinctiveness Habitat | Lower Distinctiveness Habitat | Lower Distinctiveness Habitat | Lower Distinctiveness Habitat |
|---|---|---|---|
| N/A - Other | Condition Assessment N/A | Poor | Fairly Poor |
| **Lower Distinctiveness Habitat - N/A - Other** | **Lower Distinctiveness Habitat - Condition Assessment N/A** | **Lower Distinctiveness Habitat - Poor** | **Lower Distinctiveness Habitat - Fairly Poor** |
| Not Possible ▲ | 1 | Not Possible ▲ | Not Possible ▲ |
| Not Possible ▲ | 1 | Not Possible ▲ | Not Possible ▲ |
| Not Possible ▲ | 1 | Not Possible ▲ | Not Possible ▲ |
| Not Possible ▲ | 1 | Not Possible ▲ | Not Possible ▲ |
| Not Possible ▲ | Not Possible ▲ | Not Possible ▲ | Not Possible ▲ |
| Not Possible ▲ | Not Possible ▲ | Not Possible ▲ | Not Possible ▲ |
| Not Possible ▲ | Not Possible ▲ | Not Possible ▲ | Not Possible ▲ |
| Not Possible ▲ | Not Possible ▲ | Not Possible ▲ | Not Possible ▲ |
| Not Possible ▲ | Not Possible ▲ | Not Possible ▲ | Not Possible ▲ |
| Not Possible ▲ | Not Possible ▲ | Not Possible ▲ | Not Possible ▲ |
| Not Possible ▲ | Not Possible ▲ | 5 | 10 |
| Not Possible ▲ | Not Possible ▲ | Not Possible ▲ | Not Possible ▲ |
| Not Possible ▲ | Not Possible ▲ | 5 | 8 |
| Not Possible ▲ | Not Possible ▲ | 10 | 15 |
| Not Possible ▲ | Not Possible ▲ | 10 | 15 |
| Not Possible ▲ | Not Possible ▲ | 5 | 8 |
| Not Possible ▲ | Not Possible ▲ | 1 | 5 |
| Not Possible ▲ | Not Possible ▲ | 1 | 5 |
| Not Possible ▲ | Not Possible ▲ | 1 | 5 |
| Not Possible ▲ | Not Possible ▲ | 10 | 15 |
| Not Possible ▲ | Not Possible ▲ | 1 | 5 |
| Not Possible ▲ | Not Possible ▲ | 10 | 12 |
| Not Possible ▲ | Not Possible ▲ | 10 | 12 |
| Not Possible ▲ | Not Possible ▲ | 1 | 3 |
| Not Possible ▲ | Not Possible ▲ | Not Possible ▲ | Not Possible ▲ |
| Not Possible ▲ | Not Possible ▲ | 1 | 3 |
| Not Possible ▲ | Not Possible ▲ | 1 | 3 |
| Not Possible ▲ | Not Possible ▲ | 5 | 7 |
| Not Possible ▲ | Not Possible ▲ | 5 | 7 |
| Not Possible ▲ | Not Possible ▲ | 10 | 15 |
| Not Possible ▲ | Not Possible ▲ | 1 | 3 |
| Not Possible ▲ | Not Possible ▲ | 15 | 23 |
| Not Possible ▲ | Not Possible ▲ | Not Possible ▲ | Not Possible ▲ |
| Not Possible ▲ | Not Possible ▲ | 5 | 7 |
| Not Possible ▲ | Not Possible ▲ | Not Possible ▲ | Not Possible ▲ |
| Not Possible ▲ | Not Possible ▲ | 10 | 15 |
| Not Possible ▲ | Not Possible ▲ | 1 | 10 |
| Not Possible ▲ | Not Possible ▲ | 2 | 3 |
| Not Possible ▲ | Not Possible ▲ | 5 | 10 |
| Not Possible ▲ | Not Possible ▲ | 5 | 7 |
| Not Possible ▲ | Not Possible ▲ | 5 | 7 |
| Not Possible ▲ | Not Possible ▲ | 5 | 10 |

| | | | |
|---|---|---|---|
| Not Possible ▲ | Not Possible ▲ | 2 | 3 |
| Not Possible ▲ | Not Possible ▲ | 1 | 2 |
| Not Possible ▲ | Not Possible ▲ | 1 | 3 |
| Not Possible ▲ | Not Possible ▲ | 2 | 3 |
| Not Possible ▲ | Not Possible ▲ | 2 | 3 |
| Not Possible ▲ | Not Possible ▲ | 5 | 7 |
| Not Possible ▲ | Not Possible ▲ | 5 | 7 |
| Not Possible ▲ | Not Possible ▲ | Not Possible ▲ | Not Possible ▲ |
| Not Possible ▲ | Not Possible ▲ | Not Possible ▲ | Not Possible ▲ |
| Not Possible ▲ | Not Possible ▲ | 10 | 15 |
| Not Possible ▲ | Not Possible ▲ | 30+ | 30+ |
| Not Possible ▲ | Not Possible ▲ | 10 | 15 |
| Not Possible ▲ | Not Possible ▲ | 3 | 5 |
| Not Possible ▲ | Not Possible ▲ | 1 | 1 |
| Not Possible ▲ | Not Possible ▲ | 1 | 2 |
| Not Possible ▲ | Not Possible ▲ | Not Possible ▲ | Not Possible ▲ |
| Not Possible ▲ | Not Possible ▲ | 1 | 1 |
| Not Possible ▲ | Not Possible ▲ | 1 | 2 |
| Not Possible ▲ | Not Possible ▲ | Not Possible ▲ | Not Possible ▲ |
| Not Possible ▲ | Not Possible ▲ | 10 | 12 |
| Not Possible ▲ | Not Possible ▲ | Not Possible ▲ | Not Possible ▲ |
| Not Possible ▲ | Not Possible ▲ | Not Possible ▲ | Not Possible ▲ |
| Not Possible ▲ | Not Possible ▲ | 1 | 2 |
| Not Possible ▲ | Not Possible ▲ | 1 | 2 |
| Not Possible ▲ | Not Possible ▲ | Not Possible ▲ | Not Possible ▲ |
| Not Possible ▲ | Not Possible ▲ | 1 | 3 |
| Not Possible ▲ | Not Possible ▲ | Not Possible ▲ | Not Possible ▲ |
| Not Possible ▲ | Not Possible ▲ | 0 | 2 |
| Not Possible ▲ | Not Possible ▲ | 1 | 1 |
| Not Possible ▲ | Not Possible ▲ | Not Possible ▲ | Not Possible ▲ |
| Not Possible ▲ | Not Possible ▲ | Not Possible ▲ | Not Possible ▲ |
| Not Possible ▲ | Not Possible ▲ | 1 | 2 |
| Not Possible ▲ | Not Possible ▲ | Not Possible ▲ | Not Possible ▲ |
| Not Possible ▲ | Not Possible ▲ | 1 | 1 |
| Not Possible ▲ | Not Possible ▲ | 1 | 1 |
| Not Possible ▲ | Not Possible ▲ | 1 | 2 |
| Not Possible ▲ | Not Possible ▲ | 15 | 25 |
| Not Possible ▲ | Not Possible ▲ | 15 | 25 |
| Not Possible ▲ | Not Possible ▲ | 10 | 12 |
| Not Possible ▲ | Not Possible ▲ | 15 | 20 |
| Not Possible ▲ | Not Possible ▲ | 15 | 20 |
| Not Possible ▲ | Not Possible ▲ | 10 | 12 |
| Not Possible ▲ | Not Possible ▲ | 5 | 7 |
| Not Possible ▲ | Not Possible ▲ | 15 | 25 |
| Not Possible ▲ | Not Possible ▲ | Not Possible ▲ | Not Possible ▲ |
| Not Possible ▲ | Not Possible ▲ | 10 | 25 |
| Not Possible ▲ | Not Possible ▲ | 10 | 25 |
| Not Possible ▲ | Not Possible ▲ | 25 | 30 |
| Not Possible ▲ | Not Possible ▲ | Not Possible ▲ | Not Possible ▲ |
| Not Possible ▲ | Not Possible ▲ | 20 | 25 |
| Not Possible ▲ | Not Possible ▲ | 5 | 10 |
| Not Possible ▲ | Not Possible ▲ | 5 | 10 |
| Not Possible ▲ | Not Possible ▲ | 10 | 20 |
| Not Possible ▲ | Not Possible ▲ | 10 | 25 |
| Not Possible ▲ | Not Possible ▲ | 10 | 25 |

| | | | |
|---|---|---|---|
| Not Possible ▲ | Not Possible ▲ | 10 | 20 |
| Not Possible ▲ | Not Possible ▲ | 10 | 25 |
| Not Possible ▲ | Not Possible ▲ | Not Possible ▲ | Not Possible ▲ |
| Not Possible ▲ | Not Possible ▲ | Not Possible ▲ | Not Possible ▲ |
| Not Possible ▲ | Not Possible ▲ | Not Possible ▲ | Not Possible ▲ |
| Not Possible ▲ | Not Possible ▲ | Not Possible ▲ | Not Possible ▲ |
| Not Possible ▲ | Not Possible ▲ | Not Possible ▲ | Not Possible ▲ |
| Not Possible ▲ | Not Possible ▲ | Not Possible ▲ | Not Possible ▲ |
| Not Possible ▲ | Not Possible ▲ | Not Possible ▲ | Not Possible ▲ |
| Not Possible ▲ | Not Possible ▲ | Not Possible ▲ | Not Possible ▲ |
| Not Possible ▲ | Not Possible ▲ | Not Possible ▲ | Not Possible ▲ |
| Not Possible ▲ | Not Possible ▲ | Not Possible ▲ | Not Possible ▲ |
| Not Possible ▲ | Not Possible ▲ | Not Possible ▲ | Not Possible ▲ |
| Not Possible ▲ | Not Possible ▲ | Not Possible ▲ | Not Possible ▲ |
| Not Possible ▲ | Not Possible ▲ | Not Possible ▲ | Not Possible ▲ |
| Not Possible ▲ | Not Possible ▲ | Not Possible ▲ | Not Possible ▲ |
| Not Possible ▲ | Not Possible ▲ | 2 | 5 |
| Not Possible ▲ | Not Possible ▲ | Not Possible ▲ | Not Possible ▲ |
| Not Possible ▲ | Not Possible ▲ | Not Possible ▲ | Not Possible ▲ |
| Not Possible ▲ | Not Possible ▲ | Not Possible ▲ | Not Possible ▲ |
| Not Possible ▲ | Not Possible ▲ | Not Possible ▲ | Not Possible ▲ |
| Not Possible ▲ | Not Possible ▲ | Not Possible ▲ | Not Possible ▲ |
| Not Possible ▲ | Not Possible ▲ | Not Possible ▲ | Not Possible ▲ |
| Not Possible ▲ | Not Possible ▲ | Not Possible ▲ | Not Possible ▲ |
| Not Possible ▲ | Not Possible ▲ | Not Possible ▲ | Not Possible ▲ |
| Not Possible ▲ | Not Possible ▲ | Not Possible ▲ | Not Possible ▲ |
| Not Possible ▲ | Not Possible ▲ | Not Possible ▲ | Not Possible ▲ |
| Not Possible ▲ | Not Possible ▲ | Not Possible ▲ | Not Possible ▲ |
| Not Possible ▲ | Not Possible ▲ | Not Possible ▲ | Not Possible ▲ |
| Not Possible ▲ | Not Possible ▲ | Not Possible ▲ | Not Possible ▲ |
| Not Possible ▲ | Not Possible ▲ | Not Possible ▲ | Not Possible ▲ |
| Not Possible ▲ | Not Possible ▲ | Not Possible ▲ | Not Possible ▲ |
| Not Possible ▲ | Not Possible ▲ | 1 | 2 |
| Not Possible ▲ | Not Possible ▲ | Not Possible ▲ | Not Possible ▲ |
| Not Possible ▲ | Not Possible ▲ | Not Possible ▲ | Not Possible ▲ |

| Lower Distinctiveness Habitat | Lower Distinctiveness Habitat | Lower Distinctiveness Habitat | Condition Assessment N/A | Condition Assessment N/A |
|---|---|---|---|---|
| Moderate | Fairly Good | Good | Fairly Poor | Moderate |
| **Lower Distinctiveness Habitat - Moderate** | **Lower Distinctiveness Habitat - Fairly Good** | **Lower Distinctiveness Habitat - Good** | **Condition Assessment N/A - Fairly Poor** | **Condition Assessment N/A - Moderate** |
| Not Possible ▲ | Not Possible ▲ | Not Possible ▲ | Not Possible ▲ | Not Possible ▲ |
| Not Possible ▲ | Not Possible ▲ | Not Possible ▲ | Not Possible ▲ | Not Possible ▲ |
| Not Possible ▲ | Not Possible ▲ | Not Possible ▲ | Not Possible ▲ | Not Possible ▲ |
| Not Possible ▲ | Not Possible ▲ | Not Possible ▲ | Not Possible ▲ | Not Possible ▲ |
| Not Possible ▲ | Not Possible ▲ | Not Possible ▲ | Not Possible ▲ | Not Possible ▲ |
| Not Possible ▲ | Not Possible ▲ | Not Possible ▲ | Not Possible ▲ | Not Possible ▲ |
| Not Possible ▲ | Not Possible ▲ | Not Possible ▲ | Not Possible ▲ | Not Possible ▲ |
| Not Possible ▲ | Not Possible ▲ | Not Possible ▲ | Not Possible ▲ | Not Possible ▲ |
| Not Possible ▲ | Not Possible ▲ | Not Possible ▲ | Not Possible ▲ | Not Possible ▲ |
| Not Possible ▲ | Not Possible ▲ | Not Possible ▲ | Not Possible ▲ | Not Possible ▲ |
| 20 | 25 | 30 | Not Possible ▲ | Not Possible ▲ |
| Not Possible ▲ | Not Possible ▲ | Not Possible ▲ | Not Possible ▲ | Not Possible ▲ |
| 10 | 12 | 15 | Not Possible ▲ | Not Possible ▲ |
| 20 | 25 | 30 | Not Possible ▲ | Not Possible ▲ |
| 20 | 25 | 30+ | Not Possible ▲ | Not Possible ▲ |
| 10 | 12 | 15 | Not Possible ▲ | Not Possible ▲ |
| 10 | 12 | 15 | Not Possible ▲ | Not Possible ▲ |
| 10 | 12 | 15 | Not Possible ▲ | Not Possible ▲ |
| 10 | 12 | 15 | Not Possible ▲ | Not Possible ▲ |
| 20 | 25 | 30 | Not Possible ▲ | Not Possible ▲ |
| 10 | 12 | 15 | Not Possible ▲ | Not Possible ▲ |
| 15 | 20 | 25 | Not Possible ▲ | Not Possible ▲ |
| 15 | 18 | 20 | Not Possible ▲ | Not Possible ▲ |
| 5 | 7 | 10 | 1 | 5 |
| Not Possible ▲ | Not Possible ▲ | Not Possible ▲ | Not Possible ▲ | Not Possible ▲ |
| 5 | 7 | 10 | 1 | 5 |
| 5 | 7 | 10 | 1 | 5 |
| 10 | 12 | 15 | 5 | 7 |
| 10 | 12 | 15 | 5 | 7 |
| 20 | 25 | 30+ | 5 | 10 |
| 5 | 7 | 10 | 1 | 5 |
| 25 | 30+ | 30+ | 20 | 30+ |
| Not Possible ▲ | Not Possible ▲ | Not Possible ▲ | Not Possible ▲ | Not Possible ▲ |
| 10 | 12 | 15 | 5 | 7 |
| Not Possible ▲ | Not Possible ▲ | Not Possible ▲ | Not Possible ▲ | Not Possible ▲ |
| 20 | 25 | 30 | Not Possible ▲ | Not Possible ▲ |
| 15 | 20 | 30 | Not Possible ▲ | Not Possible ▲ |
| 5 | 7 | 10 | Not Possible ▲ | Not Possible ▲ |
| 15 | 20 | 30 | Not Possible ▲ | Not Possible ▲ |
| 10 | 15 | 20 | Not Possible ▲ | Not Possible ▲ |
| 10 | 15 | 20 | Not Possible ▲ | Not Possible ▲ |
| 15 | 20 | 30 | Not Possible ▲ | Not Possible ▲ |

| | | | | |
|---|---|---|---|---|
| 5 | 7 | 10 | Not Possible ▲ | Not Possible ▲ |
| 3 | 4 | 5 | Not Possible ▲ | Not Possible ▲ |
| 5 | 7 | 10 | Not Possible ▲ | Not Possible ▲ |
| 5 | 7 | 10 | Not Possible ▲ | Not Possible ▲ |
| 5 | 7 | 10 | Not Possible ▲ | Not Possible ▲ |
| 10 | 15 | 20 | Not Possible ▲ | Not Possible ▲ |
| 10 | 15 | 20 | Not Possible ▲ | Not Possible ▲ |
| Not Possible ▲ | Not Possible ▲ | Not Possible ▲ | Not Possible ▲ | Not Possible ▲ |
| Not Possible ▲ | Not Possible ▲ | Not Possible ▲ | Not Possible ▲ | Not Possible ▲ |
| 20 | 25 | 30+ | Not Possible ▲ | Not Possible ▲ |
| 30+ | 30+ | 30+ | Not Possible ▲ | Not Possible ▲ |
| 20 | 25 | 30+ | Not Possible ▲ | Not Possible ▲ |
| 10 | 15 | 20 | Not Possible ▲ | Not Possible ▲ |
| 1 | 1 | 1 | Not Possible ▲ | Not Possible ▲ |
| 3 | 4 | 5 | Not Possible ▲ | Not Possible ▲ |
| Not Possible ▲ | Not Possible ▲ | Not Possible ▲ | Not Possible ▲ | Not Possible ▲ |
| 1 | 2 | 3 | Not Possible ▲ | Not Possible ▲ |
| 3 | 4 | 5 | Not Possible ▲ | Not Possible ▲ |
| Not Possible ▲ | Not Possible ▲ | Not Possible ▲ | Not Possible ▲ | Not Possible ▲ |
| 15 | 17 | 20 | Not Possible ▲ | Not Possible ▲ |
| Not Possible ▲ | Not Possible ▲ | Not Possible ▲ | Not Possible ▲ | Not Possible ▲ |
| Not Possible ▲ | Not Possible ▲ | Not Possible ▲ | Not Possible ▲ | Not Possible ▲ |
| 3 | 4 | 5 | Not Possible ▲ | Not Possible ▲ |
| 3 | 4 | 5 | Not Possible ▲ | Not Possible ▲ |
| Not Possible ▲ | Not Possible ▲ | Not Possible ▲ | Not Possible ▲ | Not Possible ▲ |
| 5 | 8 | 10 | Not Possible ▲ | Not Possible ▲ |
| Not Possible ▲ | Not Possible ▲ | Not Possible ▲ | Not Possible ▲ | Not Possible ▲ |
| 4 | 7 | 10 | Not Possible ▲ | Not Possible ▲ |
| 1 | 1 | 1 | Not Possible ▲ | Not Possible ▲ |
| Not Possible ▲ | Not Possible ▲ | Not Possible ▲ | Not Possible ▲ | Not Possible ▲ |
| Not Possible ▲ | Not Possible ▲ | Not Possible ▲ | Not Possible ▲ | Not Possible ▲ |
| 3 | 4 | 5 | Not Possible ▲ | Not Possible ▲ |
| Not Possible ▲ | Not Possible ▲ | Not Possible ▲ | Not Possible ▲ | Not Possible ▲ |
| 1 | 1 | 1 | Not Possible ▲ | Not Possible ▲ |
| 1 | 1 | 1 | Not Possible ▲ | Not Possible ▲ |
| 3 | 4 | 5 | Not Possible ▲ | Not Possible ▲ |
| 30 | 30+ | 30+ | Not Possible ▲ | Not Possible ▲ |
| 30 | 30+ | 30+ | Not Possible ▲ | Not Possible ▲ |
| 15 | 25 | 30 | Not Possible ▲ | Not Possible ▲ |
| 30 | 30+ | 30+ | Not Possible ▲ | Not Possible ▲ |
| 30 | 30+ | 30+ | Not Possible ▲ | Not Possible ▲ |
| 15 | 17 | 20 | Not Possible ▲ | Not Possible ▲ |
| 10 | 12 | 15 | Not Possible ▲ | Not Possible ▲ |
| 30 | 30+ | 30+ | Not Possible ▲ | Not Possible ▲ |
| Not Possible ▲ | Not Possible ▲ | Not Possible ▲ | Not Possible ▲ | Not Possible ▲ |
| 30+ | 30+ | 30+ | Not Possible ▲ | Not Possible ▲ |
| 30+ | 30+ | 30+ | Not Possible ▲ | Not Possible ▲ |
| 30+ | 30+ | 30+ | Not Possible ▲ | Not Possible ▲ |
| Not Possible ▲ | Not Possible ▲ | Not Possible ▲ | Not Possible ▲ | Not Possible ▲ |
| 30+ | 30+ | 30+ | Not Possible ▲ | Not Possible ▲ |
| 15 | 20 | 25 | Not Possible ▲ | Not Possible ▲ |
| 15 | 20 | 25 | Not Possible ▲ | Not Possible ▲ |
| 25 | 30 | 30+ | Not Possible ▲ | Not Possible ▲ |
| 30+ | 30+ | 30+ | Not Possible ▲ | Not Possible ▲ |
| 30+ | 30+ | 30+ | Not Possible ▲ | Not Possible ▲ |

| | | | | |
|---|---|---|---|---|
| 25 | 30 | 30+ | Not Possible ▲ | Not Possible ▲ |
| 30+ | 30+ | 30+ | Not Possible ▲ | Not Possible ▲ |
| Not Possible ▲ | Not Possible ▲ | Not Possible ▲ | Not Possible ▲ | Not Possible ▲ |
| Not Possible ▲ | Not Possible ▲ | Not Possible ▲ | Not Possible ▲ | Not Possible ▲ |
| Not Possible ▲ | Not Possible ▲ | Not Possible ▲ | Not Possible ▲ | Not Possible ▲ |
| Not Possible ▲ | Not Possible ▲ | Not Possible ▲ | Not Possible ▲ | Not Possible ▲ |
| Not Possible ▲ | Not Possible ▲ | Not Possible ▲ | Not Possible ▲ | Not Possible ▲ |
| Not Possible ▲ | Not Possible ▲ | Not Possible ▲ | Not Possible ▲ | Not Possible ▲ |
| Not Possible ▲ | Not Possible ▲ | Not Possible ▲ | Not Possible ▲ | Not Possible ▲ |
| Not Possible ▲ | Not Possible ▲ | Not Possible ▲ | Not Possible ▲ | Not Possible ▲ |
| Not Possible ▲ | Not Possible ▲ | Not Possible ▲ | Not Possible ▲ | Not Possible ▲ |
| Not Possible ▲ | Not Possible ▲ | Not Possible ▲ | Not Possible ▲ | Not Possible ▲ |
| Not Possible ▲ | Not Possible ▲ | Not Possible ▲ | Not Possible ▲ | Not Possible ▲ |
| Not Possible ▲ | Not Possible ▲ | Not Possible ▲ | Not Possible ▲ | Not Possible ▲ |
| Not Possible ▲ | Not Possible ▲ | Not Possible ▲ | Not Possible ▲ | Not Possible ▲ |
| Not Possible ▲ | Not Possible ▲ | Not Possible ▲ | Not Possible ▲ | Not Possible ▲ |
| 10 | 15 | 20 | Not Possible ▲ | Not Possible ▲ |
| Not Possible ▲ | Not Possible ▲ | Not Possible ▲ | Not Possible ▲ | Not Possible ▲ |
| Not Possible ▲ | Not Possible ▲ | Not Possible ▲ | Not Possible ▲ | Not Possible ▲ |
| Not Possible ▲ | Not Possible ▲ | Not Possible ▲ | Not Possible ▲ | Not Possible ▲ |
| Not Possible ▲ | Not Possible ▲ | Not Possible ▲ | Not Possible ▲ | Not Possible ▲ |
| Not Possible ▲ | Not Possible ▲ | Not Possible ▲ | Not Possible ▲ | Not Possible ▲ |
| Not Possible ▲ | Not Possible ▲ | Not Possible ▲ | Not Possible ▲ | Not Possible ▲ |
| Not Possible ▲ | Not Possible ▲ | Not Possible ▲ | Not Possible ▲ | Not Possible ▲ |
| Not Possible ▲ | Not Possible ▲ | Not Possible ▲ | Not Possible ▲ | Not Possible ▲ |
| Not Possible ▲ | Not Possible ▲ | Not Possible ▲ | Not Possible ▲ | Not Possible ▲ |
| Not Possible ▲ | Not Possible ▲ | Not Possible ▲ | Not Possible ▲ | Not Possible ▲ |
| Not Possible ▲ | Not Possible ▲ | Not Possible ▲ | Not Possible ▲ | Not Possible ▲ |
| Not Possible ▲ | Not Possible ▲ | Not Possible ▲ | Not Possible ▲ | Not Possible ▲ |
| Not Possible ▲ | Not Possible ▲ | Not Possible ▲ | Not Possible ▲ | Not Possible ▲ |
| Not Possible ▲ | Not Possible ▲ | Not Possible ▲ | Not Possible ▲ | Not Possible ▲ |
| Not Possible ▲ | Not Possible ▲ | Not Possible ▲ | Not Possible ▲ | Not Possible ▲ |
| 4 | 8 | 13 | Not Possible ▲ | Not Possible ▲ |
| Not Possible ▲ | Not Possible ▲ | Not Possible ▲ | Not Possible ▲ | Not Possible ▲ |
| Not Possible ▲ | Not Possible ▲ | Not Possible ▲ | Not Possible ▲ | Not Possible ▲ |

| | | | | |
|---|---|---|---|---|
| Condition Assessment N/A | Condition Assessment N/A | Poor | Poor | Poor |
| Fairly Good | Good | Fairly Poor | Moderate | Fairly Good |
| **Condition Assessment N/A - Fairly Good** | **Condition Assessment N/A - Good** | **Poor - Fairly Poor** | **Poor - Moderate** | **Poor - Fairly Good** |
| Not Possible ▲ | Not Possible ▲ | Not Possible ▲ | Not Possible ▲ | Not Possible ▲ |
| Not Possible ▲ | Not Possible ▲ | Not Possible ▲ | Not Possible ▲ | Not Possible ▲ |
| Not Possible ▲ | Not Possible ▲ | Not Possible ▲ | Not Possible ▲ | Not Possible ▲ |
| Not Possible ▲ | Not Possible ▲ | Not Possible ▲ | Not Possible ▲ | Not Possible ▲ |
| Not Possible ▲ | Not Possible ▲ | Not Possible ▲ | Not Possible ▲ | Not Possible ▲ |
| Not Possible ▲ | Not Possible ▲ | Not Possible ▲ | Not Possible ▲ | Not Possible ▲ |
| Not Possible ▲ | Not Possible ▲ | Not Possible ▲ | Not Possible ▲ | Not Possible ▲ |
| Not Possible ▲ | Not Possible ▲ | Not Possible ▲ | Not Possible ▲ | Not Possible ▲ |
| Not Possible ▲ | Not Possible ▲ | Not Possible ▲ | Not Possible ▲ | Not Possible ▲ |
| Not Possible ▲ | Not Possible ▲ | Not Possible ▲ | Not Possible ▲ | Not Possible ▲ |
| Not Possible ▲ | Not Possible ▲ | 5 | 15 | 20 |
| Not Possible ▲ | Not Possible ▲ | Not Possible ▲ | Not Possible ▲ | Not Possible ▲ |
| Not Possible ▲ | Not Possible ▲ | 8 | 10 | 12 |
| Not Possible ▲ | Not Possible ▲ | 5 | 10 | 15 |
| Not Possible ▲ | Not Possible ▲ | 5 | 15 | 20 |
| Not Possible ▲ | Not Possible ▲ | 4 | 8 | 11 |
| Not Possible ▲ | Not Possible ▲ | 5 | 10 | 12 |
| Not Possible ▲ | Not Possible ▲ | 5 | 10 | 12 |
| Not Possible ▲ | Not Possible ▲ | 5 | 10 | 12 |
| Not Possible ▲ | Not Possible ▲ | 10 | 20 | 25 |
| Not Possible ▲ | Not Possible ▲ | 5 | 10 | 12 |
| Not Possible ▲ | Not Possible ▲ | 10 | 15 | 18 |
| Not Possible ▲ | Not Possible ▲ | 10 | 15 | 18 |
| 7 | 10 | 1 | 5 | 7 |
| Not Possible ▲ | Not Possible ▲ | Not Possible ▲ | Not Possible ▲ | Not Possible ▲ |
| 7 | 10 | 1 | 5 | 7 |
| 7 | 10 | 1 | 5 | 7 |
| 12 | 15 | 5 | 7 | 12 |
| 12 | 15 | 5 | 7 | 12 |
| 15 | 25 | 5 | 10 | 15 |
| 7 | 10 | 1 | 5 | 7 |
| 30+ | 30+ | 20 | 30+ | 30+ |
| Not Possible ▲ | Not Possible ▲ | Not Possible ▲ | Not Possible ▲ | Not Possible ▲ |
| 10 | 12 | 5 | 7 | 10 |
| Not Possible ▲ | Not Possible ▲ | Not Possible ▲ | Not Possible ▲ | Not Possible ▲ |
| Not Possible ▲ | Not Possible ▲ | 10 | 20 | 30 |
| Not Possible ▲ | Not Possible ▲ | 5 | 10 | 15 |
| Not Possible ▲ | Not Possible ▲ | 5 | 10 | 15 |
| Not Possible ▲ | Not Possible ▲ | 5 | 10 | 15 |
| Not Possible ▲ | Not Possible ▲ | 5 | 10 | 15 |
| Not Possible ▲ | Not Possible ▲ | 5 | 10 | 15 |
| Not Possible ▲ | Not Possible ▲ | 5 | 10 | 15 |

| | | | | |
|---|---|---|---|---|
| Not Possible ▲ | Not Possible ▲ | 2 | 4 | 6 |
| Not Possible ▲ | Not Possible ▲ | 2 | 4 | 6 |
| Not Possible ▲ | Not Possible ▲ | 5 | 10 | 15 |
| Not Possible ▲ | Not Possible ▲ | 2 | 4 | 6 |
| Not Possible ▲ | Not Possible ▲ | 1 | 3 | 5 |
| Not Possible ▲ | Not Possible ▲ | 5 | 8 | 15 |
| Not Possible ▲ | Not Possible ▲ | 5 | 8 | 15 |
| Not Possible ▲ | Not Possible ▲ | 1 | 2 | 3 |
| Not Possible ▲ | Not Possible ▲ | 1 | 2 | 3 |
| Not Possible ▲ | Not Possible ▲ | 10 | 20 | 25 |
| Not Possible ▲ | Not Possible ▲ | 5 | 10 | 15 |
| Not Possible ▲ | Not Possible ▲ | 5 | 8 | 15 |
| Not Possible ▲ | Not Possible ▲ | 5 | 10 | 15 |
| Not Possible ▲ | Not Possible ▲ | 1 | 1 | 1 |
| Not Possible ▲ | Not Possible ▲ | 2 | 4 | 6 |
| Not Possible ▲ | Not Possible ▲ | Not Possible ▲ | Not Possible ▲ | Not Possible ▲ |
| Not Possible ▲ | Not Possible ▲ | 1 | 2 | 2 |
| Not Possible ▲ | Not Possible ▲ | 1 | 2 | 3 |
| Not Possible ▲ | Not Possible ▲ | Not Possible ▲ | Not Possible ▲ | Not Possible ▲ |
| Not Possible ▲ | Not Possible ▲ | 5 | 10 | 15 |
| Not Possible ▲ | Not Possible ▲ | Not Possible ▲ | Not Possible ▲ | Not Possible ▲ |
| Not Possible ▲ | Not Possible ▲ | Not Possible ▲ | Not Possible ▲ | Not Possible ▲ |
| Not Possible ▲ | Not Possible ▲ | 1 | 2 | 3 |
| Not Possible ▲ | Not Possible ▲ | 1 | 2 | 3 |
| Not Possible ▲ | Not Possible ▲ | Not Possible ▲ | Not Possible ▲ | Not Possible ▲ |
| Not Possible ▲ | Not Possible ▲ | 3 | 5 | 8 |
| Not Possible ▲ | Not Possible ▲ | Not Possible ▲ | Not Possible ▲ | Not Possible ▲ |
| Not Possible ▲ | Not Possible ▲ | 2 | 4 | 7 |
| Not Possible ▲ | Not Possible ▲ | 1 | 1 | 1 |
| Not Possible ▲ | Not Possible ▲ | Not Possible ▲ | Not Possible ▲ | Not Possible ▲ |
| Not Possible ▲ | Not Possible ▲ | 8 | 16 | 24 |
| Not Possible ▲ | Not Possible ▲ | 1 | 2 | 3 |
| Not Possible ▲ | Not Possible ▲ | Not Possible ▲ | Not Possible ▲ | Not Possible ▲ |
| Not Possible ▲ | Not Possible ▲ | 1 | 1 | 1 |
| Not Possible ▲ | Not Possible ▲ | 1 | 1 | 1 |
| Not Possible ▲ | Not Possible ▲ | 1 | 2 | 3 |
| Not Possible ▲ | Not Possible ▲ | 10 | 20 | 30+ |
| Not Possible ▲ | Not Possible ▲ | 10 | 20 | 25 |
| Not Possible ▲ | Not Possible ▲ | 10 | 12 | 15 |
| Not Possible ▲ | Not Possible ▲ | 10 | 20 | 25 |
| Not Possible ▲ | Not Possible ▲ | 10 | 20 | 25 |
| Not Possible ▲ | Not Possible ▲ | 10 | 10 | 15 |
| Not Possible ▲ | Not Possible ▲ | 5 | 7 | 10 |
| Not Possible ▲ | Not Possible ▲ | 10 | 20 | 25 |
| Not Possible ▲ | Not Possible ▲ | Not Possible ▲ | Not Possible ▲ | Not Possible ▲ |
| Not Possible ▲ | Not Possible ▲ | 25 | 30+ | 30+ |
| Not Possible ▲ | Not Possible ▲ | 10 | 20 | 25 |
| Not Possible ▲ | Not Possible ▲ | 10 | 15 | 20 |
| Not Possible ▲ | Not Possible ▲ | 5 | 25 | 30+ |
| Not Possible ▲ | Not Possible ▲ | 10 | 15 | 20 |
| Not Possible ▲ | Not Possible ▲ | 5 | 10 | 15 |
| Not Possible ▲ | Not Possible ▲ | 5 | 10 | 15 |
| Not Possible ▲ | Not Possible ▲ | 10 | 15 | 20 |
| Not Possible ▲ | Not Possible ▲ | 10 | 15 | 20 |
| Not Possible ▲ | Not Possible ▲ | 25 | 30+ | 30+ |

| | | | | |
|---|---|---|---|---|
| Not Possible ▲ | Not Possible ▲ | 5 | 10 | 25 |
| Not Possible ▲ | Not Possible ▲ | 25 | 30+ | 30+ |
| Not Possible ▲ | Not Possible ▲ | 1 | 4 | 8 |
| Not Possible ▲ | Not Possible ▲ | 2 | 4 | 6 |
| Not Possible ▲ | Not Possible ▲ | 2 | 4 | 6 |
| Not Possible ▲ | Not Possible ▲ | 2 | 4 | 6 |
| Not Possible ▲ | Not Possible ▲ | 2 | 4 | 6 |
| Not Possible ▲ | Not Possible ▲ | 2 | 4 | 6 |
| Not Possible ▲ | Not Possible ▲ | 2 | 4 | 6 |
| Not Possible ▲ | Not Possible ▲ | 2 | 4 | 6 |
| Not Possible ▲ | Not Possible ▲ | 2 | 4 | 6 |
| Not Possible ▲ | Not Possible ▲ | 1 | 2 | 3 |
| Not Possible ▲ | Not Possible ▲ | 2 | 4 | 6 |
| Not Possible ▲ | Not Possible ▲ | 1 | 2 | 3 |
| Not Possible ▲ | Not Possible ▲ | 2 | 6 | 10 |
| Not Possible ▲ | Not Possible ▲ | 2 | 6 | 10 |
| Not Possible ▲ | Not Possible ▲ | 3 | 13 | 23 |
| Not Possible ▲ | Not Possible ▲ | 3 | 13 | 23 |
| Not Possible ▲ | Not Possible ▲ | 2 | 4 | 7 |
| Not Possible ▲ | Not Possible ▲ | 2 | 4 | 7 |
| Not Possible ▲ | Not Possible ▲ | 1 | 2 | 3 |
| Not Possible ▲ | Not Possible ▲ | 1 | 2 | 3 |
| Not Possible ▲ | Not Possible ▲ | 2 | 4 | 6 |
| Not Possible ▲ | Not Possible ▲ | 2 | 3 | 4 |
| Not Possible ▲ | Not Possible ▲ | 2 | 4 | 6 |
| Not Possible ▲ | Not Possible ▲ | 1 | 2 | 3 |
| Not Possible ▲ | Not Possible ▲ | 3 | 13 | 23 |
| Not Possible ▲ | Not Possible ▲ | 2 | 4 | 7 |
| Not Possible ▲ | Not Possible ▲ | 2 | 3 | 4 |
| Not Possible ▲ | Not Possible ▲ | 2 | 4 | 6 |
| Not Possible ▲ | Not Possible ▲ | 2 | 4 | 6 |
| Not Possible ▲ | Not Possible ▲ | 2 | 4 | 6 |
| Not Possible ▲ | Not Possible ▲ | 2 | 4 | 6 |
| Not Possible ▲ | Not Possible ▲ | Not Possible ▲ | Not Possible ▲ | Not Possible ▲ |
| Not Possible ▲ | Not Possible ▲ | 8 | 16 | 24 |

| | | | | | |
|---|---|---|---|---|---|
| Poor | Fairly Poor | Fairly Poor | Fairly Poor | Moderate | Moderate |
| Good | Moderate | Fairly Good | Good | Fairly Good | Good |
| **Poor - Good** | **Fairly Poor - Moderate** | **Fairly Poor - Fairly Good** | **Fairly Poor - Good** | **Moderate - Fairly Good** | **Moderate - Good** |
| Not Possible ▲ | Not Possible ▲ | Not Possible ▲ | Not Possible ▲ | Not Possible ▲ | Not Possible ▲ |
| Not Possible ▲ | Not Possible ▲ | Not Possible ▲ | Not Possible ▲ | Not Possible ▲ | Not Possible ▲ |
| Not Possible ▲ | Not Possible ▲ | Not Possible ▲ | Not Possible ▲ | Not Possible ▲ | Not Possible ▲ |
| Not Possible ▲ | Not Possible ▲ | Not Possible ▲ | Not Possible ▲ | Not Possible ▲ | Not Possible ▲ |
| Not Possible ▲ | Not Possible ▲ | Not Possible ▲ | Not Possible ▲ | Not Possible ▲ | Not Possible ▲ |
| Not Possible ▲ | Not Possible ▲ | Not Possible ▲ | Not Possible ▲ | Not Possible ▲ | Not Possible ▲ |
| Not Possible ▲ | Not Possible ▲ | Not Possible ▲ | Not Possible ▲ | Not Possible ▲ | Not Possible ▲ |
| Not Possible ▲ | Not Possible ▲ | Not Possible ▲ | Not Possible ▲ | Not Possible ▲ | Not Possible ▲ |
| Not Possible ▲ | Not Possible ▲ | Not Possible ▲ | Not Possible ▲ | Not Possible ▲ | Not Possible ▲ |
| Not Possible ▲ | Not Possible ▲ | Not Possible ▲ | Not Possible ▲ | Not Possible ▲ | Not Possible ▲ |
| 25 | 10 | 15 | 20 | 5 | 10 |
| Not Possible ▲ | Not Possible ▲ | Not Possible ▲ | Not Possible ▲ | Not Possible ▲ | Not Possible ▲ |
| 15 | 2 | 4 | 7 | 2 | 4 |
| 20 | 5 | 10 | 15 | 5 | 10 |
| 30+ | 8 | 15 | 25 | 10 | 20 |
| 15 | 4 | 8 | 11 | 4 | 8 |
| 15 | 8 | 10 | 12 | 8 | 10 |
| 15 | 8 | 10 | 12 | 8 | 10 |
| 15 | 8 | 10 | 12 | 8 | 10 |
| 30 | 10 | 10 | 15 | 5 | 10 |
| 15 | 8 | 10 | 12 | 8 | 10 |
| 20 | 10 | 15 | 18 | 10 | 10 |
| 20 | 10 | 15 | 18 | 10 | 15 |
| 10 | 3 | 5 | 3 | 2 | 3 |
| Not Possible ▲ | Not Possible ▲ | Not Possible ▲ | Not Possible ▲ | Not Possible ▲ | Not Possible ▲ |
| 10 | 3 | 5 | 7 | 2 | 3 |
| 10 | 3 | 5 | 7 | 2 | 3 |
| 15 | 5 | 8 | 12 | 5 | 7 |
| 15 | 5 | 8 | 12 | 5 | 7 |
| 25 | 5 | 10 | 20 | 5 | 15 |
| 10 | 3 | 5 | 7 | 2 | 3 |
| 30+ | 20 | 30+ | 30+ | 20 | 30+ |
| Not Possible ▲ | Not Possible ▲ | Not Possible ▲ | Not Possible ▲ | Not Possible ▲ | Not Possible ▲ |
| 12 | 5 | 7 | 10 | 5 | 7 |
| Not Possible ▲ | Not Possible ▲ | Not Possible ▲ | Not Possible ▲ | Not Possible ▲ | Not Possible ▲ |
| 30+ | 10 | 20 | 30 | 10 | 20 |
| 30 | 5 | 15 | 25 | 5 | 20 |
| 30 | 5 | 15 | 25 | 10 | 20 |
| 20 | 5 | 10 | 15 | 5 | 10 |
| 30 | 5 | 15 | 25 | 10 | 20 |
| 30 | 5 | 15 | 25 | 10 | 20 |
| 30 | 5 | 15 | 25 | 10 | 20 |

| | | | | | |
|---|---|---|---|---|---|
| 8 | 2 | 4 | 6 | 2 | 4 |
| 8 | 2 | 4 | 6 | 2 | 4 |
| 30 | 5 | 15 | 25 | 10 | 20 |
| 8 | 2 | 4 | 6 | 2 | 4 |
| 8 | 1 | 4 | 7 | 2 | 5 |
| 20 | 5 | 10 | 18 | 7 | 12 |
| 20 | 5 | 10 | 18 | 7 | 12 |
| 5 | 1 | 2 | 3 | 1 | 2 |
| 5 | 1 | 2 | 3 | 1 | 2 |
| 30+ | 15 | 25 | 27 | 15 | 20 |
| 20 | 5 | 10 | 15 | 5 | 10 |
| 20 | 5 | 10 | 18 | 7 | 12 |
| 20 | 5 | 10 | 15 | 5 | 10 |
| 1 | 1 | 1 | 1 | 1 | 1 |
| 8 | 2 | 4 | 6 | 2 | 4 |
| Not Possible ▲ | Not Possible ▲ | Not Possible ▲ | Not Possible ▲ | Not Possible ▲ | Not Possible ▲ |
| 3 | 1 | 2 | 3 | 2 | 2 |
| 5 | 1 | 2 | 3 | 1 | 2 |
| Not Possible ▲ | Not Possible ▲ | Not Possible ▲ | Not Possible ▲ | Not Possible ▲ | Not Possible ▲ |
| 20 | 10 | 15 | 20 | 10 | 15 |
| Not Possible ▲ | Not Possible ▲ | Not Possible ▲ | Not Possible ▲ | Not Possible ▲ | Not Possible ▲ |
| Not Possible ▲ | Not Possible ▲ | Not Possible ▲ | Not Possible ▲ | Not Possible ▲ | Not Possible ▲ |
| 5 | 1 | 2 | 3 | 1 | 2 |
| 5 | 1 | 2 | 3 | 1 | 2 |
| Not Possible ▲ | Not Possible ▲ | Not Possible ▲ | Not Possible ▲ | Not Possible ▲ | Not Possible ▲ |
| 10 | 3 | 8 | 8 | 3 | 5 |
| Not Possible ▲ | Not Possible ▲ | Not Possible ▲ | Not Possible ▲ | Not Possible ▲ | Not Possible ▲ |
| 10 | 2 | 5 | 8 | 3 | 4 |
| 1 | 1 | 1 | 1 | 1 | 1 |
| Not Possible ▲ | Not Possible ▲ | Not Possible ▲ | Not Possible ▲ | Not Possible ▲ | Not Possible ▲ |
| 30+ | 8 | 16 | 24 | 8 | 16 |
| 5 | 1 | 2 | 3 | 1 | 2 |
| Not Possible ▲ | Not Possible ▲ | Not Possible ▲ | Not Possible ▲ | Not Possible ▲ | Not Possible ▲ |
| 1 | 1 | 1 | 1 | 1 | 1 |
| 1 | 1 | 1 | 1 | 1 | 1 |
| 5 | 1 | 2 | 3 | 1 | 2 |
| 30+ | 10 | 30+ | 30+ | 30 | 30+ |
| 30 | 10 | 20 | 25 | 10 | 20 |
| 18 | 10 | 12 | 15 | 10 | 12 |
| 30 | 10 | 20 | 20 | 10 | 15 |
| 30 | 10 | 20 | 20 | 10 | 15 |
| 20 | 10 | 15 | 20 | 10 | 15 |
| 12 | 5 | 7 | 10 | 5 | 7 |
| 30 | 10 | 20 | 20 | 10 | 15 |
| Not Possible ▲ | Not Possible ▲ | Not Possible ▲ | Not Possible ▲ | Not Possible ▲ | Not Possible ▲ |
| 30+ | 30+ | 30+ | 30+ | 30+ | 30+ |
| 30+ | 10 | 20 | 25 | 10 | 20 |
| 30+ | 15 | 20 | 25 | 10 | 15 |
| 30+ | 20 | 30+ | 30+ | 30+ | 30+ |
| 30+ | 15 | 20 | 25 | 10 | 15 |
| 20 | 5 | 10 | 15 | 5 | 10 |
| 20 | 5 | 10 | 15 | 5 | 10 |
| 30+ | 15 | 20 | 25 | 10 | 15 |
| 30+ | 15 | 20 | 25 | 10 | 15 |
| 30+ | 30+ | 30+ | 30+ | 30+ | 30+ |

| | | | | | |
|---|---|---|---|---|---|
| 30+ | 5 | 20 | 30+ | 15 | 30+ |
| 30+ | 30+ | 30+ | 30+ | 30+ | 30+ |
| 12 | 3 | 7 | 11 | 4 | 8 |
| 10 | 2 | 4 | 8 | 2 | 6 |
| 10 | 2 | 4 | 8 | 2 | 6 |
| 11 | 2 | 4 | 9 | 2 | 7 |
| 11 | 2 | 4 | 9 | 2 | 7 |
| 12 | 2 | 4 | 10 | 2 | 8 |
| 12 | 2 | 4 | 10 | 2 | 8 |
| 11 | 2 | 4 | 9 | 2 | 7 |
| 11 | 2 | 4 | 9 | 2 | 7 |
| 4 | 1 | 2 | 3 | 1 | 2 |
| 8 | 2 | 4 | 6 | 2 | 4 |
| 4 | 1 | 2 | 3 | 1 | 2 |
| 20 | 4 | 8 | 18 | 4 | 14 |
| 20 | 4 | 8 | 18 | 4 | 14 |
| 30+ | 10 | 20 | 30 | 10 | 20 |
| 30+ | 10 | 20 | 30 | 10 | 20 |
| 10 | 2 | 3 | 8 | 3 | 6 |
| 10 | 2 | 3 | 8 | 3 | 6 |
| 5 | 1 | 2 | 4 | 1 | 3 |
| 4 | 1 | 2 | 3 | 1 | 2 |
| 8 | 2 | 4 | 6 | 2 | 4 |
| 6 | 1 | 2 | 4 | 1 | 3 |
| 8 | 2 | 4 | 6 | 2 | 4 |
| 4 | 1 | 2 | 3 | 1 | 2 |
| 30+ | 10 | 20 | 30 | 10 | 20 |
| 10 | 2 | 3 | 8 | 3 | 6 |
| 6 | 1 | 2 | 4 | 1 | 3 |
| 8 | 2 | 4 | 6 | 2 | 4 |
| 12 | 2 | 4 | 10 | 2 | 8 |
| 11 | 2 | 4 | 9 | 2 | 7 |
| 11 | 2 | 4 | 9 | 2 | 7 |
| Not Possible ▲ | Not Possible ▲ | Not Possible ▲ | Not Possible ▲ | Not Possible ▲ | Not Possible ▲ |
| 30+ | 8 | 16 | 24 | 8 | 16 |

| | |
|---|---|
| Fairly Good | Good |
| Good | Good |
| **Fairly Good - Good** | **Good - Good** |
| Not Possible ▲ | Not Possible ▲ |
| Not Possible ▲ | Not Possible ▲ |
| Not Possible ▲ | Not Possible ▲ |
| Not Possible ▲ | Not Possible ▲ |
| Not Possible ▲ | Not Possible ▲ |
| Not Possible ▲ | Not Possible ▲ |
| Not Possible ▲ | Not Possible ▲ |
| Not Possible ▲ | Not Possible ▲ |
| Not Possible ▲ | Not Possible ▲ |
| Not Possible ▲ | Not Possible ▲ |
| 5 | Not Possible ▲ |
| Not Possible ▲ | Not Possible ▲ |
| 3 | Not Possible ▲ |
| 5 | Not Possible ▲ |
| 10 | Not Possible ▲ |
| 4 | Not Possible ▲ |
| 8 | Not Possible ▲ |
| 8 | Not Possible ▲ |
| 8 | Not Possible ▲ |
| 5 | Not Possible ▲ |
| 8 | Not Possible ▲ |
| 10 | Not Possible ▲ |
| 10 | Not Possible ▲ |
| 2 | Not Possible ▲ |
| Not Possible ▲ | Not Possible ▲ |
| 2 | Not Possible ▲ |
| 2 | Not Possible ▲ |
| 5 | Not Possible ▲ |
| 5 | Not Possible ▲ |
| 10 | Not Possible ▲ |
| 2 | Not Possible ▲ |
| 20 | Not Possible ▲ |
| Not Possible ▲ | Not Possible ▲ |
| 5 | Not Possible ▲ |
| Not Possible ▲ | Not Possible ▲ |
| 10 | Not Possible ▲ |
| 5 | Not Possible ▲ |
| 10 | Not Possible ▲ |
| 5 | Not Possible ▲ |
| 10 | Not Possible ▲ |
| 10 | Not Possible ▲ |
| 10 | Not Possible ▲ |

| | |
|---|---|
| 2 | Not Possible ▲ |
| 2 | Not Possible ▲ |
| 10 | Not Possible ▲ |
| 2 | Not Possible ▲ |
| 3 | Not Possible ▲ |
| 8 | Not Possible ▲ |
| 8 | Not Possible ▲ |
| 1 | Not Possible ▲ |
| 1 | Not Possible ▲ |
| 15 | Not Possible ▲ |
| 5 | Not Possible ▲ |
| 8 | Not Possible ▲ |
| 5 | Not Possible ▲ |
| 1 | Not Possible ▲ |
| 2 | Not Possible ▲ |
| Not Possible ▲ | Not Possible ▲ |
| 2 | Not Possible ▲ |
| 1 | Not Possible ▲ |
| Not Possible ▲ | Not Possible ▲ |
| 5 | Not Possible ▲ |
| Not Possible ▲ | Not Possible ▲ |
| Not Possible ▲ | Not Possible ▲ |
| 1 | Not Possible ▲ |
| 1 | Not Possible ▲ |
| Not Possible ▲ | Not Possible ▲ |
| 2 | Not Possible ▲ |
| Not Possible ▲ | Not Possible ▲ |
| 3 | Not Possible ▲ |
| 1 | Not Possible ▲ |
| Not Possible ▲ | Not Possible ▲ |
| 8 | Not Possible ▲ |
| 1 | Not Possible ▲ |
| Not Possible ▲ | Not Possible ▲ |
| 1 | Not Possible ▲ |
| 1 | Not Possible ▲ |
| 1 | Not Possible ▲ |
| 30 | Not Possible ▲ |
| 10 | Not Possible ▲ |
| 10 | Not Possible ▲ |
| 10 | Not Possible ▲ |
| 10 | Not Possible ▲ |
| 10 | Not Possible ▲ |
| 5 | Not Possible ▲ |
| 10 | Not Possible ▲ |
| Not Possible ▲ | Not Possible ▲ |
| 30+ | Not Possible ▲ |
| 10 | Not Possible ▲ |
| 10 | Not Possible ▲ |
| 30+ | Not Possible ▲ |
| 10 | Not Possible ▲ |
| 5 | Not Possible ▲ |
| 5 | Not Possible ▲ |
| 10 | Not Possible ▲ |
| 10 | Not Possible ▲ |
| 30+ | Not Possible ▲ |

| | |
|---|---|
| 30 | Not Possible ▲ |
| 30+ | Not Possible ▲ |
| 4 | Not Possible ▲ |
| 4 | Not Possible ▲ |
| 4 | Not Possible ▲ |
| 5 | Not Possible ▲ |
| 5 | Not Possible ▲ |
| 6 | Not Possible ▲ |
| 6 | Not Possible ▲ |
| 5 | Not Possible ▲ |
| 5 | Not Possible ▲ |
| 1 | Not Possible ▲ |
| 2 | Not Possible ▲ |
| 1 | Not Possible ▲ |
| 10 | Not Possible ▲ |
| 10 | Not Possible ▲ |
| 10 | Not Possible ▲ |
| 10 | Not Possible ▲ |
| 3 | Not Possible ▲ |
| 3 | Not Possible ▲ |
| 2 | Not Possible ▲ |
| 1 | Not Possible ▲ |
| 2 | Not Possible ▲ |
| 2 | Not Possible ▲ |
| 2 | Not Possible ▲ |
| 1 | Not Possible ▲ |
| 10 | Not Possible ▲ |
| 3 | Not Possible ▲ |
| 2 | Not Possible ▲ |
| 2 | Not Possible ▲ |
| 6 | Not Possible ▲ |
| 5 | Not Possible ▲ |
| 5 | Not Possible ▲ |
| Not Possible ▲ | Not Possible ▲ |
| 8 | Not Possible ▲ |

Return to start

| Habitat Description |
| --- |
| Species-rich native hedgerow with trees - associated with bank or ditch |
| Species-rich native hedgerow with trees |
| Species-rich native hedgerow - associated with bank or ditch |
| Native hedgerow with trees - associated with bank or ditch |
| Species-rich native hedgerow |
| Native hedgerow - associated with bank or ditch |
| Native hedgerow with trees |
| Ecologically valuable line of trees |
| Ecologically valuable line of trees - associated with bank or ditch |
| Native hedgerow |
| Line of trees |

| |
|---|
| Line of trees - associated with bank or ditch |
| Non-native and ornamental hedgerow |

| Distinctiveness | | Creation - Years to Target Condition | | | Enhancement to T |
|---|---|---|---|---|---|
| Distinctiveness Category | Distinctiveness Score | Poor | Moderate | Good | Poor - Moderate |
| V.High | 8 | 1 | 10 | 20 | 6 |
| High | 6 | 1 | 10 | 20 | 6 |
| High | 6 | 1 | 5 | 12 | 3 |
| High | 6 | 1 | 10 | 20 | 6 |
| Medium | 4 | 1 | 5 | 12 | 3 |
| Medium | 4 | 1 | 5 | 12 | 3 |
| Medium | 4 | 1 | 10 | 20 | 6 |
| Medium | 4 | 5 | 20 | 30+ | 20 |
| Medium | 4 | 5 | 20 | 30+ | 20 |
| Low | 2 | 1 | 5 | 12 | 3 |
| Low | 2 | 5 | 20 | 30+ | 20 |

| | | | | | |
|---|---|---|---|---|---|
| Low | 2 | 5 | 20 | 30+ | 20 |
| V.Low | 1 | 1 | Not possible ▲ | Not possible ▲ | Not possible ▲ |

| Through Condition - Years<br>'arget Condition | | Enhancement Through Distinctiveness - Years to Tar | | | | | | | | | |
|---|---|---|---|---|---|---|---|---|---|---|---|
| Poor - Good | Moderate - Good | Species-rich native hedgerow with trees - associated with bank or ditch | Species-rich native hedgerow with trees | Species-rich native hedgerow - associated with bank or ditch | Native hedgerow with trees - associated with bank or ditch | Species-rich native hedgerow | Native hedgerow - associated with bank or ditch | Native hedgerow with trees | Ecologically valuable line of trees | Ecologically valuable line of trees - associated with bank or ditch | Native hedgerow |
| 10 | 4 | Error ▲ | Error ▲ | Error ▲ | Error ▲ | Error ▲ | Error ▲ | Error ▲ | Error ▲ | Error ▲ | Error ▲ |
| 10 | 4 | 5 | Error ▲ | Error ▲ | Error ▲ | Error ▲ | Error ▲ | Error ▲ | Error ▲ | Error ▲ | Error ▲ |
| 5 | 2 | 10 | Error ▲ | Error ▲ | Error ▲ | Error ▲ | Error ▲ | Error ▲ | Error ▲ | Error ▲ | Error ▲ |
| 10 | 4 | 5 | Error ▲ | Error ▲ | Error ▲ | Error ▲ | Error ▲ | Error ▲ | Error ▲ | Error ▲ | Error ▲ |
| 5 | 2 | 10 | 10 | 5 | Error ▲ | Error ▲ | Error ▲ | Error ▲ | Error ▲ | Error ▲ | Error ▲ |
| 5 | 2 | 10 | Error ▲ | 5 | 10 | Error ▲ | Error ▲ | Error ▲ | Error ▲ | Error ▲ | Error ▲ |
| 10 | 4 | 5 | 5 | 5 | 5 | Error ▲ | Error ▲ | Error ▲ | Error ▲ | Error ▲ | Error ▲ |
| 30 | 10 | 12 | 12 | Error ▲ | 12 | Error ▲ | Error ▲ | Error ▲ | Error ▲ | Error ▲ | Error ▲ |
| 30 | 10 | 12 | Error ▲ | Error ▲ | 12 | Error ▲ | Error ▲ | Error ▲ | Error ▲ | Error ▲ | Error ▲ |
| 5 | 2 | 10 | 10 | 5 | 10 | 5 | 6 | 10 | Error ▲ | Error ▲ | Error ▲ |
| 30 | 10 | 12 | 12 | Error ▲ | 12 | Error ▲ | Error ▲ | 12 | Error ▲ | Error ▲ | Error ▲ |

| | | | | | | | | | | | |
|---|---|---|---|---|---|---|---|---|---|---|---|
| 30 | 10 | 12 | Error ▲ | Error ▲ | 12 | Error ▲ | Error ▲ | 12 | Error ▲ | Error ▲ | Error ▲ |
| Not possible ▲ | Not possible ▲ | Error ▲ | Error ▲ | Error ▲ | Error ▲ | Error ▲ | Error ▲ | Error ▲ | Error ▲ | Error ▲ | Error ▲ |

| rget Condition | | | Difficulty | | Trading Rules |
|---|---|---|---|---|---|
| Line of trees | Line of trees - associated with bank or ditch | Non-native and ornamental hedgerow | Technical Difficulty Creation | Technical Difficulty Enhancement | |
| Error ▲ | Error ▲ | Error ▲ | Low | Low | Like for like |
| Error ▲ | Error ▲ | Error ▲ | Low | Low | Like for like or better |
| Error ▲ | Error ▲ | Error ▲ | Low | Low | Like for like or better |
| Error ▲ | Error ▲ | Error ▲ | Low | Low | Like for like or better |
| Error ▲ | Error ▲ | Error ▲ | Low | Low | Same distinctiveness band or better |
| Error ▲ | Error ▲ | Error ▲ | Low | Low | Same distinctiveness band or better |
| Error ▲ | Error ▲ | Error ▲ | Low | Low | Same distinctiveness band or better |
| Error ▲ | Error ▲ | Error ▲ | Low | Low | Same distinctiveness band or better |
| Error ▲ | Error ▲ | Error ▲ | Low | Low | Same distinctiveness band or better |
| Error ▲ | Error ▲ | Error ▲ | Low | Low | Same distinctiveness band or better |
| Error ▲ | Error ▲ | Error ▲ | Low | Low | Same distinctiveness band or better |

| | | | | | |
|---|---|---|---|---|---|
| Error ▲ | Error ▲ | Error ▲ | Low | Low | Same distinctiveness band or better |
| Error ▲ | Error ▲ | Error ▲ | Low | Low | Same distinctiveness band or better |

| Condition | |
|---|---|
| Condition Category | Condition Score |
| Good | 3 |
| Moderate | 2 |
| Poor | 1 |

| Enhancement through Distinctiveness | |
|---|---|
| **Baseline Hedge Type** | **Species-rich native hedgerow with trees - associated with bank or ditch** |
| Species-rich native hedgerow with trees - associated with bank or ditch | V.High - V.High |
| Species-rich native hedgerow with trees | High - V.High |
| Species-rich native hedgerow - associated with bank or ditch | High - V.High |
| Native hedgerow with trees - associated with bank or ditch | High - V.High |
| Species-rich native hedgerow | Medium - V.High |
| Native hedgerow - associated with bank or ditch | Medium - V.High |
| Native hedgerow with trees | Medium - V.High |
| Ecologically valuable line of trees | Medium - V.High |
| Ecologically valuable line of trees - associated with bank or ditch | Medium - V.High |
| Native hedgerow | Low - V.High |
| Line of trees | Low - V.High |

| | |
|---|---|
| Line of trees - associated with bank or ditch | Low - V.High |
| Non-native and ornamental hedgerow | Error - Enhancement not possible ▲ |

| | | | | Post D |
|---|---|---|---|---|
| **Species-rich native hedgerow with trees** | **Species-rich native hedgerow - associated with bank or ditch** | **Native hedgerow with trees - associated with bank or ditch** | **Species-rich native hedgerow** | **Native hedgerow - associated with bank or ditch** |
| Error Trading Down ▲ | Error Trading Down ▲ | Error Trading Down ▲ | Error Trading Down ▲ | Error Trading Down ▲ |
| High - High | Error - Enhancement not possible ▲ | Error - Enhancement not possible ▲ | Error Trading Down ▲ | Error Trading Down ▲ |
| Error - Enhancement not possible ▲ | High - High | Error - Enhancement not possible ▲ | Error Trading Down ▲ | Error Trading Down ▲ |
| Error - Enhancement not possible ▲ | Error - Enhancement not possible ▲ | High - High | Error Trading Down ▲ | Error Trading Down ▲ |
| Medium - High | Medium - High | Error - Enhancement not possible ▲ | Medium - Medium | Error - Enhancement not possible ▲ |
| Error - Enhancement not possible ▲ | Medium - High | Medium - High | Error - Enhancement not possible ▲ | Medium - Medium |
| Medium - High | Medium - High | Medium - High | Error - Enhancement not possible ▲ | Error - Enhancement not possible ▲ |
| Medium - High | Error - Enhancement not possible ▲ | Medium - High | Error - Enhancement not possible ▲ | Error - Enhancement not possible ▲ |
| Error - Enhancement not possible ▲ | Error - Enhancement not possible ▲ | Medium - High | Error - Enhancement not possible ▲ | Error - Enhancement not possible ▲ |
| Low - High | Low - High | Low - High | Low - Medium | Low - Medium |
| Low - High | Error - Enhancement not possible ▲ | Low - High | Error - Enhancement not possible ▲ | Error - Enhancement not possible ▲ |

| | | | | |
|---|---|---|---|---|
| Error - Enhancement not possible ▲ | Error - Enhancement not possible ▲ | Low - High | Error - Enhancement not possible ▲ | Error - Enhancement not possible ▲ |
| Error - Enhancement not possible ▲ | Error - Enhancement not possible ▲ | Error - Enhancement not possible ▲ | Error - Enhancement not possible ▲ | Error - Enhancement not possible ▲ |

## evelopment Hedge Type

| Native hedgerow with trees | Ecologically valuable line of trees | Ecologically valuable line of trees - associated with bank or ditch | Native hedgerow | Line of trees |
|---|---|---|---|---|
| Error Trading Down ▲ | Error Trading Down ▲ | Error Trading Down ▲ | Error Trading Down ▲ | Error Trading Down ▲ |
| Error Trading Down ▲ | Error Trading Down ▲ | Error Trading Down ▲ | Error Trading Down ▲ | Error Trading Down ▲ |
| Error Trading Down ▲ | Error Trading Down ▲ | Error Trading Down ▲ | Error Trading Down ▲ | Error Trading Down ▲ |
| Error Trading Down ▲ | Error Trading Down ▲ | Error Trading Down ▲ | Error Trading Down ▲ | Error Trading Down ▲ |
| Error - Enhancement not possible ▲ | Error - Enhancement not possible ▲ | Error - Enhancement not possible ▲ | Error Trading Down ▲ | Error Trading Down ▲ |
| Error - Enhancement not possible ▲ | Error - Enhancement not possible ▲ | Error - Enhancement not possible ▲ | Error Trading Down ▲ | Error Trading Down ▲ |
| Medium - Medium | Error - Enhancement not possible ▲ | Error - Enhancement not possible ▲ | Error Trading Down ▲ | Error Trading Down ▲ |
| Error - Enhancement not possible ▲ | Medium - Medium | Medium - Medium | Error Trading Down ▲ | Error Trading Down ▲ |
| Error - Enhancement not possible ▲ | Error - Enhancement not possible ▲ | Medium - Medium | Error Trading Down ▲ | Error Trading Down ▲ |
| Low - Medium | Error - Enhancement not possible ▲ | Error - Enhancement not possible ▲ | Low - Low | Error - Enhancement not possible ▲ |
| Low - Medium | Error - Enhancement not possible ▲ | Error - Enhancement not possible ▲ | Error - Enhancement not possible ▲ | Low - Low |

| | | | | |
|---|---|---|---|---|
| Error - Enhancement not possible ▲ | Error - Enhancement not possible ▲ | Error - Enhancement not possible ▲ | Error - Enhancement not possible ▲ | Error - Enhancement not possible ▲ |
| Error - Enhancement not possible ▲ | Error - Enhancement not possible ▲ | Error - Enhancement not possible ▲ | Error - Enhancement not possible ▲ | Error - Enhancement not possible ▲ |

| Line of trees - associated with bank or ditch | Non-native and ornamental hedgerow |
|---|---|
| Error Trading Down ▲ | Error Trading Down ▲ |
| Error Trading Down ▲ | Error Trading Down ▲ |
| Error Trading Down ▲ | Error Trading Down ▲ |
| Error Trading Down ▲ | Error Trading Down ▲ |
| Error Trading Down ▲ | Error Trading Down ▲ |
| Error Trading Down ▲ | Error Trading Down ▲ |
| Error Trading Down ▲ | Error Trading Down ▲ |
| Error Trading Down ▲ | Error Trading Down ▲ |
| Error Trading Down ▲ | Error Trading Down ▲ |
| Error - Enhancement not possible ▲ | Error Trading Down ▲ |
| Low - Low | Error Trading Down ▲ |

| | |
|---|---|
| Low - Low | Error Trading Down ▲ |
| Error - Enhancement not possible ▲ | V.Low - V.Low |

Return to start

| Habitat Description | Distinctiveness | |
|---|---|---|
| | Distinctiveness Category | Distinctiveness Score |
| Priority habitat | V.High | 8 |
| Other rivers and streams | High | 6 |
| Ditches | Medium | 4 |
| Canals | Medium | 4 |
| Culvert | Low | 2 |

| Difficulty | | | Condition | | |
|---|---|---|---|---|---|
| Technical Difficulty Creation | Technical Difficulty Enhancement | Trading Rules | Good | Fairly Good | Moderate |
| High | Medium | Same habitat required – bespoke compensation option ⚠ | 3 | 2.5 | 2 |
| High | Medium | Same habitat required = | 3 | 2.5 | 2 |
| Medium | Low | Same habitat required = | 3 | 2.5 | 2 |
| Medium | Low | Same habitat required = | 3 | 2.5 | 2 |
| Medium | N/A | Better distinctiveness habitat required | Not Possible ▲ | Not Possible ▲ | Not Possible ▲ |

| | | Creation - Years to Target Condition for All Habitats | |
|---|---|---|---|
| **Fairly Poor** | **Poor** | Good | 10 |
| 1.5 | 1 | Fairly Good | 8 |
| 1.5 | 1 | Moderate | 5 |
| 1.5 | 1 | Fairly Poor | 2 |
| 1.5 | 1 | Poor | 1 |
| Not Possible ▲ | 1 | | |

| Enhancement - Years t for All Ha |
|---|
| Enhancement through Distinctiveness |

| o Target Condition bitats |
| --- |
| 10 |

| Enhancement - Years to Target Condition | | | |
| --- | --- | --- | --- |
| Baseline Condition | Proposed Condition | | |
| | Poor | Fairly Poor | Moderate |
| Poor | 1 | 2 | 4 |
| Fairly Poor | N/A | 1 | 2 |
| Moderate | N/A | N/A | 1 |
| Fairly Good | N/A | N/A | N/A |
| Good | N/A | N/A | N/A |

| | |
|---|---|
| Fairly Good | Good |
| 6 | 8 |
| 4 | 6 |
| 2 | 4 |
| 1 | 2 |
| N/A | 1 |

| Encroachment | |
|---|---|
| **Encroachment into Watercourse** | **multiplier** |
| No Encroachment | 1 |
| Minor | 0.8 |
| Major | 0.5 |
| N/A - Culvert | 0.68 |

| Encroachment | |
|---|---|
| **Riparian Encroachment for Both Banks** | **multiplier** |
| Major/Major | 0.75 |
| Major/Moderate | 0.8 |
| Major/Minor | 0.84 |
| Major/No Encroachment | 0.87 |
| Moderate/ Moderate | 0.85 |
| Moderate/ Minor | 0.9 |
| Moderate/ No Encroachment | 0.92 |
| Minor/ Minor | 0.95 |
| Minor/ No Encroachment | 0.98 |
| No Encroachment/ No Encroachment | 1 |
| N/A - Culvert | 1 |

| Spatial | |
|---|---|
| **Description of multiplier** | **Category** |
| Low potential/action not identified in any plan | Low Strategic Significance |
| Delivery within Local Plans | High strategic significance |
| Delivery within River Basin Management Plan | High strategic significance |
| Delivery within Catchment Plans | High strategic significance |
| Delivery within Catchment Planning System | High strategic significance |
| Delivery within Priority Habitats for Restoration | High strategic significance |

| | Spatial |
|---|---|
| **Strategic multiplier** | **Description of multiplier** |
| 1 | Formally identified in local strategy |
| 1.15 | Location ecologically desirable but not in local strategy |
| 1.15 | Area/compensation not in local strategy/ no local strategy |
| 1.15 | |
| 1.15 | |
| 1.15 | |

| Category | Strategic multiplier |
|---|---|
| High strategic significance | 1.15 |
| Medium strategic significance | 1.1 |
| Low Strategic Significance | 1 |

| Spatial | |
|---|---|
| **Description of multiplier** | **Strategic multiplier** |
| This metric is being used by an off-site provider | 1 |
| Within waterbody catchment | 1 |
| Outside waterbody catchment, but within operational catchment | 0.75 |
| Outside operational catchment | 0.5 |

| Distinctiveness categories | |
|---|---|
| **Distinctiveness Category** | **Distinctiveness Score** |
| V.High | 8 |
| High | 6 |
| Medium | 4 |
| Low | 2 |

| |
|---|
| **Suggested Action** |
| Loss Unacceptable |
| Avoid |
| Avoid, Mitigate or Compensate |
| Mitigate or Compensate |

Return to start

| Habitat Description |
| --- |
| Cropland - Arable field margins cultivated annually |
| Cropland - Arable field margins game bird mix |
| Cropland - Arable field margins pollen and nectar |
| Cropland - Arable field margins tussocky |
| Cropland - Cereal crops |
| Cropland - Winter stubble |
| Cropland - Horticulture |
| Cropland - Intensive orchards |
| Cropland - Non-cereal crops |
| Cropland - Temporary grass and clover leys |
| Grassland - Traditional orchards |
| Grassland - Bracken |
| Grassland - Floodplain wetland mosaic and CFGM |
| Grassland - Lowland calcareous grassland |
| Grassland - Lowland dry acid grassland |
| Grassland - Lowland meadows |
| Grassland - Modified grassland |
| Grassland - Other lowland acid grassland |
| Grassland - Other neutral grassland |
| Grassland - Tall herb communities (H6430) |
| Grassland - Upland acid grassland |
| Grassland - Upland calcareous grassland |
| Grassland - Upland hay meadows |
| Heathland and shrub - Blackthorn scrub |
| Heathland and shrub - Bramble scrub |
| Heathland and shrub - Gorse scrub |
| Heathland and shrub - Hawthorn scrub |
| Heathland and shrub - Hazel scrub |
| Heathland and shrub - Lowland heathland |
| Heathland and shrub - Mixed scrub |
| Heathland and shrub - Mountain heaths and willow scrub |
| Heathland and shrub - Rhododendron scrub |
| Heathland and shrub - Dunes with sea buckthorn (H2160) |
| Heathland and shrub - Other sea buckthorn scrub |
| Heathland and shrub - Willow scrub |
| Heathland and shrub - Upland heathland |
| Lakes - Aquifer fed naturally fluctuating water bodies |
| Lakes - High alkalinity lakes |
| Lakes - Low alkalinity lakes |
| Lakes - Marl lakes |
| Lakes - Moderate alkalinity lakes |
| Lakes - Peat lakes |
| Lakes - Ponds (priority habitat) |
| Lakes - Ponds (non-priority habitat) |
| Lakes - Reservoirs |
| Lakes - Temporary lakes ponds and pools (H3170) |
| Sparsely vegetated land - Calaminarian grasslands |
| Sparsely vegetated land - Coastal sand dunes |

| |
|---|
| Sparsely vegetated land - Coastal vegetated shingle |
| Sparsely vegetated land - Ruderal/Ephemeral |
| Sparsely vegetated land - Tall forbs |
| Sparsely vegetated land - Inland rock outcrop and scree habitats |
| Sparsely vegetated land - Limestone pavement |
| Sparsely vegetated land - Maritime cliff and slopes |
| Sparsely vegetated land - Other inland rock and scree |
| Urban - Allotments |
| Lakes - Ornamental lake or pond |
| Urban - Artificial unvegetated, unsealed surface |
| Urban - Bioswale |
| Urban - Intensive green roof |
| Urban - Built linear features |
| Urban - Cemeteries and churchyards |
| Urban - Developed land; sealed surface |
| Urban - Other green roof |
| Urban - Facade-bound green wall |
| Urban - Ground based green wall |
| Urban - Ground level planters |
| Urban - Biodiverse green roof |
| Urban - Introduced shrub |
| Urban - Open mosaic habitats on previously developed land |
| Urban - Rain garden |
| Urban - Actively worked sand pit quarry or open cast mine |
| Individual trees - Urban tree |
| Urban - Sustainable drainage system |
| Urban - Unvegetated garden |
| Urban - Vacant or derelict land |
| Urban - Bare ground |
| Urban - Vegetated garden |
| Wetland - Blanket bog |
| Wetland - Depressions on peat substrates (H7150) |
| Wetland - Fens (upland and lowland) |
| Wetland - Lowland raised bog |
| Wetland - Oceanic valley mire[1] (D2.1) |
| Wetland - Purple moor grass and rush pastures |
| Wetland - Reedbeds |
| Wetland - Transition mires and quaking bogs (H7140) |
| Woodland and forest - Felled |
| Woodland and forest - Lowland beech and yew woodland |
| Woodland and forest - Lowland mixed deciduous woodland |
| Woodland and forest - Native pine woodlands |
| Woodland and forest - Other coniferous woodland |
| Woodland and forest - Other Scot's pine woodland |
| Woodland and forest - Other woodland; broadleaved |
| Woodland and forest - Other woodland; mixed |
| Woodland and forest - Upland birchwoods |
| Woodland and forest - Upland mixed ashwoods |
| Woodland and forest - Upland oakwood |
| Woodland and forest - Wet woodland |
| Woodland and forest - Wood-pasture and parkland |
| Coastal lagoons - Coastal lagoons |
| Rocky shore - High energy littoral rock |
| Rocky shore - High energy littoral rock - on peat, clay or chalk |

| |
|---|
| Rocky shore - Moderate energy littoral rock |
| Rocky shore - Moderate energy littoral rock - on peat, clay or chalk |
| Rocky shore - Low energy littoral rock |
| Rocky shore - Low energy littoral rock - on peat, clay or chalk |
| Rocky shore - Features of littoral rock |
| Rocky shore - Features of littoral rock - on peat, clay or chalk |
| Intertidal sediment - Littoral coarse sediment |
| Intertidal sediment - Littoral mud |
| Intertidal sediment - Littoral mixed sediments |
| Coastal saltmarsh - Saltmarshes and saline reedbeds |
| Coastal saltmarsh - Artificial saltmarshes and saline reedbeds |
| Intertidal sediment - Littoral seagrass |
| Intertidal sediment - Littoral seagrass on peat, clay or chalk |
| Intertidal sediment - Littoral biogenic reefs - Mussels |
| Intertidal sediment - Littoral biogenic reefs - Sabellaria |
| Intertidal sediment - Features of littoral sediment |
| Intertidal sediment - Artificial littoral coarse sediment |
| Intertidal sediment - Artificial littoral mud |
| Intertidal sediment - Artificial littoral sand |
| Intertidal sediment - Artificial littoral muddy sand |
| Intertidal sediment - Artificial littoral mixed sediments |
| Intertidal sediment - Artificial littoral seagrass |
| Intertidal sediment - Artificial littoral biogenic reefs |
| Intertidal sediment - Littoral sand |
| Intertidal sediment - Littoral muddy sand |
| Intertidal hard structures - Artificial hard structures |
| Intertidal hard structures - Artificial features of hard structures |
| Intertidal hard structures - Artificial hard structures with integrated greening of grey infrastructure (IGGI) |
| Watercourse footprint - Watercourse footprint |
| Individual trees - Rural tree |

| Condition | | | | |
|---|---|---|---|---|
| Good | Fairly Good | Moderate | Fairly Poor | Poor |
| Not Possible ▲ | Not Possible ▲ | Not Possible ▲ | Not Possible ▲ | Not Possible ▲ |
| Not Possible ▲ | Not Possible ▲ | Not Possible ▲ | Not Possible ▲ | Not Possible ▲ |
| Not Possible ▲ | Not Possible ▲ | Not Possible ▲ | Not Possible ▲ | Not Possible ▲ |
| Not Possible ▲ | Not Possible ▲ | Not Possible ▲ | Not Possible ▲ | Not Possible ▲ |
| Not Possible ▲ | Not Possible ▲ | Not Possible ▲ | Not Possible ▲ | Not Possible ▲ |
| Not Possible ▲ | Not Possible ▲ | Not Possible ▲ | Not Possible ▲ | Not Possible ▲ |
| Not Possible ▲ | Not Possible ▲ | Not Possible ▲ | Not Possible ▲ | Not Possible ▲ |
| Not Possible ▲ | Not Possible ▲ | Not Possible ▲ | Not Possible ▲ | Not Possible ▲ |
| Not Possible ▲ | Not Possible ▲ | Not Possible ▲ | Not Possible ▲ | Not Possible ▲ |
| Not Possible ▲ | Not Possible ▲ | Not Possible ▲ | Not Possible ▲ | Not Possible ▲ |
| 3 | 2.5 | 2 | 1.5 | 1 |
| Not Possible ▲ | Not Possible ▲ | Not Possible ▲ | Not Possible ▲ | Not Possible ▲ |
| 3 | 2.5 | 2 | 1.5 | 1 |
| 3 | 2.5 | 2 | 1.5 | 1 |
| 3 | 2.5 | 2 | 1.5 | 1 |
| 3 | 2.5 | 2 | 1.5 | 1 |
| 3 | 2.5 | 2 | 1.5 | 1 |
| 3 | 2.5 | 2 | 1.5 | 1 |
| 3 | 2.5 | 2 | 1.5 | 1 |
| 3 | 2.5 | 2 | 1.5 | 1 |
| 3 | 2.5 | 2 | 1.5 | 1 |
| 3 | 2.5 | 2 | 1.5 | 1 |
| 3 | 2.5 | 2 | 1.5 | 1 |
| 3 | 2.5 | 2 | 1.5 | 1 |
| Not Possible ▲ | Not Possible ▲ | Not Possible ▲ | Not Possible ▲ | Not Possible ▲ |
| 3 | 2.5 | 2 | 1.5 | 1 |
| 3 | 2.5 | 2 | 1.5 | 1 |
| 3 | 2.5 | 2 | 1.5 | 1 |
| 3 | 2.5 | 2 | 1.5 | 1 |
| 3 | 2.5 | 2 | 1.5 | 1 |
| 3 | 2.5 | 2 | 1.5 | 1 |
| Not Possible ▲ | Not Possible ▲ | Not Possible ▲ | Not Possible ▲ | Not Possible ▲ |
| 3 | 2.5 | 2 | 1.5 | 1 |
| Not Possible ▲ | Not Possible ▲ | Not Possible ▲ | Not Possible ▲ | Not Possible ▲ |
| 3 | 2.5 | 2 | 1.5 | 1 |
| 3 | 2.5 | 2 | 1.5 | 1 |
| 3 | 2.5 | 2 | 1.5 | 1 |
| 3 | 2.5 | 2 | 1.5 | 1 |
| 3 | 2.5 | 2 | 1.5 | 1 |
| 3 | 2.5 | 2 | 1.5 | 1 |
| 3 | 2.5 | 2 | 1.5 | 1 |
| 3 | 2.5 | 2 | 1.5 | 1 |
| 3 | 2.5 | 2 | 1.5 | 1 |
| 3 | 2.5 | 2 | 1.5 | 1 |
| 3 | 2.5 | 2 | 1.5 | 1 |
| 3 | 2.5 | 2 | 1.5 | 1 |
| 3 | 2.5 | 2 | 1.5 | 1 |
| 3 | 2.5 | 2 | 1.5 | 1 |

| | | | | |
|---|---|---|---|---|
| 3 | 2.5 | 2 | 1.5 | 1 |
| 3 | 2.5 | 2 | 1.5 | 1 |
| 3 | 2.5 | 2 | 1.5 | 1 |
| 3 | 2.5 | 2 | 1.5 | 1 |
| 3 | 2.5 | 2 | 1.5 | 1 |
| 3 | 2.5 | 2 | 1.5 | 1 |
| 3 | 2.5 | 2 | 1.5 | 1 |
| 3 | 2.5 | 2 | 1.5 | 1 |
| 3 | 2.5 | 2 | 1.5 | 1 |
| Not Possible ▲ | Not Possible ▲ | Not Possible ▲ | Not Possible ▲ | Not Possible ▲ |
| 3 | 2.5 | 2 | 1.5 | 1 |
| 3 | 2.5 | 2 | 1.5 | 1 |
| Not Possible ▲ | Not Possible ▲ | Not Possible ▲ | Not Possible ▲ | Not Possible ▲ |
| 3 | 2.5 | 2 | 1.5 | 1 |
| Not Possible ▲ | Not Possible ▲ | Not Possible ▲ | Not Possible ▲ | Not Possible ▲ |
| Not Possible ▲ | Not Possible ▲ | Not Possible ▲ | Not Possible ▲ | Not Possible ▲ |
| 3 | 2.5 | 2 | 1.5 | 1 |
| 3 | 2.5 | 2 | 1.5 | 1 |
| Not Possible ▲ | Not Possible ▲ | Not Possible ▲ | Not Possible ▲ | Not Possible ▲ |
| 3 | 2.5 | 2 | 1.5 | 1 |
| Not Possible ▲ | Not Possible ▲ | Not Possible ▲ | Not Possible ▲ | Not Possible ▲ |
| 3 | 2.5 | 2 | 1.5 | 1 |
| 3 | 2.5 | 2 | 1.5 | 1 |
| Not Possible ▲ | Not Possible ▲ | Not Possible ▲ | Not Possible ▲ | Not Possible ▲ |
| 3 | 2.5 | 2 | 1.5 | 1 |
| 3 | 2.5 | 2 | 1.5 | 1 |
| Not Possible ▲ | Not Possible ▲ | Not Possible ▲ | Not Possible ▲ | Not Possible ▲ |
| 3 | 2.5 | 2 | 1.5 | 1 |
| 3 | 2.5 | 2 | 1.5 | 1 |
| Not Possible ▲ | Not Possible ▲ | Not Possible ▲ | Not Possible ▲ | Not Possible ▲ |
| 3 | 2.5 | 2 | 1.5 | 1 |
| 3 | 2.5 | 2 | 1.5 | 1 |
| 3 | 2.5 | 2 | 1.5 | 1 |
| 3 | 2.5 | 2 | 1.5 | 1 |
| 3 | 2.5 | 2 | 1.5 | 1 |
| 3 | 2.5 | 2 | 1.5 | 1 |
| 3 | 2.5 | 2 | 1.5 | 1 |
| 3 | 2.5 | 2 | 1.5 | 1 |
| 3 | Not Possible ▲ | Not Possible ▲ | Not Possible ▲ | Not Possible ▲ |
| 3 | 2.5 | 2 | 1.5 | 1 |
| 3 | 2.5 | 2 | 1.5 | 1 |
| 3 | 2.5 | 2 | 1.5 | 1 |
| 3 | 2.5 | 2 | 1.5 | 1 |
| 3 | 2.5 | 2 | 1.5 | 1 |
| 3 | 2.5 | 2 | 1.5 | 1 |
| 3 | 2.5 | 2 | 1.5 | 1 |
| 3 | 2.5 | 2 | 1.5 | 1 |
| 3 | 2.5 | 2 | 1.5 | 1 |
| 3 | 2.5 | 2 | 1.5 | 1 |
| 3 | 2.5 | 2 | 1.5 | 1 |
| 3 | 2.5 | 2 | 1.5 | 1 |
| 3 | 2.5 | 2 | 1.5 | 1 |
| 3 | 2.5 | 2 | 1.5 | 1 |
| 3 | 2.5 | 2 | 1.5 | 1 |

| | | | | |
|---|---|---|---|---|
| 3 | 2.5 | 2 | 1.5 | 1 |
| 3 | 2.5 | 2 | 1.5 | 1 |
| 3 | 2.5 | 2 | 1.5 | 1 |
| 3 | 2.5 | 2 | 1.5 | 1 |
| 3 | 2.5 | 2 | 1.5 | 1 |
| 3 | 2.5 | 2 | 1.5 | 1 |
| 3 | 2.5 | 2 | 1.5 | 1 |
| 3 | 2.5 | 2 | 1.5 | 1 |
| 3 | 2.5 | 2 | 1.5 | 1 |
| 3 | 2.5 | 2 | 1.5 | 1 |
| 3 | 2.5 | 2 | 1.5 | 1 |
| 3 | 2.5 | 2 | 1.5 | 1 |
| 3 | 2.5 | 2 | 1.5 | 1 |
| 3 | 2.5 | 2 | 1.5 | 1 |
| 3 | 2.5 | 2 | 1.5 | 1 |
| 3 | 2.5 | 2 | 1.5 | 1 |
| 3 | 2.5 | 2 | 1.5 | 1 |
| 3 | 2.5 | 2 | 1.5 | 1 |
| 3 | 2.5 | 2 | 1.5 | 1 |
| 3 | 2.5 | 2 | 1.5 | 1 |
| 3 | 2.5 | 2 | 1.5 | 1 |
| 3 | 2.5 | 2 | 1.5 | 1 |
| 3 | 2.5 | 2 | 1.5 | 1 |
| 3 | 2.5 | 2 | 1.5 | 1 |
| 3 | 2.5 | 2 | 1.5 | 1 |
| 3 | 2.5 | 2 | 1.5 | 1 |
| 3 | 2.5 | 2 | 1.5 | 1 |
| Not Possible ▲ | Not Possible ▲ | Not Possible ▲ | Not Possible ▲ | Not Possible ▲ |
| 3 | 2.5 | 2 | 1.5 | 1 |

| Condition Assessment N/A | N/A - Other |
|---|---|
| 1 | Not Possible ▲ |
| 1 | Not Possible ▲ |
| 1 | Not Possible ▲ |
| 1 | Not Possible ▲ |
| 1 | Not Possible ▲ |
| 1 | Not Possible ▲ |
| 1 | Not Possible ▲ |
| 1 | Not Possible ▲ |
| 1 | Not Possible ▲ |
| 1 | Not Possible ▲ |
| Not Possible ▲ | Not Possible ▲ |
| 1 | Not Possible ▲ |
| Not Possible ▲ | Not Possible ▲ |
| Not Possible ▲ | Not Possible ▲ |
| Not Possible ▲ | Not Possible ▲ |
| Not Possible ▲ | Not Possible ▲ |
| Not Possible ▲ | Not Possible ▲ |
| Not Possible ▲ | Not Possible ▲ |
| Not Possible ▲ | Not Possible ▲ |
| Not Possible ▲ | Not Possible ▲ |
| Not Possible ▲ | Not Possible ▲ |
| Not Possible ▲ | Not Possible ▲ |
| Not Possible ▲ | Not Possible ▲ |
| Not Possible ▲ | Not Possible ▲ |
| 1 | Not Possible ▲ |
| Not Possible ▲ | Not Possible ▲ |
| Not Possible ▲ | Not Possible ▲ |
| Not Possible ▲ | Not Possible ▲ |
| Not Possible ▲ | Not Possible ▲ |
| Not Possible ▲ | Not Possible ▲ |
| Not Possible ▲ | Not Possible ▲ |
| 1 | Not Possible ▲ |
| Not Possible ▲ | Not Possible ▲ |
| 1 | Not Possible ▲ |
| Not Possible ▲ | Not Possible ▲ |
| Not Possible ▲ | Not Possible ▲ |
| Not Possible ▲ | Not Possible ▲ |
| Not Possible ▲ | Not Possible ▲ |
| Not Possible ▲ | Not Possible ▲ |
| Not Possible ▲ | Not Possible ▲ |
| Not Possible ▲ | Not Possible ▲ |
| Not Possible ▲ | Not Possible ▲ |
| Not Possible ▲ | Not Possible ▲ |
| Not Possible ▲ | Not Possible ▲ |
| Not Possible ▲ | Not Possible ▲ |
| Not Possible ▲ | Not Possible ▲ |
| Not Possible ▲ | Not Possible ▲ |
| Not Possible ▲ | Not Possible ▲ |
| Not Possible ▲ | Not Possible ▲ |

| | |
|---|---|
| Not Possible ▲ | Not Possible ▲ |
| Not Possible ▲ | Not Possible ▲ |
| Not Possible ▲ | Not Possible ▲ |
| Not Possible ▲ | Not Possible ▲ |
| Not Possible ▲ | Not Possible ▲ |
| Not Possible ▲ | Not Possible ▲ |
| Not Possible ▲ | Not Possible ▲ |
| Not Possible ▲ | Not Possible ▲ |
| Not Possible ▲ | Not Possible ▲ |
| Not Possible ▲ | 0 |
| Not Possible ▲ | Not Possible ▲ |
| Not Possible ▲ | Not Possible ▲ |
| Not Possible ▲ | 0 |
| Not Possible ▲ | Not Possible ▲ |
| Not Possible ▲ | 0 |
| 1 | Not Possible ▲ |
| Not Possible ▲ | Not Possible ▲ |
| Not Possible ▲ | Not Possible ▲ |
| 1 | Not Possible ▲ |
| Not Possible ▲ | Not Possible ▲ |
| 1 | Not Possible ▲ |
| Not Possible ▲ | Not Possible ▲ |
| Not Possible ▲ | Not Possible ▲ |
| 1 | Not Possible ▲ |
| Not Possible ▲ | Not Possible ▲ |
| Not Possible ▲ | Not Possible ▲ |
| Not Possible ▲ | 0 |
| Not Possible ▲ | Not Possible ▲ |
| Not Possible ▲ | Not Possible ▲ |
| 1 | Not Possible ▲ |
| Not Possible ▲ | Not Possible ▲ |
| Not Possible ▲ | Not Possible ▲ |
| Not Possible ▲ | Not Possible ▲ |
| Not Possible ▲ | Not Possible ▲ |
| Not Possible ▲ | Not Possible ▲ |
| Not Possible ▲ | Not Possible ▲ |
| Not Possible ▲ | Not Possible ▲ |
| Not Possible ▲ | Not Possible ▲ |
| Not Possible ▲

| | |
|---|---|
| Not Possible ▲ | Not Possible ▲ |
| Not Possible ▲ | Not Possible ▲ |
| Not Possible ▲ | Not Possible ▲ |
| Not Possible ▲ | Not Possible ▲ |
| Not Possible ▲ | Not Possible ▲ |
| Not Possible ▲ | Not Possible ▲ |
| Not Possible ▲ | Not Possible ▲ |
| Not Possible ▲ | Not Possible ▲ |
| Not Possible ▲ | Not Possible ▲ |
| Not Possible ▲ | Not Possible ▲ |
| Not Possible ▲ | Not Possible ▲ |
| Not Possible ▲ | Not Possible ▲ |
| Not Possible ▲ | Not Possible ▲ |
| Not Possible ▲ | Not Possible ▲ |
| Not Possible ▲ | Not Possible ▲ |
| Not Possible ▲ | Not Possible ▲ |
| Not Possible ▲ | Not Possible ▲ |
| Not Possible ▲ | Not Possible ▲ |
| Not Possible ▲ | Not Possible ▲ |
| Not Possible ▲ | Not Possible ▲ |
| Not Possible ▲ | Not Possible ▲ |
| Not Possible ▲ | Not Possible ▲ |
| Not Possible ▲ | Not Possible ▲ |
| Not Possible ▲ | Not Possible ▲ |
| Not Possible ▲ | Not Possible ▲ |
| Not Possible ▲ | Not Possible ▲ |
| Not Possible ▲ | Not Possible ▲ |
| Not Possible ▲ | Not Possible ▲ |
| Not Possible ▲ | 0 |
| Not Possible ▲ | Not Possible ▲ |

| Version |
| --- |
| Version 1.0.0 |
| Version 1.0.1 |
| Version 1.0.2 |
| Version 1.0.3 |

| Changes made |
| --- |
| Initial statutory version |
| Amended to fix an error in the irreplaceable habitats dropdown and minor changes to the working of the tool such as ensuring the rows auto populate correctly and cells adjust their height so error messages can be read |
| Updated to correct some labelling errors, minor formula errors and expand width of columns |
| Minor formatting errors corrected to ensure text is visible and flags appear correctly, version history sheet added. |

| Date released |
| --- |
| 29th November 2023 |
| 15th December 2023 |
| 12th February 2024 |
| 23rd July 2024 |

Return to start

This tool is intended to be used for historic data. Any s
circumstances where a mo

| Phase 1 Habitat |
| --- |
| Woodland |
| Broadleaved woodland |
| Semi-natural broadleaved woodland |
| Plantation broadleaved woodland |
| Coniferous woodland |
| Semi-natural coniferous woodland |
| Plantation coniferous woodland |
| Mixed woodland |
| Semi-natural mixed woodland |
| Plantation mixed woodland |
| Scrub |
| Dense / continuous scrub |
| Scattered scrub |
| Parkland / scattered trees |
| Broadleaved parkland / scattered trees |
| Coniferous parkland / scattered trees |
| Mixed parkland / scattered trees |
| Scattered trees |
| Scattered trees |
| Recently-felled woodland |
| Broadleaved recently felled woodland |
| Coniferous recently felled woodland |
| Mixed recently felled woodland |
| Acid grassland |
| Acid grassland |
| Unimproved acid grassland |
| Unimproved acid grassland |
| Semi-improved acid grassland (Good quality) |
| Semi-improved acid grassland (Good quality) |
| Semi-improved acid grassland (Poor quality) |
| Neutral grassland |
| Unimproved neutral grassland |
| Semi-improved neutral grassland (Good quality) |
| Semi-improved neutral grassland (Poor quality) |
| Calcareous grassland |
| Calcareous grassland |
| Unimproved calcareous grassland |
| Unimproved calcareous grassland |
| Semi-improved calcareous grassland (Good quality) |
| Semi-improved calcareous grassland (Good quality) |

| | |
|---|---|
| | Semi-improved calcareous grassland (Poor quality) |
| | Improved grassland |
| | Marsh/marshy grassland |
| | Marsh/marshy grassland |
| | Marsh/marshy grassland |
| | Poor semi-improved grassland |
| | Strandline vegetation coastland |
| | Sand dune |
| | Dune slack sand dune coastland |
| | Dune grassland sand dune coastland |
| | Dune heath sand dune coastland |
| | Dune scrub sand dune coastland |
| | Open dune sand dune coastland |
| | Maritime cliff coastland |
| | Hard maritime cliff coastland |
| | Soft maritime cliff |
| | Crevice/ledge vegetation |
| | Crevice/ledge vegetation |
| | Coastal grassland |
| | Coastal grassland |
| | Coastal grassland |
| | Coastal grassland |
| | Coastal heathland |
| | Coastal heathland |
| | Standing open water |
| | Standing open water |
| | Standing open water |
| | Standing open water |
| | Standing open water |
| | Standing open water |
| | Standing open water |
| | Standing open water |
| | Standing open water |
| | Standing open water |
| | Dry dwarf shrub heath |
| | Dry dwarf shrub heath |
| | Acidic dry dwarf shrub heath |
| | Acidic dry dwarf shrub heath |
| | Basic dry dwarf shrub heath |
| | Basic dry dwarf shrub heath |
| | Wet dwarf shrub heath |
| | Wet dwarf shrub heath |
| | Lichen / bryophyte heath |
| | Lichen / bryophyte heath |
| | Montane heath / dwarf herb |
| | Dry heath / acidic grass mosaic |
| | Wet heath / acidic grass mosaic |
| | Dry heath / acidic grass mosaic |
| | Wet heath / acidic grass mosaic |
| | Bracken |
| | Continuous bracken |

| | |
|---|---|
| | Scattered bracken |
| | Other tall herb or fern (Good quality) |
| | Other tall herb or fern |
| | Tall ruderal |
| | Tall ruderal |
| | Non-ruderal |
| | Bog |
| | Sphagnum bog |
| | Blanket bog |
| | Raised bog |
| | Wet modified bog |
| | Dry modified bog |
| | Dry modified bog |
| | Flush and spring |
| | Acid/neutral flush |
| | Basic flush |
| | Bryophyte-dominated spring |
| | Fen |
| | Valley mire |
| | Basin mire |
| | Floodplain mire |
| | Bare peat |
| | Swamp |
| | Marginal and inundation |
| | Marginal and inundation |
| | Marginal vegetation |
| | Inundation vegetation |
| | Natural rock exposures and caves (Good quality) |
| | Natural rock exposures and caves |
| | Inland cliff (High quality) |
| | Inland cliff |
| | Acidic inland cliff |
| | Basic inland cliff |
| | Scree |
| | Acidic scree |
| | Basic scree |
| | Limestone pavement |
| | Other natural rock exposure |
| | Other acidic natural rock exposure |
| | Other basic rock exposure |
| | Artificial rock exposures |
| | Artificial rock exposures |
| | Artificial rock exposures |
| | Artificial rock exposures |
| | Artificial rock exposures |
| | Artificial rock exposures |
| | Quarry |
| | Spoil heap |
| | Mine |
| | Refuse tip |
| | Cultivated/disturbed ground |

| |
|---|
| Arable |
| Amenity grassland |
| Ephemeral / short perennial |
| Introduced shrub |
| Fence |
| Wall |
| Built-up areas |
| Caravans |
| Sea wall (artificial materials) |
| Buildings |
| Bare ground |
| Bare ground |

suggested translation between a phase 1 habitat and metric habitat should n
ore appropriate metric habitat may be chosen when ecological expertise is a

| Metric habitat |
|---|
| Woodland and forest - Other woodland; mixed |
| Woodland and forest - Other woodland; broadleaved |
| Woodland and forest - Lowland mixed deciduous woodland |
| Woodland and forest - Other woodland; broadleaved |
| Woodland and forest - Other coniferous woodland |
| Woodland and forest - Native pine woodlands |
| Woodland and forest - Other coniferous woodland |
| Woodland and forest - Other woodland; mixed |
| Woodland and forest - Lowland mixed deciduous woodland |
| Woodland and forest - Other woodland; mixed |
| Heathland and shrub - Mixed scrub |
| Heathland and shrub - Mixed scrub |
| Heathland and shrub - Mixed scrub |
| Woodland and forest - Wood-pasture and parkland |
| Woodland and forest - Wood-pasture and parkland |
| Woodland and forest - Other coniferous woodland |
| Woodland and forest - Wood-pasture and parkland |
| Individual trees - Urban tree |
| Individual trees - Rural tree |
| Woodland and forest - Felled |
| Woodland and forest - Felled |
| Woodland and forest - Felled |
| Woodland and forest - Felled |
| Grassland - Other lowland acid grassland |
| Grassland - Upland acid grassland |
| Grassland - Lowland dry acid grassland |
| Grassland - Upland hay meadows |
| Grassland - Upland acid grassland |
| Grassland - Other lowland acid grassland |
| Grassland - Modified grassland |
| Grassland - Other neutral grassland |
| Grassland - Lowland meadows |
| Grassland - Other neutral grassland |
| Grassland - Modified grassland |
| Grassland - Upland calcareous grassland |
| Grassland - Lowland calcareous grassland |
| Grassland - Lowland calcareous grassland |
| Grassland - Upland calcareous grassland |
| Grassland - Upland calcareous grassland |
| Grassland - Lowland calcareous grassland |

| |
|---|
| Grassland - Modified grassland |
| Grassland - Modified grassland |
| Wetland - Purple moor grass and rush pastures |
| Grassland - Other neutral grassland |
| Grassland - Modified grassland |
| Grassland - Modified grassland |
| Sparsely vegetated land - Coastal vegetated shingle |
| Sparsely vegetated land - Coastal sand dunes |
| Sparsely vegetated land - Coastal sand dunes |
| Sparsely vegetated land - Coastal sand dunes |
| Sparsely vegetated land - Coastal sand dunes |
| Sparsely vegetated land - Coastal sand dunes |
| Sparsely vegetated land - Coastal sand dunes |
| Sparsely vegetated land - Maritime cliff and slopes |
| Sparsely vegetated land - Maritime cliff and slopes |
| Sparsely vegetated land - Maritime cliff and slopes |
| Sparsely vegetated land - Maritime cliff and slopes |
| Grassland - Tall herb communities |
| Sparsely vegetated land - Maritime cliff and slopes |
| Grassland - Lowland meadows |
| Grassland - Lowland dry acid grassland |
| Grassland - Other lowland acid grassland |
| Sparsely vegetated land - Maritime cliff and slopes |
| Heathland and shrub - Lowland heathland |
| Lakes - Aquifer fed naturally fluctuating water bodies |
| Ditches |
| Lakes - High alkalinity lakes |
| Lakes - Low alkalinity lakes |
| Lakes - Marl lakes |
| Lakes - Moderate alkalinity lakes |
| Lakes - Peat Lakes |
| Lakes - Ponds (priority habitat) |
| Lakes - Ponds (non-priority habitat) |
| Lakes - Reservoirs |
| Lakes - Temporary lakes, ponds and pools |
| Heathland and shrub - Lowland heathland |
| Heathland and shrub - Upland heathland |
| Heathland and shrub - Lowland heathland |
| Heathland and shrub - Upland heathland |
| Heathland and shrub - Lowland heathland |
| Heathland and shrub - Upland heathland |
| Heathland and shrub - Lowland heathland |
| Heathland and shrub - Upland heathland |
| Heathland and shrub - Lowland heathland |
| Heathland and shrub - Upland heathland |
| Heathland and shrub - Mountain heaths and willow scrub |
| Heathland and shrub - Lowland heathland |
| Heathland and shrub - Lowland heathland |
| Heathland and shrub - Upland heathland |
| Heathland and shrub - Upland heathland |
| Grassland - Bracken |
| Grassland - Bracken |

| |
|---|
| Grassland - Bracken |
| Sparsely vegetated land - Inland rock outcrop and scree habitats |
| Grassland - Bracken |
| Sparsely vegetated land - Ruderal/ephemeral |
| Sparsely vegetated land - Tall forbs |
| Sparsely vegetated land - Ruderal/ephemeral |
| Wetland - Lowland raised bog |
| Wetland - Lowland raised bog |
| Wetland - Blanket bog |
| Wetland - Lowland raised bog |
| Wetland - Transition mires and quaking bogs (H7140) |
| Wetland - Blanket bog |
| Wetland - Lowland raised bog |
| Wetland - Fens (upland and lowland) |
| Wetland - Fens (upland and lowland) |
| Wetland - Fens (upland and lowland) |
| Wetland - Fens (upland and lowland) |
| Wetland - Fens (upland and lowland) |
| Wetland – Oceanic valley mire[1] (D2.1) |
| Wetland – Oceanic valley mire[1] (D2.1) |
| Wetland – Oceanic valley mire[1] (D2.1) |
| Wetland - Depressions on peat substrates (H7150) |
| Wetland - Fens (upland and lowland) |
| Wetland - Fens (upland and lowland) |
| Wetland - Reedbeds |
| Use the feature that it is within, i.e. River, Lake type etc. |
| Wetland - Reedbeds |
| Sparsely vegetated land - Inland rock outcrop and scree habitats |
| Sparsely vegetated land - Other inland rock and scree |
| Sparsely vegetated land - Inland rock outcrop and scree habitats |
| Sparsely vegetated land - Other inland rock and scree |
| Sparsely vegetated land - Inland rock outcrop and scree habitats |
| Sparsely vegetated land - Inland rock outcrop and scree habitats |
| Sparsely vegetated land - Inland rock outcrop and scree habitats |
| Sparsely vegetated land - Inland rock outcrop and scree habitats |
| Sparsely vegetated land - Inland rock outcrop and scree habitats |
| Sparsely vegetated land - Limestone pavement |
| Sparsely vegetated land - Other inland rock and scree |
| Sparsely vegetated land - Other inland rock and scree |
| Sparsely vegetated land - Other inland rock and scree |
| Sparsely vegetated land - Other inland rock and scree |
| Sparsely vegetated land - Other inland rock and scree |
| Sparsely vegetated land - Other inland rock and scree |
| Sparsely vegetated land - Other inland rock and scree |
| Sparsely vegetated land - Other inland rock and scree |
| Sparsely vegetated land - Other inland rock and scree |
| Urban - Active sand pit quarry or open cast mine |
| Urban - Active sand pit quarry or open cast mine |
| Urban - Active sand pit quarry or open cast mine |
| Urban - Artificial unvegetated, unsealed surface |
| Cropland - Cereal crops |

| Select most appropriate habitat within the 'Cropland' broad habitat type |
| --- |
| Grassland - Modified grassland |
| Sparsely vegetated land - Ruderal/ephemeral |
| Urban - Introduced shrub |
| Urban - Built linear features |
| Urban - Built linear features |
| Urban - Developed land; sealed surface |
| Urban - Developed land; sealed surface |
| Urban - Developed land; sealed surface |
| Urban - Developed land; sealed surface |
| Urban - Vacant or derelict land |
| Urban - Bare ground |

ıot be considered a rule - there may be
pplied.

| Distinctiveness band |
| --- |
| Medium |
| Medium |
| High |
| Medium |
| Low |
| High |
| Low |
| Medium |
| High |
| Medium |
| Medium |
| Medium |
| Medium |
| V.High |
| V.High |
| Low |
| V.High |
| Medium |
| Medium |
| High |
| High |
| High |
| High |
| Medium |
| Medium |
| V.High |
| V.High |
| Medium |
| Medium |
| Low |
| Medium |
| V.High |
| Medium |
| Low |
| High |
| High |
| High |
| High |
| High |
| High |

| |
|---|
| Low |
| Low |
| V.High |
| Medium |
| Low |
| Low |
| High |
| High |
| High |
| High |
| High |
| High |
| High |
| High |
| High |
| High |
| High |
| High |
| High |
| V.High |
| V.High |
| Medium |
| High |
| High |
| V.High |
| Medium |
| High |
| High |
| High |
| High |
| High |
| High |
| Medium |
| Medium |
| High |
| High |
| High |
| High |
| High |
| High |
| High |
| High |
| High |
| High |
| High |
| V.High |
| High |
| High |
| High |
| High |
| Low |
| Low |

| |
|---|
| Low |
| High |
| Low |
| Low |
| Low |
| Low |
| V.High |
| V.High |
| V.High |
| V.High |
| V.High |
| V.High |
| V.High |
| V.High |
| V.High |
| V.High |
| V.High |
| V.High |
| V.High |
| V.High |
| V.High |
| V.High |
| V.High |
| High |
| |
| High |
| High |
| Medium |
| High |
| Medium |
| High |
| High |
| High |
| High |
| High |
| V.High |
| Medium |
| Medium |
| Medium |
| Medium |
| Medium |
| Medium |
| Medium |
| Medium |
| Medium |
| Low |
| Low |
| Low |
| V.Low |
| Low |

| |
|---|
| Low |
| Low |
| Low |
| Low |
| V.Low |
| V.Low |
| V.Low |
| V.Low |
| V.Low |
| V.Low |
| Low |
| Low |

# The Statutory Biodiv
# Technical D

**Return to start page**

All area habitats

Area h

Temporal multipliers

Enhancement temporal multipliers

Hec

Watercourse data

Condition data

U
c

# versity Metric
# Data

habitat groups

Multipliers

dgerow data

Phase 1 - metric habitat translation tool

Unit shortfall calculations

Version history

| Local Authority List |
| --- |
| Adur and Worthing Borough Council |
| Adur District Council |
| Allerdale Borough Council |
| Amber Valley Borough Council |
| Arun District Council |
| Ashfield District Council |
| Ashford Borough Council |
| Aylesbury Vale District Council |
| Babergh District Council |
| Barnsley Metropolitan Borough Council |
| Barrow-in-Furness Borough Council |
| Basildon Borough Council |
| Basingstoke and Deane Borough Council |
| Bassetlaw District Council |
| Bath and North East Somerset Council |
| Bedford Borough Council |
| Birmingham City Council |
| Blaby District Council |
| Blackburn with Darwen Borough Council |
| Blackpool Borough Council |
| Blaenau Gwent County Borough Council |
| Bolsover District Council |
| Bolton Metropolitan Borough Council |
| Borough of Broxbourne |
| Borough of Poole |
| Boston Borough Council |
| Bournemouth Borough Council |
| Bracknell Forest Council |
| Bradford Metropolitan District Council |
| Braintree District Council |
| Breckland District Council |
| Brentwood Borough Council |
| Bridgend County Borough Council |
| Brighton and Hove City Council |
| Bristol City Council |
| Broadland District Council |
| Bromsgrove District Council |
| Broxtowe Borough Council |
| Buckinghamshire County Council |
| Burnley Borough Council |
| Bury Metropolitan Borough Council |
| Caerphilly County Borough Council |
| Calderdale Metropolitan Borough Council |
| Cambridge City Council |
| Cambridgeshire County Council |
| Cannock Chase District Council |
| Canterbury City Council |
| Cardiff Council |
| Carlisle City Council |
| Carmarthenshire County Council |
| Castle Point Borough Council |

| |
|---|
| Central Bedfordshire Council |
| Ceredigion County Council |
| Charnwood Borough Council |
| Chelmsford City Council |
| Cheltenham Borough Council |
| Cherwell District Council |
| Cheshire East Council (Unitary) |
| Cheshire West and Chester Council |
| Chesterfield Borough Council |
| Chichester District Council |
| Chiltern District Council |
| Chorley Council |
| Christchurch Borough Council |
| City of Lincoln Council |
| City of London |
| City of York Council |
| Colchester Borough Council |
| Conwy County Borough Council |
| Copeland Borough Council |
| Corby Borough Council |
| Cornwall Council (Unitary) |
| Cotswold District Council |
| Coventry City Council |
| Craven District Council |
| Crawley Borough Council |
| Cumbria County Council |
| Dacorum Council |
| Darlington Borough Council |
| Dartford Borough Council |
| Daventry District Council |
| Denbighshire County Council |
| Derby City Council |
| Derbyshire County Council |
| Derbyshire Dales District Council |
| Devon County Council |
| Doncaster Metropolitan Borough Council |
| Dorset County Council |
| Dover District Council |
| Dudley Metropolitan Borough Council |
| Durham County Council |
| East Cambridgeshire District Council |
| East Devon District Council |
| East Dorset District Council |
| East Hampshire District Council |
| East Hertfordshire District Council |
| East Lindsey District Council |
| East Northamptonshire Council |
| East Riding of Yorkshire Council |
| East Staffordshire Borough Council |
| East Sussex County Council |
| Eastbourne Borough Council |
| Eastleigh Borough Council |

| |
|---|
| Eden District Council |
| Elmbridge Borough Council |
| Epping Forest District Council |
| Epsom and Ewell Borough Council |
| Erewash Borough Council |
| Essex County Council |
| Exeter City Council |
| Fareham Borough Council |
| Fenland District Council |
| Flintshire County Council |
| Forest Heath District Council |
| Forest of Dean District Council |
| Fylde Borough Council |
| Gateshead Metropolitan Borough Council |
| Gedling Borough Council |
| Gloucester City Council |
| Gloucestershire County Council |
| Gosport Borough Council |
| Gravesham Borough Council |
| Great Yarmouth Borough Council |
| Guildford Borough Council |
| Gwynedd County Council |
| Halton Borough Council |
| Hambleton District Council |
| Hampshire County Council |
| Harborough District Council |
| Harlow Council |
| Harrogate Borough Council |
| Hart District Council |
| Hartlepool Borough Council |
| Hastings Borough Council |
| Havant Borough Council |
| Herefordshire Council |
| Hertfordshire County Council |
| Hertsmere Borough Council |
| High Peak Borough Council |
| Hinckley and Bosworth Borough Council |
| Horsham District Council |
| Huntingdonshire District Council |
| Hyndburn Borough Council |
| Ipswich Borough Council |
| Isle of Anglesey County Council |
| Isle of Wight Council |
| Isles of Scilly |
| Kent County Council |
| Kettering Borough Council |
| King's Lynn and West Norfolk Borough Council |
| Kingston-upon-Hull City Council |
| Kirklees Council |
| Knowsley Metropolitan Borough Council |
| Lancashire County Council |
| Lancaster City Council |

| |
|---|
| Leeds City Council |
| Leicester City Council |
| Leicestershire County Council |
| Lewes District Council |
| Lichfield District Council |
| Lincolnshire County Council |
| Liverpool City Council |
| London Borough of Barking and Dagenham |
| London Borough of Barnet |
| London Borough of Bexley |
| London Borough of Brent |
| London Borough of Bromley |
| London Borough of Camden |
| London Borough of Croydon |
| London Borough of Ealing |
| London Borough of Enfield |
| London Borough of Hackney |
| London Borough of Hammersmith & Fulham |
| London Borough of Haringey |
| London Borough of Harrow |
| London Borough of Havering |
| London Borough of Hillingdon |
| London Borough of Hounslow |
| London Borough of Islington |
| London Borough of Lambeth |
| London Borough of Lewisham |
| London Borough of Merton |
| London Borough of Newham |
| London Borough of Redbridge |
| London Borough of Richmond upon Thames |
| London Borough of Southwark |
| London Borough of Sutton |
| London Borough of Tower Hamlets |
| London Borough of Waltham Forest |
| London Borough of Wandsworth |
| Luton Borough Council |
| Maidstone Borough Council |
| Maldon District Council |
| Malvern Hills District Council |
| Manchester City Council |
| Mansfield District Council |
| Medway Council |
| Melton Borough Council |
| Mendip District Council |
| Merthyr Tydfil County Borough Council |
| Mid Devon District Council |
| Mid Suffolk District Council |
| Mid Sussex District Council |
| Middlesbrough Borough Council |
| Milton Keynes |
| Mole Valley District Council |
| Monmouthshire County Council |

| |
|---|
| Neath Port Talbot County Borough Council |
| New Forest District Council |
| Newark and Sherwood District Council |
| Newcastle-Under-Lyme District Council |
| Newport City Council |
| Newcastle-upon-Tyne City Council |
| Norfolk County Council |
| North Devon Council |
| North Dorset District Council |
| North East Derbyshire District Council |
| North East Lincolnshire Council |
| North Hertfordshire District Council |
| North Kesteven District Council |
| North Lincolnshire Council |
| North Norfolk District Council |
| North Somerset Council |
| North Tyneside Metropolitan Borough Council |
| North Warwickshire Borough Council |
| North West Leicestershire District Council |
| North Yorkshire County Council |
| Northampton Borough Council |
| Northamptonshire County Council |
| Northumberland Council |
| Norwich City Council |
| Nottingham City Council |
| Nottinghamshire County Council |
| Nuneaton and Bedworth Borough Council |
| Oadby and Wigston District Council |
| Oldham Metropolitan Borough Council |
| Oxford City Council |
| Oxfordshire County Council |
| Pembrokeshire County Council |
| Pendle Borough Council |
| Perth and Kinross Council |
| Peterborough City Council |
| Plymouth City Council |
| Portsmouth City Council |
| Powys County Council |
| Preston City Council |
| Purbeck District Council |
| Reading Borough Council |
| Redcar and Cleveland Council |
| Redditch Borough Council |
| Reigate & Banstead Borough Council |
| Rhondda Cynon Taf County Borough Council |
| Ribble Valley Borough Council |
| Richmondshire District Council |
| Rochdale Metropolitan Borough Council |
| Rochford District Council |
| Rossendale Borough Council |
| Rother District Council |
| Rotherham Metropolitan Borough Council |

| |
|---|
| Royal Borough of Greenwich |
| Royal Borough of Kensington and Chelsea |
| Royal Borough of Kingston upon Thames |
| Royal Borough of Windsor and Maidenhead |
| Rugby Borough Council |
| Runnymede Borough Council |
| Rushcliffe Borough Council |
| Rushmoor Borough Council |
| Rutland County Council |
| Ryedale District Council |
| Salford City Council |
| Sandwell Metropolitan Borough Council |
| Scarborough Borough Council |
| Sedgemoor District Council |
| Sefton Metropolitan Borough Council |
| Selby District Council |
| Sevenoaks District Council |
| Sheffield City Council |
| Shepway District Council |
| Shropshire Council - Unitary |
| Slough Borough Council |
| Solihull Metropolitan Borough Council |
| Somerset County Council |
| South Buckinghamshire District Council |
| South Cambridgeshire District Council |
| South Derbyshire District Council |
| South Gloucestershire Council |
| South Hams District Council |
| South Holland District Council |
| South Kesteven District Council |
| South Lakeland District Council |
| South Norfolk District Council |
| South Northamptonshire Council |
| South Oxfordshire District Council |
| South Ribble Borough Council |
| South Somerset District Council |
| South Staffordshire Council |
| South Tyneside Council |
| Southampton City Council |
| Southend-on-Sea Borough Council |
| Spelthorne Borough Council |
| St Albans City and District Council |
| St Edmundsbury Borough Council |
| St Helens Metropolitan Borough Council |
| Stafford Borough Council |
| Staffordshire County Council |
| Staffordshire Moorlands District Council |
| Stevenage Borough Council |
| Stockport Metropolitan Borough Council |
| Stockton-on-Tees Borough Council |
| Stoke-on-Trent City Council |
| Strabane District Council |

| |
|---|
| Stratford-on-Avon District Council |
| Stroud District Council |
| Suffolk Coastal District Council |
| Suffolk County Council |
| Sunderland City Council |
| Surrey County Council |
| Surrey Heath Borough Council |
| Swale Borough Council |
| Swansea City and Borough Council |
| Swindon Borough Council |
| Tameside Metropolitan Borough Council |
| Tamworth Borough Council |
| Tandridge District Council |
| Taunton Deane Borough Council |
| Teignbridge District Council |
| Telford & Wrekin Council |
| Tendring District Council |
| Test Valley Borough Council |
| Tewkesbury Borough Council |
| Thanet District Council |
| Three Rivers District Council |
| Thurrock Council |
| Tonbridge and Malling Borough Council |
| Torbay Council |
| Torfaen County Borough Council |
| Torridge District Council |
| Trafford Metropolitan Borough Council |
| Tunbridge Wells Borough Council |
| Uttlesford District Council |
| Vale of Glamorgan Council |
| Vale of White Horse District Council |
| Wakefield Metropolitan District Council |
| Walsall Metropolitan Borough Council |
| Warrington Borough Council |
| Warwick District Council |
| Warwickshire County Council |
| Watford Borough Council |
| Waveney District Council |
| Waverley Borough Council |
| Wealden District Council |
| Wellingborough Borough Council |
| Welwyn Hatfield Council |
| West Berkshire Council |
| West Devon Borough Council |
| West Dorset District Council |
| West Lancashire Borough Council |
| West Lindsey District Council |
| West Oxfordshire District Council |
| West Somerset District Council |
| West Sussex County Council |
| Westminster City Council |
| Weymouth and Portland Borough Council |

| |
|---|
| Wigan Metropolitan Borough Council |
| Wiltshire Council |
| Winchester City Council |
| Wirral Council |
| Woking Borough Council |
| Wokingham Borough Council |
| Wolverhampton City Council |
| Worcester City Council |
| Worcestershire County Council |
| Wrexham County Borough Council |
| Wychavon District Council |
| Wycombe District Council |
| Wyre Council |
| Wyre Forest District Council |

| Application type |
| --- |
| Householder planning consent |
| Full planning consent; |
| Hybrid planning consent |
| Outline planning consent |
| Reserved Matters |
| Listed building consent |
| Advertisement consent |
| Lawful Development Certificate (LDC) |
| Prior notification |
| Removal/variation of conditions |
| Approval of conditions |
| Consent under Tree Preservation Orders |
| Notification of proposed works to trees in conservation areas |
| Application for non-material amendments |
| Nationally Significant Infrastructure Habitats (NSIP'S) |

| Habitat list |
| --- |
| Cropland - Arable field margins cultivated annually |
| Cropland - Arable field margins game bird mix |
| Cropland - Arable field margins pollen and nectar |
| Cropland - Arable field margins tussocky |
| Cropland - Cereal crops |
| Cropland - Winter stubble |
| Cropland - Horticulture |
| Cropland - Intensive orchards |
| Cropland - Non-cereal crops |
| Cropland - Temporary grass and clover leys |
| Grassland - Traditional orchards |
| Grassland - Bracken |
| Grassland - Floodplain wetland mosaic and CFGM |
| Grassland - Lowland calcareous grassland |
| Grassland - Lowland dry acid grassland |
| Grassland - Lowland meadows |
| Grassland - Modified grassland |
| Grassland - Other lowland acid grassland |
| Grassland - Other neutral grassland |
| Grassland - Tall herb communities (H6430) |
| Grassland - Upland acid grassland |
| Grassland - Upland calcareous grassland |
| Grassland - Upland hay meadows |
| Heathland and shrub - Blackthorn scrub |
| Heathland and shrub - Bramble scrub |
| Heathland and shrub - Gorse scrub |
| Heathland and shrub - Hawthorn scrub |
| Heathland and shrub - Hazel scrub |
| Heathland and shrub - Lowland heathland |
| Heathland and shrub - Mixed scrub |
| Heathland and shrub - Mountain heaths and willow scrub |
| Heathland and shrub - Rhododendron scrub |
| Heathland and shrub - Dunes with sea buckthorn (H2160) |
| Heathland and shrub - Other sea buckthorn scrub |
| Heathland and shrub - Upland heathland |
| Lakes - Aquifer fed naturally fluctuating water bodies |
| Lakes - High alkalinity lakes |
| Lakes - Low alkalinity lakes |
| Lakes - Marl lakes |
| Lakes - Moderate alkalinity lakes |
| Lakes - Peat lakes |
| Lakes - Ponds (priority habitat) |
| Lakes - Ponds (non-priority habitat) |
| Lakes - Reservoirs |
| Lakes - Temporary lakes ponds and pools (H3170) |
| Sparsely vegetated land - Calaminarian grasslands |
| Sparsely vegetated land - Coastal sand dunes |
| Sparsely vegetated land - Coastal vegetated shingle |
| Sparsely vegetated land - Ruderal/Ephemeral |
| Sparsely vegetated land - Inland rock outcrop and scree habitats |
| Sparsely vegetated land - Limestone pavement |

| |
|---|
| Sparsely vegetated land - Maritime cliff and slopes |
| Sparsely vegetated land - Other inland rock and scree |
| Urban - Allotments |
| Lakes - Ornamental lake or pond |
| Urban - Artificial unvegetated, unsealed surface |
| Urban - Bioswale |
| Urban - Intensive green roof |
| Urban - Built linear features |
| Urban - Cemeteries and churchyards |
| Urban - Developed land; sealed surface |
| Urban - Other green roof |
| Urban - Facade-bound green wall |
| Urban - Ground based green wall |
| Urban - Ground level planters |
| Urban - Biodiverse green roof |
| Urban - Introduced shrub |
| Urban - Open mosaic habitats on previously developed land |
| Urban - Rain garden |
| Urban - Actively worked sand pit quarry or open cast mine |
| Individual trees - Urban tree |
| Urban - Sustainable drainage system |
| Urban - Unvegetated garden |
| Urban - Vacant or derelict land |
| Urban - Vegetated garden |
| Wetland - Blanket bog |
| Wetland - Depressions on peat substrates (H7150) |
| Wetland - Fens (upland and lowland) |
| Wetland - Lowland raised bog |
| Wetland - Oceanic valley mire[1] (D2.1) |
| Wetland - Purple moor grass and rush pastures |
| Wetland - Reedbeds |
| Wetland - Transition mires and quaking bogs (H7140) |
| Woodland and forest - Felled |
| Woodland and forest - Lowland beech and yew woodland |
| Woodland and forest - Lowland mixed deciduous woodland |
| Woodland and forest - Native pine woodlands |
| Woodland and forest - Other coniferous woodland |
| Woodland and forest - Other Scot's pine woodland |
| Woodland and forest - Other woodland; broadleaved |
| Woodland and forest - Other woodland; mixed |
| Woodland and forest - Upland birchwoods |
| Woodland and forest - Upland mixed ashwoods |
| Woodland and forest - Upland oakwood |
| Woodland and forest - Wet woodland |
| Woodland and forest - Wood-pasture and parkland |
| Coastal lagoons - Coastal lagoons |
| Rocky shore - High energy littoral rock |
| Rocky shore - High energy littoral rock - on peat, clay or chalk |
| Rocky shore - Moderate energy littoral rock |
| Rocky shore - Moderate energy littoral rock - on peat, clay or chalk |
| Rocky shore - Low energy littoral rock |
| Rocky shore - Low energy littoral rock - on peat, clay or chalk |

| |
|---|
| Rocky shore - Features of littoral rock |
| Rocky shore - Features of littoral rock - on peat, clay or chalk |
| Intertidal sediment - Littoral coarse sediment |
| Intertidal sediment - Littoral mud |
| Intertidal sediment - Littoral mixed sediments |
| Coastal saltmarsh - Saltmarshes and saline reedbeds |
| Intertidal sediment - Littoral seagrass |
| Intertidal sediment - Littoral seagrass on peat, clay or chalk |
| Intertidal sediment - Littoral biogenic reefs - Sabellaria |
| Intertidal sediment - Features of littoral sediment |
| Intertidal sediment - Artificial littoral coarse sediment |
| Intertidal sediment - Artificial littoral muddy sand |
| Intertidal sediment - Artificial littoral mixed sediments |
| Intertidal sediment - Artificial littoral seagrass |
| Intertidal sediment - Artificial littoral biogenic reefs |
| Individual trees - Rural tree |
| 0 |
| 0 |
| 0 |
| 0 |
| 0 |
| 0 |
| 0 |
| 0 |
| 0 |
| 0 |
| 0 |
| 0 |
| 0 |
| 0 |
| 0 |
| 0 |
| 0 |
| 0 |
| 0 |
| 0 |