©A Design Studio LTD

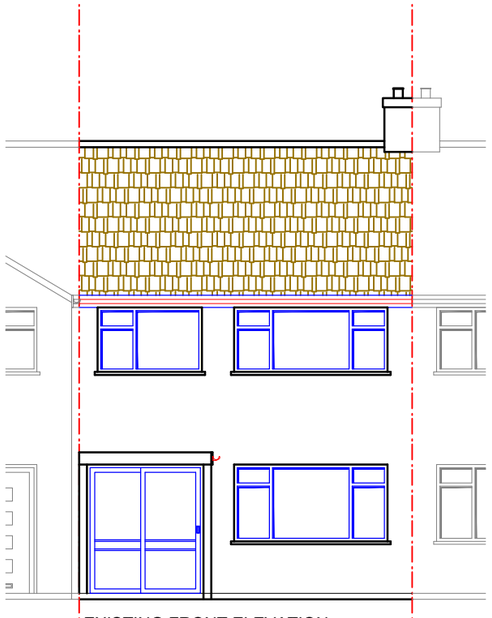

EXISTING FRONT ELEVATION

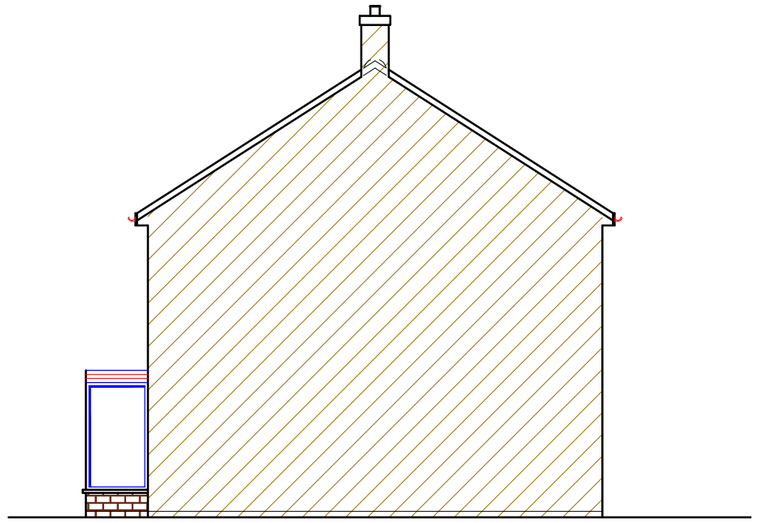

EXISTING SIDE ELEVATION

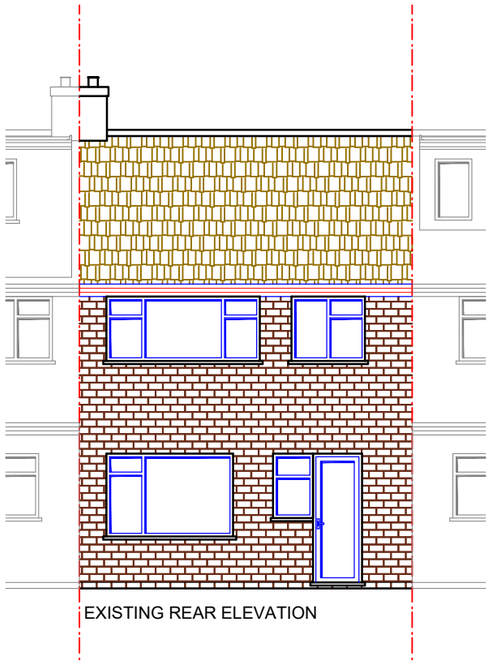

EXISTING REAR ELEVATION

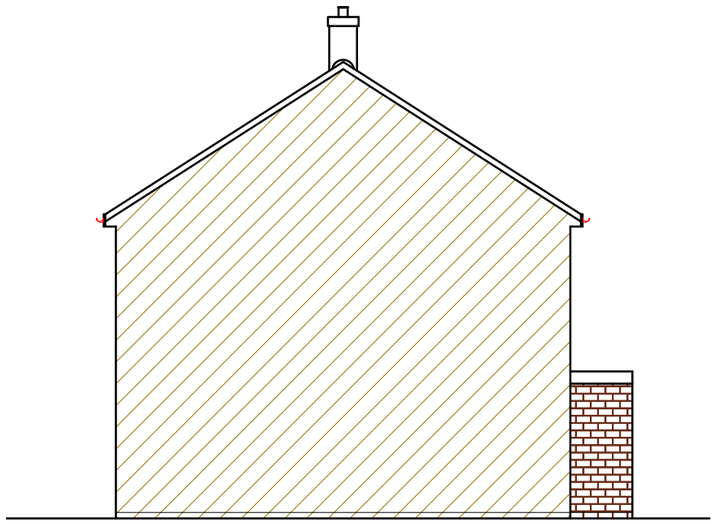

EXISTING SIDE ELEVATION

0 1 2 3 4 5 M

Meters @ 1:100 @ A3

REFERENCE DRAWINGS	NOTES	COPYRIGHT	NOTES
	BOUNDARIES SHOWN ARE FOR PLANNING PURPOSES ONLY. THEY DO NOT DETERMINE LEGAL OWNERSHIP OR BOUNDARIES AND CREATE NO RIGHTS, ENTITLEMENTS OR INTERESTS. PLANNING APPLICATIONS OR SUBSEQUENT PERMISSIONS DO NOT CONVEY OWNERSHIP OR RESOLVE BOUNDARY MATTERS; LEGAL BOUNDARIES REMAIN SUBJECT TO THE TITLE DEEDS OF RELEVANT DOCUMENTS	THE CONTENTS OF THIS DRAWING MAY NOT BE REPRODUCED IN WHOLE OR IN PART WITHOUT EXPRESS WRITTEN CONSENT OF TOWN & COUNTY VALUERS & SURVEYORS LIMITED	PLEASE NOTE THAT BEFORE BUILDING WORKS COMMENCES IT THE RESPONSIBILITY OF THE BUILDER OR OWNER TO SERVE PARTY IS WALL NOTICES TO ALL NEIGHBOURS

No	DATE	REVISION	BY	CHK
		A		

CONSULTANT

A/S

A DESIGN STUDIO LTD.

ARCHITECTURAL CONSULTANT,CIVIL ENGINEERS,STRUCTURAL ENGINEERS

Wellesley House, 1st Floor 98-102 Cranbrook Rood Ilford, IG1 4NH

Email-adesignstudio99@gmail.com Tele:020 3651 7861/07886623744

DRAWN: AN

CHECKED: SB

PROJECT NO. 7262

CLIENT/PROJECT: 3 ASTRA DRIVE GRAVESEND DA12 4PZ

TITLE: EXISTING ELEVATIONS

DRAWING No. A03

SCALE: 1:100

DATE: August 2026