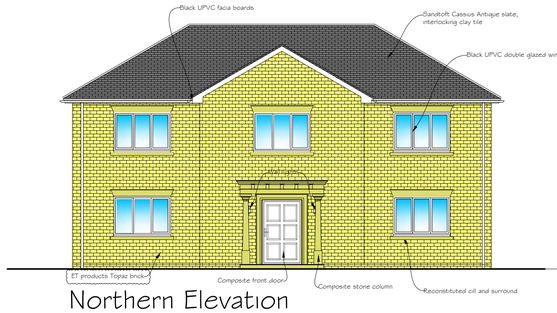

Northern Elevation

Scale 1:100

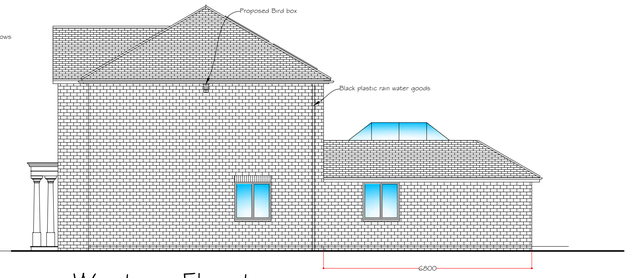

Western Elevation

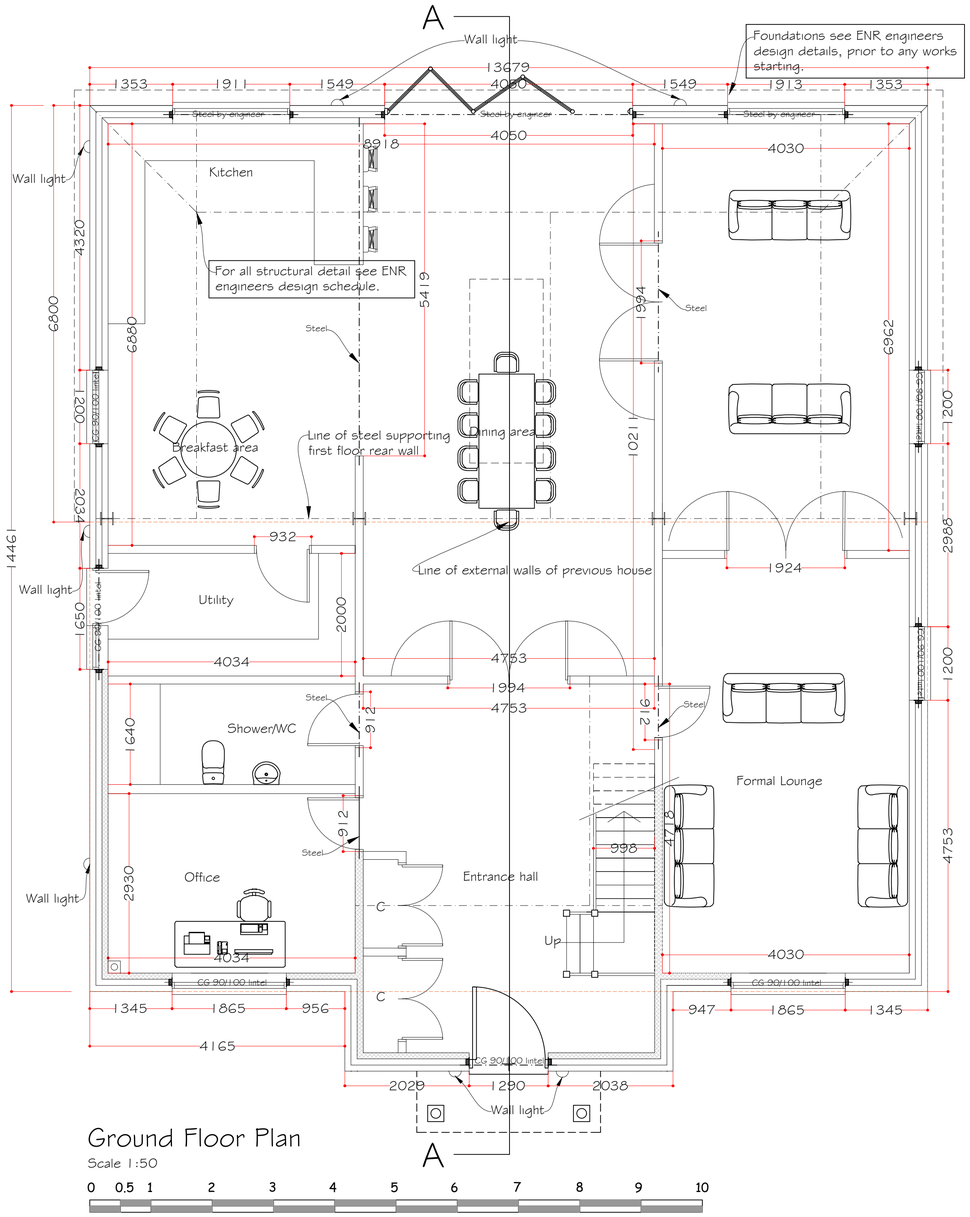

Ground Floor Plan

Scale 1:50

0 0.5 1 2 3 4 5 6 7 8 9 10

Proposed lighting

LED luminaires, lower intensity, good colour rendition and dimming capability;

A warm white spectrum (<2700Kelvin) to reduce blue light component;

Luminaires should feature peak wavelengths higher than 550nm to avoid the component

of light most disturbing to bats;

Upward light ratio of 0% and with good optical control should be used;

Luminaires should always be mounted on the horizontal, i.e., no upward tilt; and

Any external security lighting should be set on motion-sensors and short (1min)

timers.

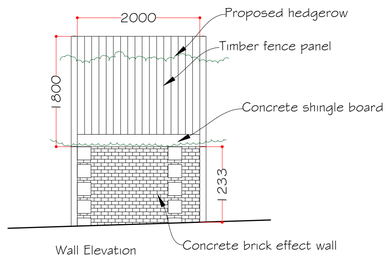

Wall Elevation

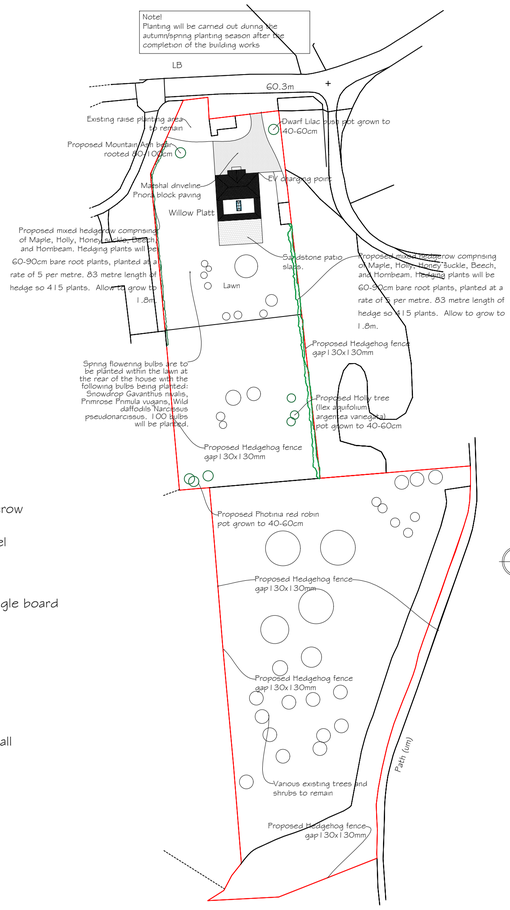

Block Plan

Scale 1:1000

Rev H-Planting notation amended.	02 April 2026
Rev G-Planting notation amended.	5 March 2026
Rev F-Dimensions added.	27 January 2026
Rev E-Dimensions added.	19 January 2026
Rev D-Stone window detail amended.	22 December 2025
Rev C-Brick type note.	5 November 2025
Rev B-General notation.	8 October 2025
Rev A-Landscaping information added.	15 September 2025

Copyright

Synergy
Planning & Property Consultants Ltd
The Office
The Larches
Rochester
Kent ME3 7NQW

Client: Mr & Mrs Gill

Address: Willow Pltt Hermitage Road

Drawing title: Proposed plans & elevations

Scale: 1:50/1:100/1:2500/1:1000

Date: October 2024

Drawn by:

Drawing No: 24/453/02

H