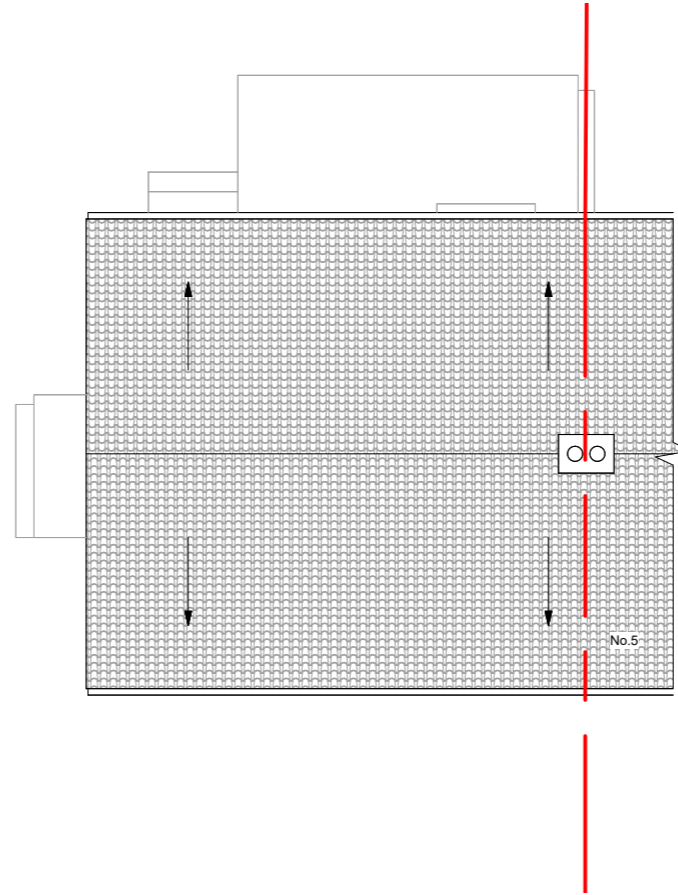
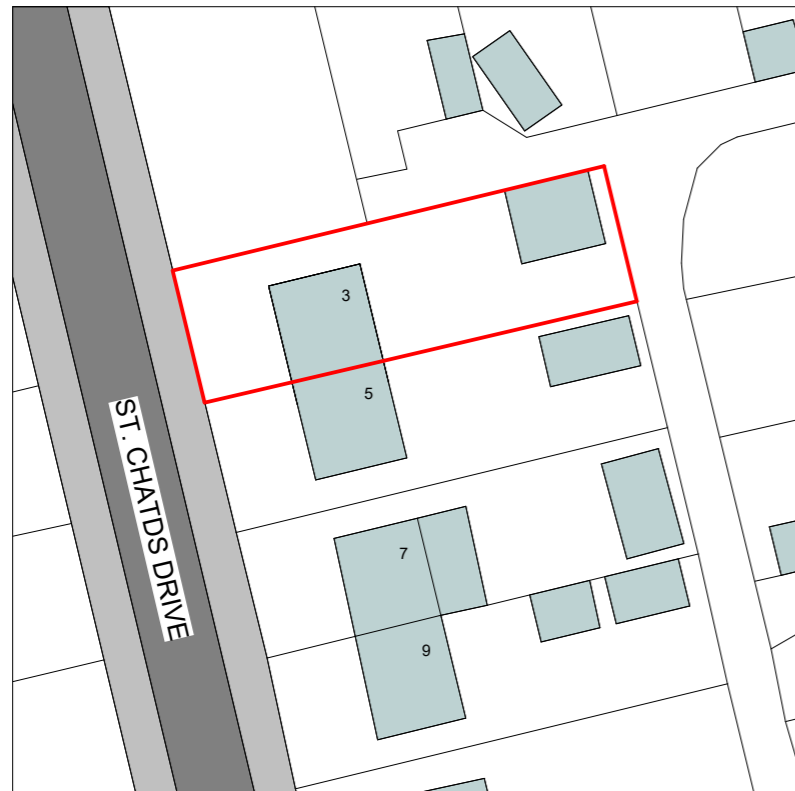


1 **Ground Floor Plan**
1 : 100







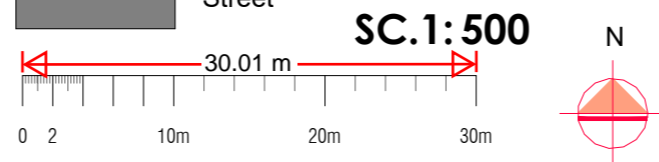
2 **Roof Plan**
1 : 100



3 **Block Plan**
1 : 500

Block Plan Key:

-  Site boundary
-  Existing structures
-  Foot path
-  Street



This drawing is not for CONSTRUCTION purposes. If no dimension is given, we take no responsibility for any dimension obtained by measuring or scaling from this drawing. This drawing is the property of Maplin Studio Limited. It is copyright protected and is not to be reproduced, disclosed or copied without written permission.

Reference drawings						
Drawing No.		Rev	Drawing title.			
0	Existing Plans & Block Plan		AG	OM	OM	15/10/2025
Rev	Description		Drawn by	Checked by	Appd by	Date
Please check scale bar before scaling this drawing				A3		Scale (at full size)
						
Project: SIDE EXTENSION						
Location: 3 St Chads Drive, Gravesend DA12 4EL						
Title: Existing Plans & Block Plan						
						
Dwg No. MS28101		Phase: PLANNING		Sheet 1 of 1		Rev. 0