WWW.synergyppc.co.uk

Do not scale working dimensions from this drawing

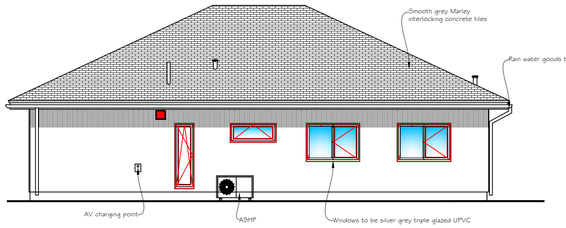

Western Elevation

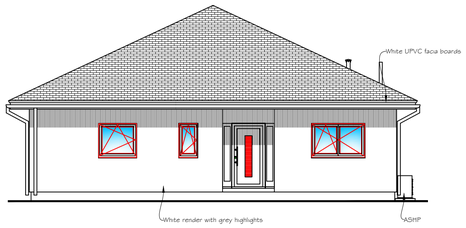

Northern Elevation

Scale 1:100

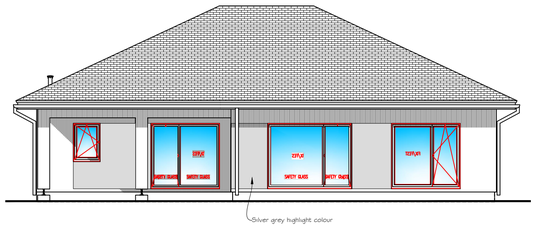

Eastern Elevation

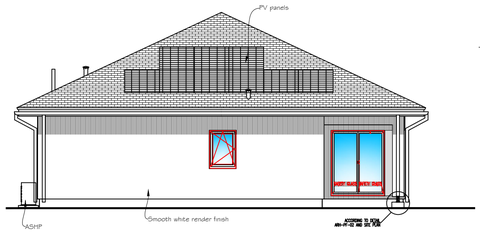

Southern Elevation

0 0.5 1 2 3 4 5 6 7 8 9 10

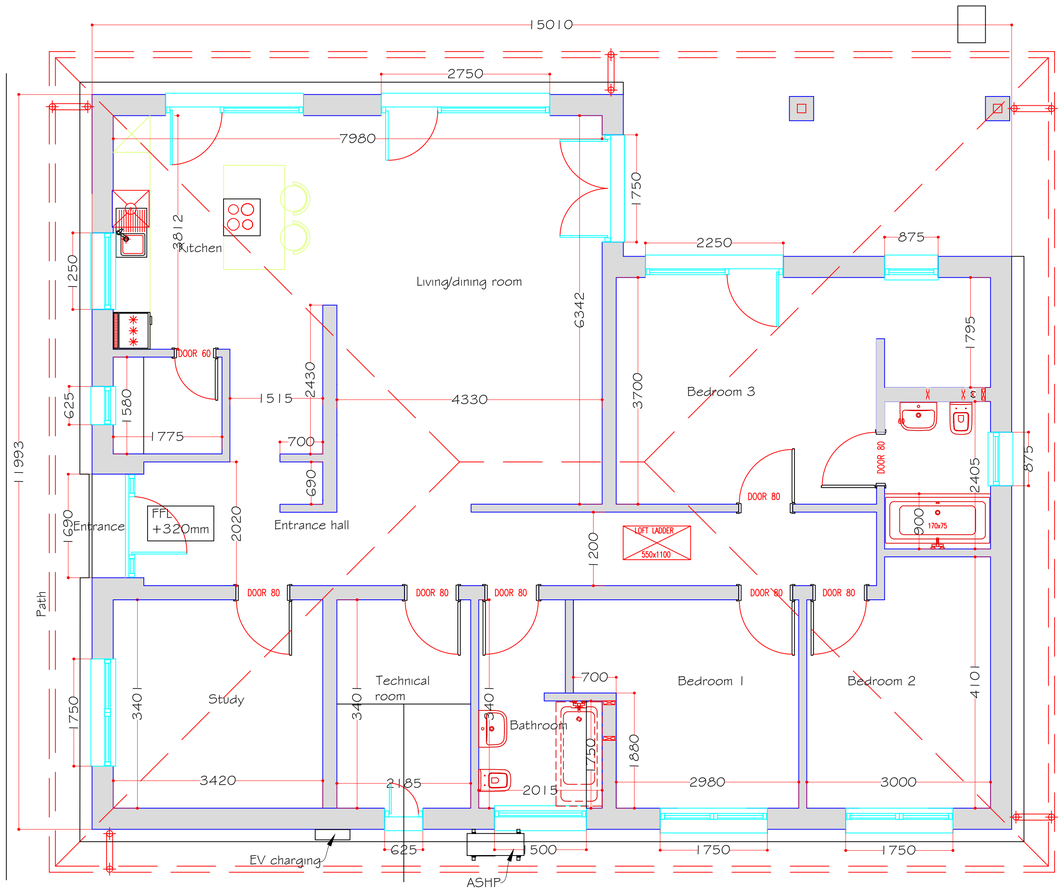

Ground Floor Plan

Scale 1:50

0 0.5 1 2 3 4 5 6 7 8 9 10

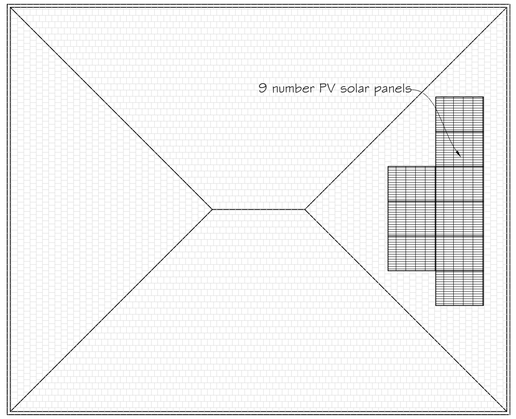

Roof Plan

Scale 1:100

0 0.5 1 2 3 4 5 6 7 8 9 10

Rev A-FFL added to floor plan. 24 February 2026

Copyright

Synergy
Planning & Property Consultants Ltd
The Office
The Larches
Rochester
Kent ME3 7NQW

Client
Mr & Mrs H Richards

Address
Kent Tor Wrotham Road Meopham

Drawing title
Proposed plan and elevations

Scale
1:50/1:100/1:200

Date
September 2025

Drawn by

Drawing No
25/489/02

A