SITE LOCATION

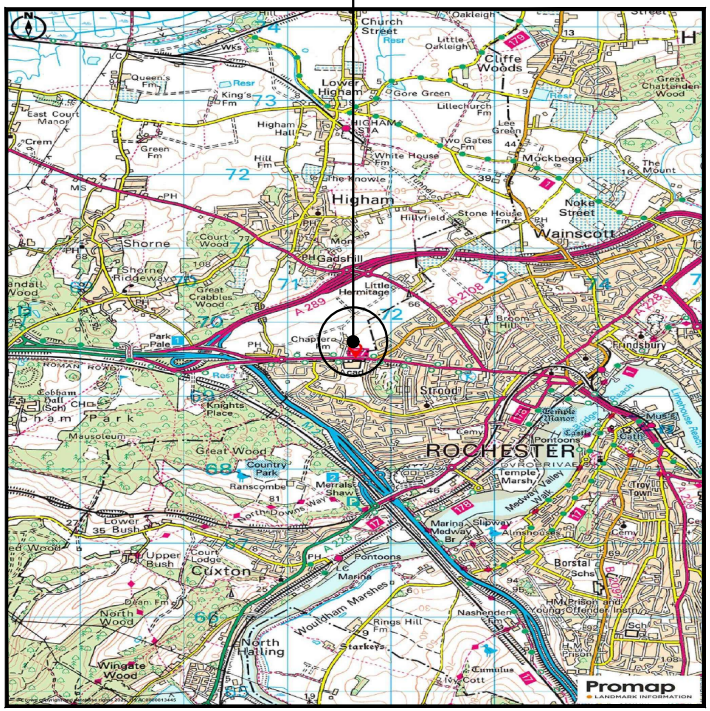

0 1km 2km 3km

1:50k

SITE LOCATION
(Scale 1:50000)

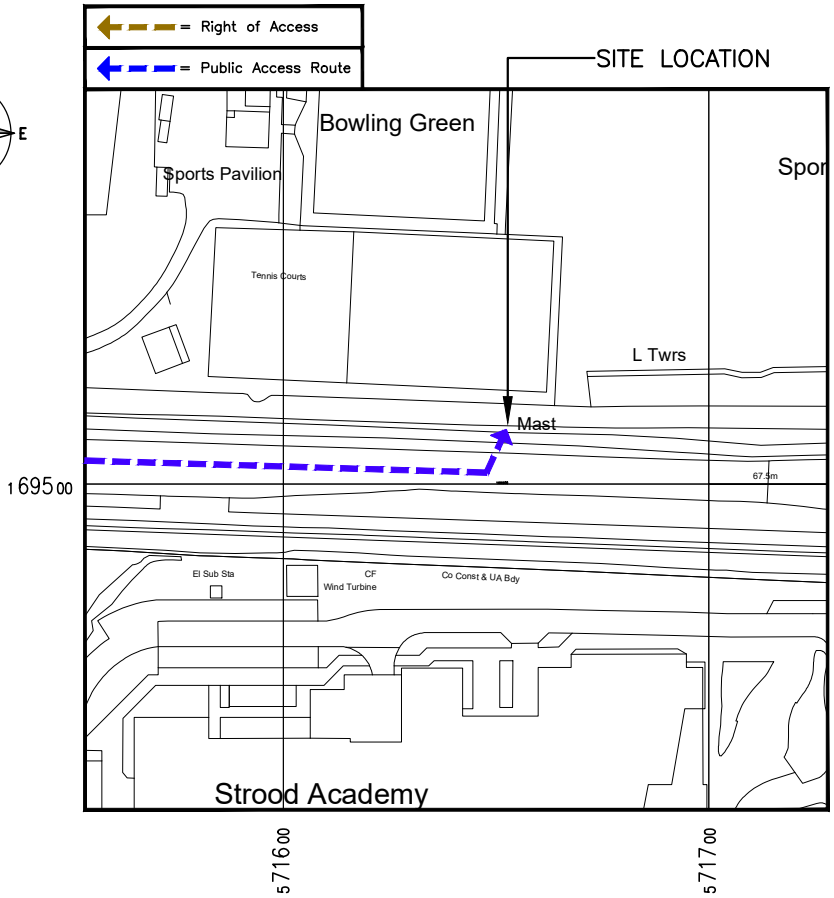

SITE PHOTOGRAPH

DETAILED SITE LOCATION
(Scale 1:1250)

0 25m 50m 75m

1:1250

ALL DIMENSIONS ARE IN mm UNLESS NOTED OTHERWISE

N.G.R	E: 571658	N: 169514

DIRECTIONS TO SITE:
Heading south from london on the A2 take the A2 exit towards Rochester. At the roundabout take the 2nd exit onto Watling St/A2. Site is on the left approx 0.4miles from roundabout.

NOTES:

REV	MODIFICATION	BY	CH	DATE
A	PLANNING ISSUE	RP	SD	08.01.26

CLARKE telecom
2nd Floor, Building C, One Central Park,
Northampton Road, Manchester, M40 5BP
Tel: 0161 785 4500
Fax: 0161 785 4501
Web: www.clarke-telecom.com

cornerstone

Cell Name	Opt.
ROCHESTER STROOD	–

Cell ID No

CSID	– VF	✓ TEF
116844_24	N/A	046355
Project No.	– TM Cell ID	– N/A
–	–	–

Site Address / Contact Details

WATLING STREET
(NORTH OF HIGHWAY)
STROOD
KENT
ME2 3UQ

Drawing Title: SITE LOCATION MAPS

Purpose of issue: PLANNING — Dwg Rev:

Drawing Number: 100 — A

Surveyed By:	Original Sheet Size:	Pack Issue:
DC	A3	A

Drawn:	Date:	Checked:	Date:
RP	08.01.26	SD	08.01.26

SDNT0005 Version 3.2

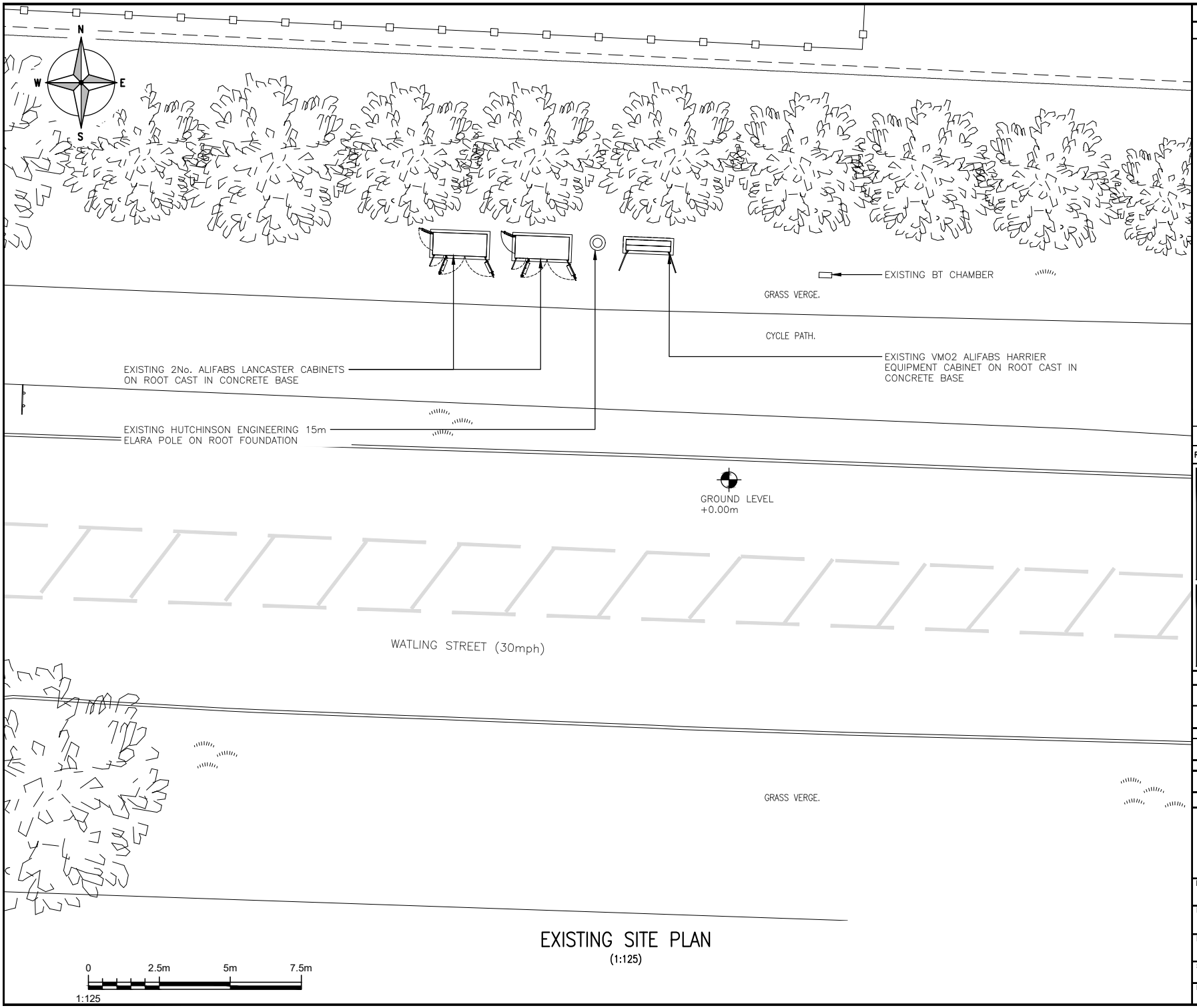

EXISTING SITE PLAN

(1:125)

ALL DIMENSIONS ARE IN mm UNLESS NOTED OTHERWISE

N.G.R E:571658 N: 169514

NOTES:

REV	MODIFICATION	BY	CH	DATE
A	PLANNING ISSUE	RP	SD	08.01.26

CLARKE telecom
2nd Floor, Building C, One Central Park,
Northampton Road, Manchester, M40 5BP
Tel: 0161 785 4500
Fax: 0161 785 4501
Web: www.clarke-telecom.com

cornerstone

Cell Name	Opt.
ROCHESTER STROOD	–

Cell ID No

CSID	– VF	✓ TEF
116844_24	N/A	046355
Project No.	– TM Cell ID	– N/A
–	–	–

Site Address / Contact Details

WATLING STREET
(NORTH OF HIGHWAY)
STROOD
KENT
ME2 3UQ

Drawing Title: EXISTING SITE PLAN

Purpose of issue: PLANNING — Dwg Rev:

Drawing Number: 200 — A

Surveyed By:	Original Sheet Size:	Pack Issue:
DC	A3	

Drawn:	Date:	Checked:	Date:	
RP	08.01.26	SD	08.01.26	A

SDNT0005 Version 3.2

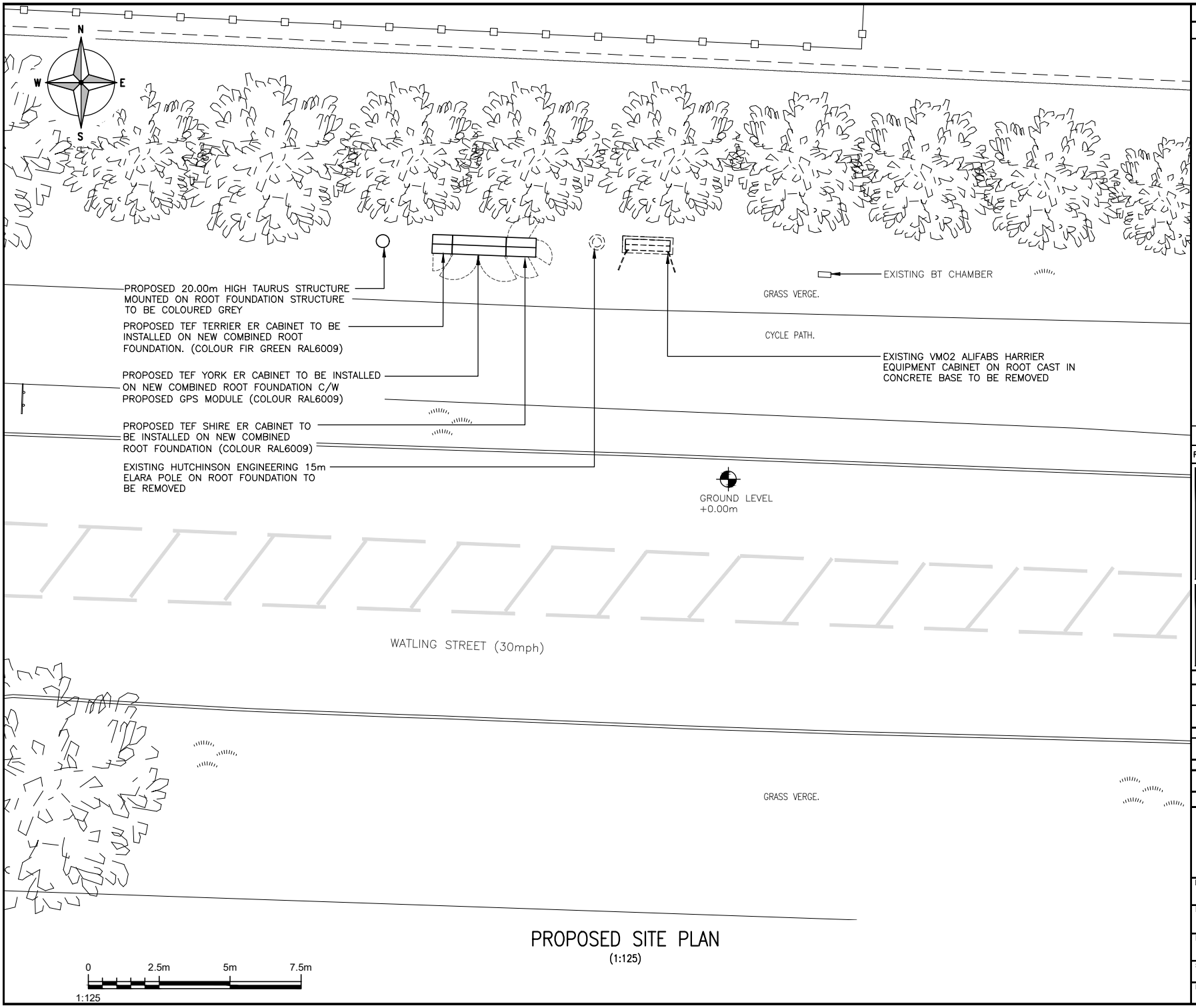

PROPOSED SITE PLAN

(1:125)

ALL DIMENSIONS ARE IN mm UNLESS NOTED OTHERWISE

N.G.R	E: 571658	N: 169514

NOTES:

REV	MODIFICATION	BY	CH	DATE
A	PLANNING ISSUE	RP	SD	08.01.26

CLARKE telecom
2nd Floor, Building C, One Central Park,
Northampton Road, Manchester, M40 5BP
Tel: 0161 785 4500
Fax: 0161 785 4501
Web: www.clarke-telecom.com

cornerstone

Cell Name	Opt.
ROCHESTER STROOD	–

Cell ID No

CSID	– VF	✓ TEF
116844_24	N/A	046355
Project No.	– TM Cell ID	– N/A
–	–	–

Site Address / Contact Details

WATLING STREET
(NORTH OF HIGHWAY)
STROOD
KENT
ME2 3UQ

Drawing Title: PROPOSED SITE PLAN

Purpose of issue: PLANNING — Dwg Rev:

Drawing Number: 201 — A

Surveyed By:	Original Sheet Size:	Pack Issue:
DC	A3	

Drawn:	Date:	Checked:	Date:	
RP	08.01.26	SD	08.01.26	A

SDNT0005 Version 3.2

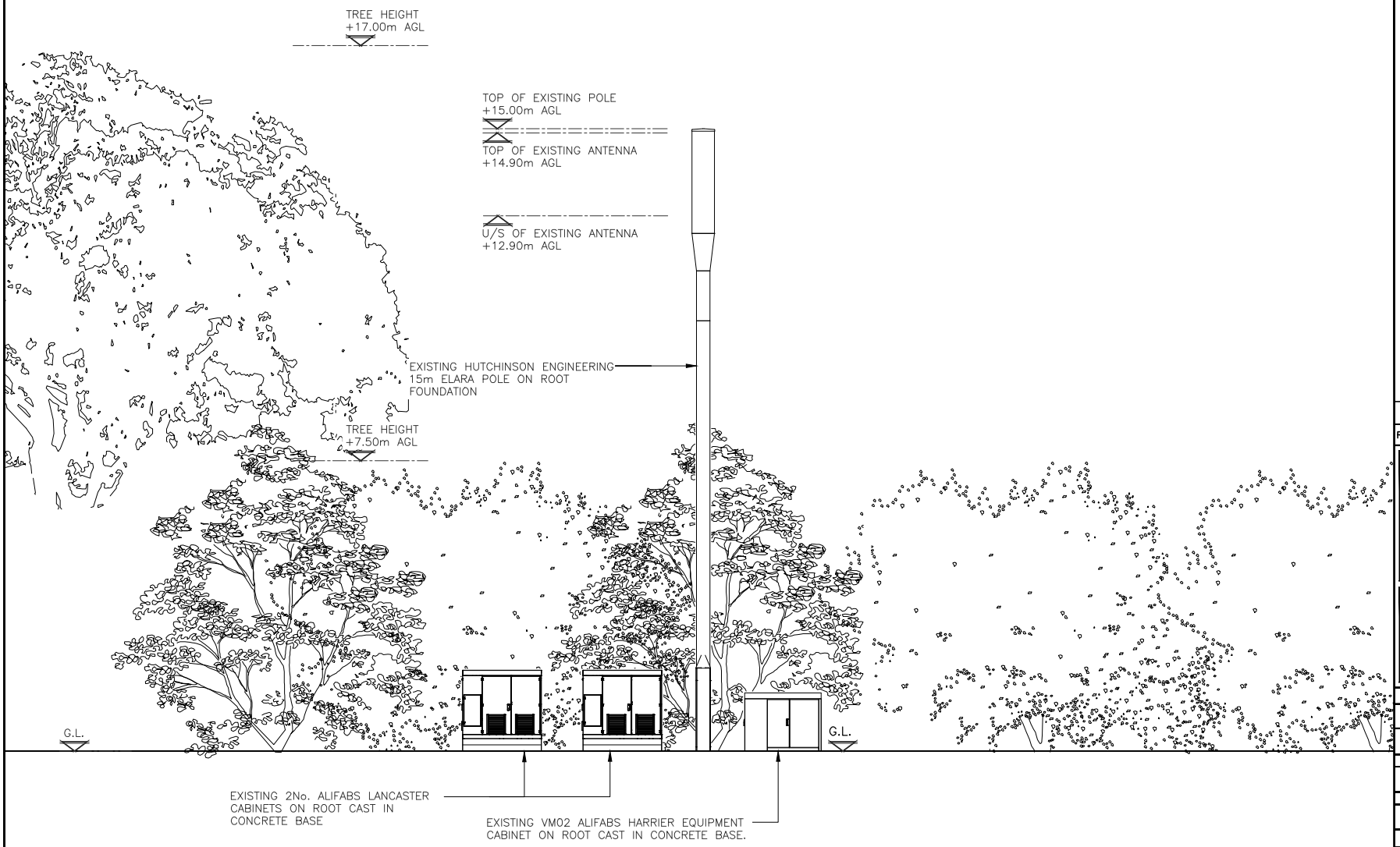

EXISTING SOUTH ELEVATION

(1:100)

0 2m 4m 6m

1:100

ALL DIMENSIONS ARE IN mm UNLESS NOTED OTHERWISE

N.G.R	E: 571658	N: 169514

NOTES:

REV	MODIFICATION	BY	CH	DATE
A	PLANNING ISSUE	RP	SD	08.01.26

CLARKE telecom
2nd Floor, Building C, One Central Park,
Northampton Road, Manchester, M40 5BP
Tel: 0161 785 4500
Fax: 0161 785 4501
Web: www.clarke-telecom.com

cornerstone

Cell Name	Opt.
ROCHESTER STROOD	–

Cell ID No

CSID	–	VF	✓	TEF
116844_24		N/A		046355
Project No.	–	TM Cell ID	–	N/A
–		–		–

Site Address / Contact Details

WATLING STREET
(NORTH OF HIGHWAY)
STROOD
KENT
ME2 3UQ

Drawing Title: EXISTING ELEVATION

Purpose of issue: PLANNING

Dwg Rev:

Drawing Number: 300

A

Surveyed By:	Original Sheet Size:	Pack Issue:
DC	A3	A

Drawn:	Date:	Checked:	Date:
RP	08.01.26	SD	08.01.26

SDNT0005 Version 3.2



PROPOSED SOUTH ELEVATION

(1:100)

0 2m 4m 6m

1:100

ALL DIMENSIONS ARE IN mm UNLESS NOTED OTHERWISE

N.G.R	E: 571658	N: 169514

NOTES:

REV	MODIFICATION	BY	CH	DATE
A	PLANNING ISSUE	RP	SD	08.01.26

CLARKE telecom
2nd Floor, Building C, One Central Park, Northampton Road, Manchester, M40 5BP
Tel: 0161 785 4500
Fax: 0161 785 4501
Web: www.clarke-telecom.com

cornerstone

Cell Name	Opt.
ROCHESTER STROOD	–

Cell ID No

CSID	– VF	✓ TEF
116844_24	N/A	046355
Project No.	– TM Cell ID	– N/A
–	–	–

Site Address / Contact Details

WATLING STREET
(NORTH OF HIGHWAY)
STROOD
KENT
ME2 3UQ

Drawing Title: PROPOSED SITE ELEVATION

Purpose of issue: PLANNING

Dwg Rev: A

Drawing Number: 301

Surveyed By:	Original Sheet Size:	Pack Issue:
DC	A3	A

Drawn:	Date:	Checked:	Date:
RP	08.01.26	SD	08.01.26

SDNT0005 Version 3.2