

SCALE: 1 : 25398

USER ID: WL910498

DATE: 19/11/2025

GRID REFERENCE:
E563439, N165476, TQ634654

LP MAINS

MP MAINS

IP MAINS

LHP MAINS

IGTs

SSSIs

This plan shows the location of those pipes owned by Scotia Gas Networks (SGN) by virtue of being a licensed Gas Transporter (GT). Gas pipes owned by other GTs or third parties may also be present in this area but are not shown on this plan. Information with regard to such pipes should be obtained from the relevant owners. No warranties are given with regard to the accuracy of the information shown on this plan. Service pipes, valves, siphons, sub-connections etc. are not shown but their presence should be anticipated. You should be aware that a small percentage of our pipes/assets may be undergoing review and will temporarily be highlighted in yellow. If your proposed works are close to one of these pipes, you should contact the SGN Safety Admin Team on 08009121722 for advice. No liability of any kind whatsoever is accepted by SGN or its agents, servants or sub-contractors for any error or omission contained herein. Safe digging practices, in accordance with HS (G) 47, must be used to verify and establish the actual position of mains, pipes, services and other apparatus on site before any mechanical plant is used. It is your responsibility to ensure that plant location information is provided to all persons (whether direct labour or sub-contractors) working for you on or near gas apparatus. Information included on this plan should not be referred to beyond a period of 28 days from the date of issue.





SMELL GAS? CALL 0800 111 999

Map version: 2.13.3

Issued by: Scotia Gas Networks Ltd

© Crown copyright and database rights 2025 OS
7142104 & 7261731
Background data © OpenStreetMap contributors via the
Open Database License.

Some examples of Plant Items

Valve  Syphon  Depth of Cover  Diameter Change  Material Change 