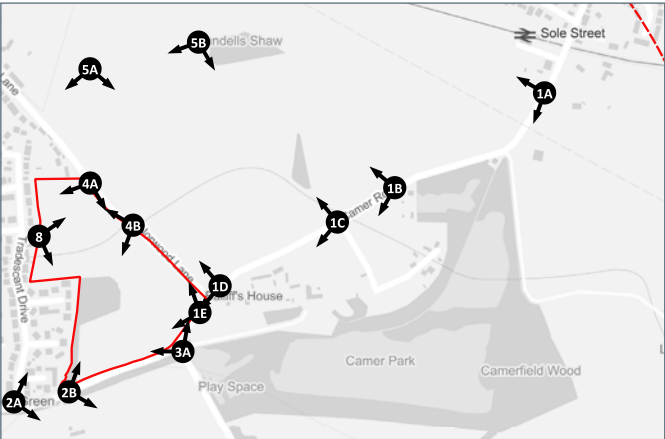




REPRESENTATIVE VIEWPOINT 1C View from junction of Camer Road and Camer Street looking west

VIEWPOINT LOCATION



VIEWPOINT INFORMATION

VISUALISATION TYPE: Annotated viewpoint photograph (Type 1)
PROJECTION: Planar (or cylindrical)
ENLARGEMENT FACTOR: 100% @ A3
DATE/TIME OF CAPTURED PHOTOGRAPHY: 27/03/2025 11:47
CAMERA MAKE & MODEL: NIKON D3000 DSLR
CAMERA LENS: NIKON standard - Cropped frame + 33.33mm lens
HORIZONTAL FIELD OF VIEW: 290°
DIRECTION OF VIEW: West

Copyright of Turley
This drawing is for illustrative purposes only and should not be used for any construction or estimation purposes. To be scaled for planning application purposes only. No liability or responsibility is accepted arising from reliance upon the information contained within this drawing.
Plans reproduced by permission of Ordnance Survey on behalf of The Controller of Her Majesty's Stationery Office. © Crown Copyright and database right (2019). All rights reserved. Ordnance Survey Licence number [100020449]

CLIENT:
Taylor Wimpey Strategic Land

PROJECT:
Land at Norwood Lane, Meopham

DRAWING:
Figure 7 - Viewpoint Photography

PROJECT NUMBER:
02651

DRAWING NUMBER: 07	CHECKED BY: CM
REVISION: 0	STATUS: Final
DATE: July 2025	SCALE: NTS

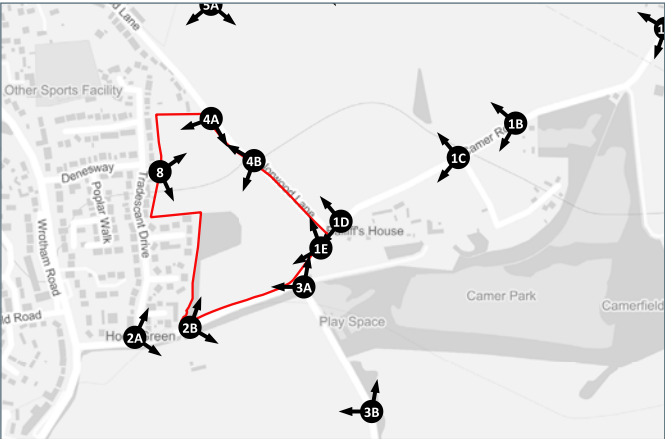


REPRESENTATIVE VIEWPOINT 1C View from junction of Camer Road and Camer Street looking west



REPRESENTATIVE VIEWPOINT 1D View from junction of Norwood Lane and Camer Road looking west

VIEWPOINT LOCATION



VIEWPOINT INFORMATION

VISUALISATION TYPE: Annotated viewpoint photograph (Type 1)
PROJECTION: Planar (or cylindrical)
ENLARGEMENT FACTOR: 100% @ A3
DATE/TIME OF CAPTURED PHOTOGRAPHY: 27/03/2025 11:53
CAMERA MAKE & MODEL: NIKON D3000 DSLR
CAMERA LENS: NIKON standard - Cropped frame + 33.33mm lens
HORIZONTAL FIELD OF VIEW: 290°
DIRECTION OF VIEW: West

Copyright of Turley

This drawing is for illustrative purposes only and should not be used for any construction or estimation purposes. To be scaled for planning application purposes only. No liability or responsibility is accepted arising from reliance upon the information contained within this drawing.

Plans reproduced by permission of Ordnance Survey on behalf of The Controller of Her Majesty's Stationery Office. © Crown Copyright and database right (2019). All rights reserved. Ordnance Survey Licence number [100020449]

CLIENT:
Taylor Wimpey Strategic Land

PROJECT:
Land at Norwood Lane, Meopham

DRAWING:
Figure 7 - Viewpoint Photography

PROJECT NUMBER:
02651

DRAWING NUMBER: 07	CHECKED BY: CM
REVISION: 0	STATUS: Final
DATE: July 2025	SCALE: NTS

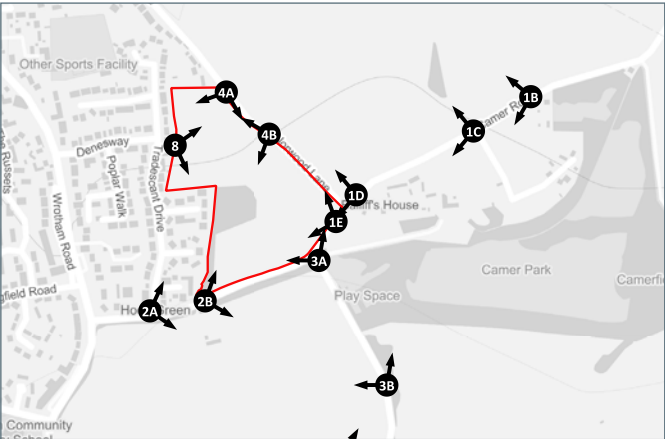


REPRESENTATIVE VIEWPOINT 1D View from junction of Norwood Lane and Camer Road looking west



REPRESENTATIVE VIEWPOINT 1E View from Camer Road looking north west

VIEWPOINT LOCATION



VIEWPOINT INFORMATION

VISUALISATION TYPE: Annotated viewpoint photograph (Type 1)
PROJECTION: Planar (or cylindrical)
ENLARGEMENT FACTOR: 100% @ A3
DATE/TIME OF CAPTURED PHOTOGRAPHY: 27/03/2025 11:58
CAMERA MAKE & MODEL: NIKON D3000 DSLR
CAMERA LENS: NIKON standard - Cropped frame + 33.33mm lens
HORIZONTAL FIELD OF VIEW: 300°
DIRECTION OF VIEW: Northwest

Copyright of Turley

This drawing is for illustrative purposes only and should not be used for any construction or estimation purposes. To be scaled for planning application purposes only. No liability or responsibility is accepted arising from reliance upon the information contained within this drawing.

Plans reproduced by permission of Ordnance Survey on behalf of The Controller of Her Majesty's Stationery Office. © Crown Copyright and database right (2019). All rights reserved. Ordnance Survey Licence number [100020449]

CLIENT:
Taylor Wimpey Strategic Land

PROJECT:
Land at Norwood Lane, Meopham

DRAWING:
Figure 7 - Viewpoint Photography

PROJECT NUMBER:
02651

DRAWING NUMBER: 07	CHECKED BY: CM
REVISION: 0	STATUS: Final
DATE: July 2025	SCALE: NTS

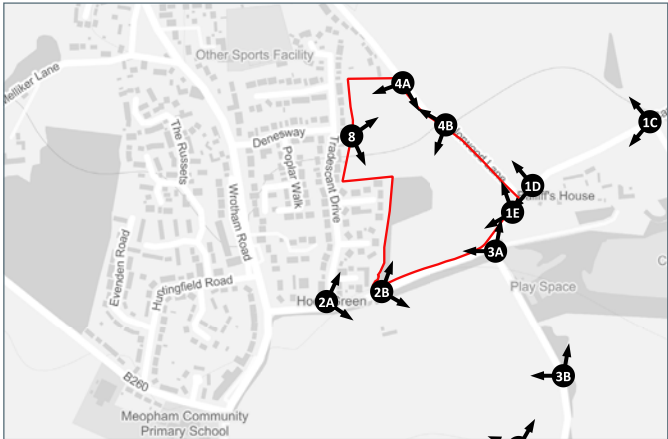


REPRESENTATIVE VIEWPOINT 1E View from Camer Road looking north west



REPRESENTATIVE VIEWPOINT 2A View from junction of Green Lane and Tradescant Drive looking north east

VIEWPOINT LOCATION



VIEWPOINT INFORMATION

VISUALISATION TYPE: Annotated viewpoint photograph (Type 1)
PROJECTION: Planar (or cylindrical)
ENLARGEMENT FACTOR: 100% @ A3
DATE/TIME OF CAPTURED PHOTOGRAPHY: 27/03/2025 13:01
CAMERA MAKE & MODEL: NIKON D3000 DSLR
CAMERA LENS: NIKON standard - Cropped frame + 33.33mm lens
HORIZONTAL FIELD OF VIEW: 60°
DIRECTION OF VIEW: Northeast

Copyright of Turley
This drawing is for illustrative purposes only and should not be used for any construction or estimation purposes. To be scaled for planning application purposes only. No liability or responsibility is accepted arising from reliance upon the information contained within this drawing.
Plans reproduced by permission of Ordnance Survey on behalf of The Controller of Her Majesty's Stationery Office. © Crown Copyright and database right [2019]. All rights reserved. Ordnance Survey Licence number [100020449]

CLIENT:
Taylor Wimpey Strategic Land

PROJECT:
Land at Norwood Lane, Meopham

DRAWING:
Figure 7 - Viewpoint Photography

PROJECT NUMBER:
02651

DRAWING NUMBER: 07	CHECKED BY: CM
REVISION: 0	STATUS: Final
DATE: July 2025	SCALE: NTS

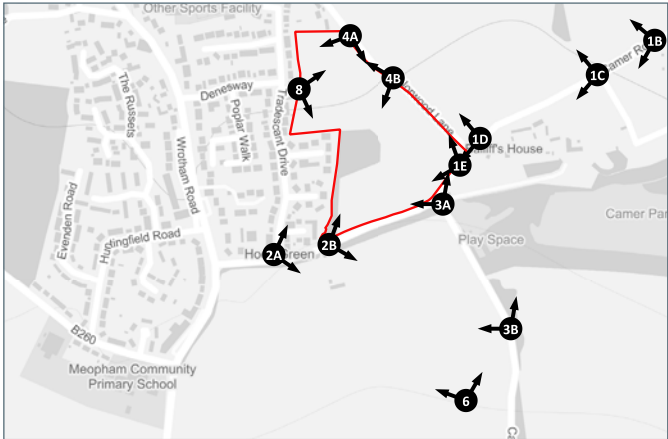


REPRESENTATIVE VIEWPOINT 2A View from junction of Green Lane and Tradescant Drive looking north east



REPRESENTATIVE VIEWPOINT 2B View from Green Lane looking north east

VIEWPOINT LOCATION





REPRESENTATIVE VIEWPOINT 2B View from Green Lane looking north east

