

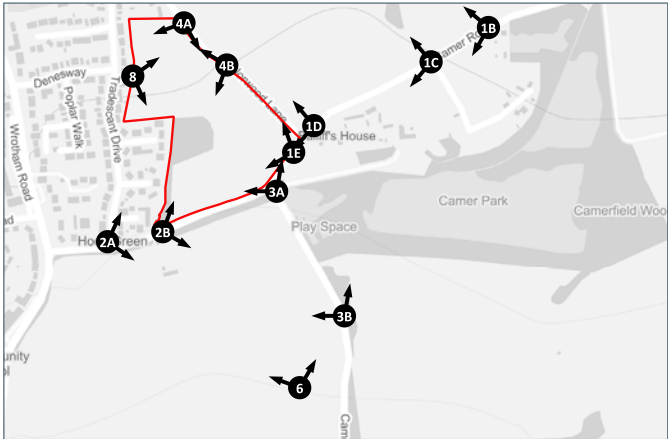


REPRESENTATIVE VIEWPOINT 3A View from junction of Green Lane and Camer Park Road looking north west



REPRESENTATIVE VIEWPOINT 3B View from junction of Camer Park Road and PROW NS252 looking north west

VIEWPOINT LOCATION



VIEWPOINT INFORMATION

VISUALISATION TYPE: Annotated viewpoint photograph (Type 1)
PROJECTION: Planar (or cylindrical)
ENLARGEMENT FACTOR: 100% @ A3
DATE/TIME OF CAPTURED PHOTOGRAPHY: 27/03/2025 12:23
CAMERA MAKE & MODEL: NIKON D3000 DSLR
CAMERA LENS: NIKON standard - Cropped frame + 33.33mm lens
HORIZONTAL FIELD OF VIEW: 330°
DIRECTION OF VIEW: Northwest

Copyright of Turley

This drawing is for illustrative purposes only and should not be used for any construction or estimation purposes. To be scaled for planning application purposes only. No liability or responsibility is accepted arising from reliance upon the information contained within this drawing.

Plans reproduced by permission of Ordnance Survey on behalf of The Controller of Her Majesty's Stationery Office. © Crown Copyright and database right (2019). All rights reserved. Ordnance Survey Licence number [100020449]

CLIENT:
Taylor Wimpey Strategic Land

PROJECT:
Land at Norwood Lane, Meopham

DRAWING:
Figure 7 - Viewpoint Photography

PROJECT NUMBER:
02651

DRAWING NUMBER: 07	CHECKED BY: CM
REVISION: 0	STATUS: Final
DATE: July 2025	SCALE: NTS

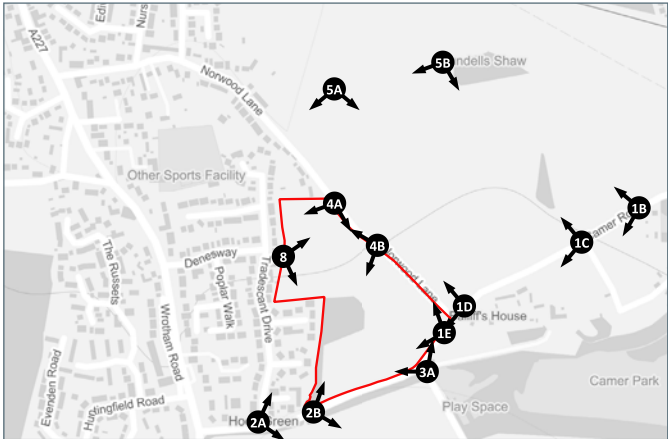


REPRESENTATIVE VIEWPOINT 3B View from junction of Camer Park Road and PROW NS252 looking north west



REPRESENTATIVE VIEWPOINT 4A View from Norwood Lane looking south west

VIEWPOINT LOCATION



VIEWPOINT INFORMATION

VISUALISATION TYPE: Annotated viewpoint photograph (Type 1)
PROJECTION: Planar (or cylindrical)
ENLARGEMENT FACTOR: 100% @ A3
DATE/TIME OF CAPTURED PHOTOGRAPHY: 27/03/2025 13:32
CAMERA MAKE & MODEL: NIKON D3000 DSLR
CAMERA LENS: NIKON standard - Cropped frame + 33.33mm lens
HORIZONTAL FIELD OF VIEW: 200°
DIRECTION OF VIEW: Southwest

Copyright of Turley

This drawing is for illustrative purposes only and should not be used for any construction or estimation purposes. To be scaled for planning application purposes only. No liability or responsibility is accepted arising from reliance upon the information contained within this drawing.

Plans reproduced by permission of Ordnance Survey on behalf of The Controller of Her Majesty's Stationery Office. © Crown Copyright and database right (2019). All rights reserved. Ordnance Survey Licence number [100020449]

CLIENT:
Taylor Wimpey Strategic Land

PROJECT:
Land at Norwood Lane, Meopham

DRAWING:
Figure 7 - Viewpoint Photography

PROJECT NUMBER:
02651

DRAWING NUMBER: 07	CHECKED BY: CM
REVISION: 0	STATUS: Final
DATE: July 2025	SCALE: NTS

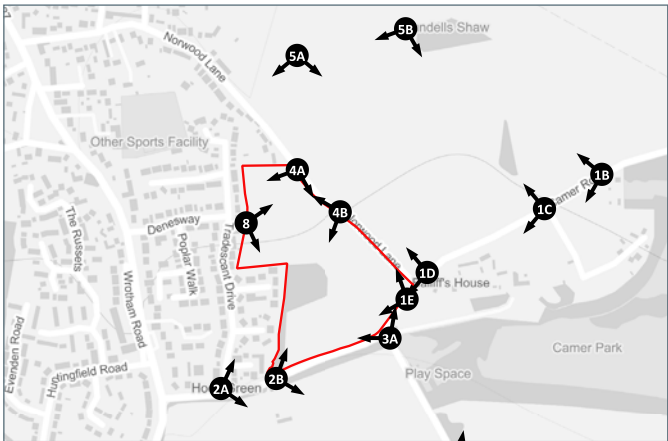


REPRESENTATIVE VIEWPOINT 4A View from Norwood Lane looking south west



REPRESENTATIVE VIEWPOINT 4B View from Norwood Lane looking south west

VIEWPOINT LOCATION



VIEWPOINT INFORMATION

VISUALISATION TYPE: Annotated viewpoint photograph (Type 1)
PROJECTION: Planar (or cylindrical)
ENLARGEMENT FACTOR: 100% @ A3
DATE/TIME OF CAPTURED PHOTOGRAPHY: 27/03/2025 13:28
CAMERA MAKE & MODEL: NIKON D3000 DSLR
CAMERA LENS: NIKON standard - Cropped frame + 33.33mm lens
HORIZONTAL FIELD OF VIEW: 250°
DIRECTION OF VIEW: Southwest

Copyright of Turley

This drawing is for illustrative purposes only and should not be used for any construction or estimation purposes. To be scaled for planning application purposes only. No liability or responsibility is accepted arising from reliance upon the information contained within this drawing.

Plans reproduced by permission of Ordnance Survey on behalf of The Controller of Her Majesty's Stationery Office. © Crown Copyright and database right [2019]. All rights reserved. Ordnance Survey Licence number [100020449]

CLIENT:
Taylor Wimpey Strategic Land

PROJECT:
Land at Norwood Lane, Meopham

DRAWING:
Figure 7 - Viewpoint Photography

PROJECT NUMBER:
02651

DRAWING NUMBER: 07	CHECKED BY: CM
REVISION: 0	STATUS: Final
DATE: July 2025	SCALE: NTS

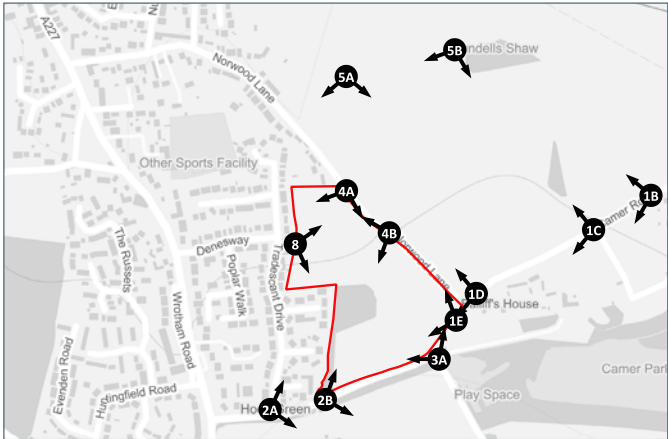


REPRESENTATIVE VIEWPOINT 4B View from Norwood Lane looking south west



REPRESENTATIVE VIEWPOINT 5A View from PROW NS192 looking south

VIEWPOINT LOCATION



VIEWPOINT INFORMATION

VISUALISATION TYPE: Annotated viewpoint photograph (Type 1)
PROJECTION: Planar (or cylindrical)
ENLARGEMENT FACTOR: 100% @ A3
DATE/TIME OF CAPTURED PHOTOGRAPHY: 27/03/2025 13:38
CAMERA MAKE & MODEL: NIKON D3000 DSLR
CAMERA LENS: NIKON standard - Cropped frame + 33.33mm lens
HORIZONTAL FIELD OF VIEW: 180°
DIRECTION OF VIEW: South

Copyright of Turley

This drawing is for illustrative purposes only and should not be used for any construction or estimation purposes. To be scaled for planning application purposes only. No liability or responsibility is accepted arising from reliance upon the information contained within this drawing.

Plans reproduced by permission of Ordnance Survey on behalf of The Controller of Her Majesty's Stationery Office. © Crown Copyright and database right [2019]. All rights reserved. Ordnance Survey Licence number [100020449]

CLIENT:
Taylor Wimpey Strategic Land

PROJECT:
Land at Norwood Lane, Meopham

DRAWING:
Figure 7 - Viewpoint Photography

PROJECT NUMBER:
02651

DRAWING NUMBER: 07	CHECKED BY: CM
REVISION: 0	STATUS: Final
DATE: July 2025	SCALE: NTS

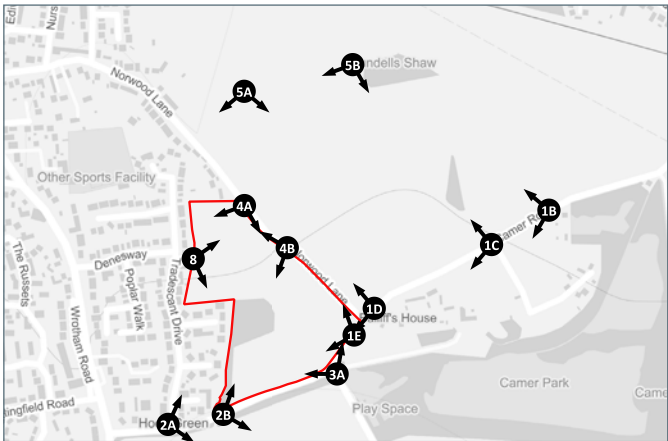


REPRESENTATIVE VIEWPOINT 5A View from PROW NS192 looking south



REPRESENTATIVE VIEWPOINT 5B View from PROW NS192 next to Blundells Shaw looking south west

VIEWPOINT LOCATION



VIEWPOINT INFORMATION

VISUALISATION TYPE: Annotated viewpoint photograph (Type 1)
PROJECTION: Planar (or cylindrical)
ENLARGEMENT FACTOR: 100% @ A3
DATE/TIME OF CAPTURED PHOTOGRAPHY: 27/03/2025 13:42
CAMERA MAKE & MODEL: NIKON D3000 DSLR
CAMERA LENS: NIKON standard - Cropped frame + 33.33mm lens
HORIZONTAL FIELD OF VIEW: 200°
DIRECTION OF VIEW: Southwest

Copyright of Turley

This drawing is for illustrative purposes only and should not be used for any construction or estimation purposes. To be scaled for planning application purposes only. No liability or responsibility is accepted arising from reliance upon the information contained within this drawing.

Plans reproduced by permission of Ordnance Survey on behalf of The Controller of Her Majesty's Stationery Office. © Crown Copyright and database right [2019]. All rights reserved. Ordnance Survey Licence number [100020449]

CLIENT:
Taylor Wimpey Strategic Land

PROJECT:
Land at Norwood Lane, Meopham

DRAWING:
Figure 7 - Viewpoint Photography

PROJECT NUMBER:
02651

DRAWING NUMBER:	CHECKED BY:
07	CM
REVISION:	STATUS:
0	Final
DATE:	SCALE:
July 2025	NTS

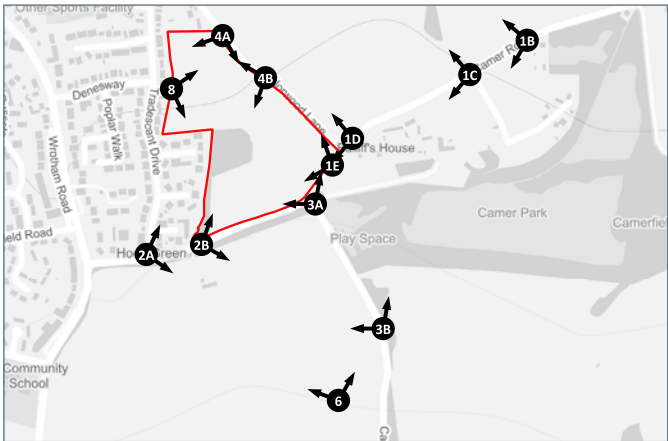


REPRESENTATIVE VIEWPOINT 5B View from PROW NS192 next to Blundells Shaw looking south west



REPRESENTATIVE VIEWPOINT 6 View from PROW NS252 looking north west

VIEWPOINT LOCATION



VIEWPOINT INFORMATION

VISUALISATION TYPE: Annotated viewpoint photograph (Type 1)
PROJECTION: Planar (or cylindrical)
ENLARGEMENT FACTOR: 100% @ A3
DATE/TIME OF CAPTURED PHOTOGRAPHY: 27/03/2025 12:47
CAMERA MAKE & MODEL: NIKON D3000 DSLR
CAMERA LENS: NIKON standard - Cropped frame + 33.33mm lens
HORIZONTAL FIELD OF VIEW: 340°
DIRECTION OF VIEW: Northwest

Copyright of Turley
This drawing is for illustrative purposes only and should not be used for any construction or estimation purposes. To be scaled for planning application purposes only. No liability or responsibility is accepted arising from reliance upon the information contained within this drawing.
Plans reproduced by permission of Ordnance Survey on behalf of The Controller of Her Majesty's Stationery Office. © Crown Copyright and database right (2019). All rights reserved. Ordnance Survey Licence number [100020449]

CLIENT:
Taylor Wimpey Strategic Land

PROJECT:
Land at Norwood Lane, Meopham

DRAWING:
Figure 7 - Viewpoint Photography

PROJECT NUMBER:
02651

DRAWING NUMBER: 07	CHECKED BY: CM
REVISION: 0	STATUS: Final
DATE: July 2025	SCALE: NTS



REPRESENTATIVE VIEWPOINT 6 View from PROW NS252 looking north west