



Copyright of Turley

This drawing is for illustrative purposes only and should not be used for any construction or estimation purposes. To be scaled for planning application purposes only. No liability or responsibility is accepted arising from reliance upon the information contained within this drawing.

Plans reproduced by permission of Ordnance Survey on behalf of The Controller of Her Majesty's Stationery Office. © Crown Copyright and database right [2025]. All rights reserved. Ordnance Survey Licence number [100020449]

Site Boundary

Study Area

Views

| Ref | Viewpoint Locations  |
|-----|--|
| 1A  | View from Camer Road looking south west                                  |
| 1B  | View from Camer Road looking west  |
| 1C  | View from junction of Camer Road and Camer Street looking west           |
| 1D  | View from junction of Norwood Lane and Camer Road looking west           |
| 1E  | View from Camer Road looking north west                                  |
| 2A  | View from junction of Green Lane and Tradescant Drive looking north east |
| 2B  | View from Green Lane looking north east                                  |
| 3A  | View from junction of Green Lane and Camer Park Road looking north west  |
| 3B  | View from junction of Camer Park Road and PROW NS252 looking north west  |
| 4A  | View from Norwood Lane looking south west                                |
| 4B  | View from Norwood Lane looking south west                                |
| 5A  | View from PROW NS192 looking south                                       |
| 5B  | View from PROW NS192 next to Blundells Shaw looking south west           |
| 6   | View from PROW NS252 looking north west                                  |
| 7   | View from PROW NS173 looking north west                                  |
| 8   | View from PROW NS250 looking south east                                  |

CLIENT:

Taylor Wimpey Strategic Land

PROJECT:

Land at Norwood Lane, Meopham

DRAWING:

Figure 5 - Viewpoint Location Plan

PROJECT NUMBER:

02651

DRAWING NUMBER:

05

CHECKED BY:

JE

REVISION:

1.0

STATUS:

Draft

DATE:

August 2025

SCALE:

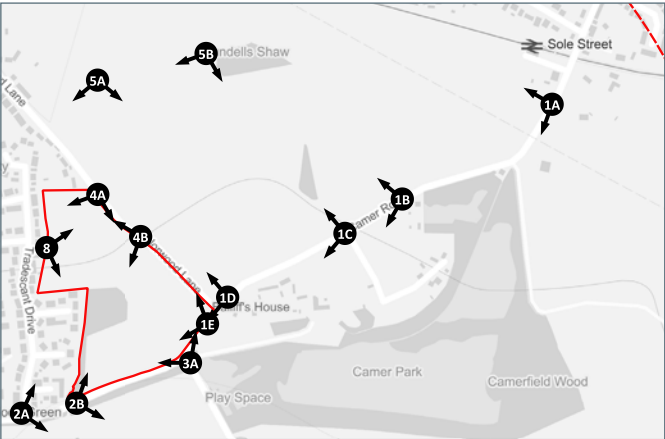
1:9000 @ A3





REPRESENTATIVE VIEWPOINT 1A View from Camer Road looking south west

VIEWPOINT LOCATION



VIEWPOINT INFORMATION

**VISUALISATION TYPE:** Annotated viewpoint photograph (Type 1)  
**PROJECTION:** Planar (or cylindrical)  
**ENLARGEMENT FACTOR:** 100% @ A3  
**DATE/TIME OF CAPTURED PHOTOGRAPHY:** 27/03/2025 11:38  
**CAMERA MAKE & MODEL:** NIKON D3000 DSLR  
**CAMERA LENS:** NIKON standard - Cropped frame + 33.33mm lens  
**HORIZONTAL FIELD OF VIEW:** 250°  
**DIRECTION OF VIEW:** Southwest

**Copyright of Turley**  
This drawing is for illustrative purposes only and should not be used for any construction or estimation purposes. To be scaled for planning application purposes only. No liability or responsibility is accepted arising from reliance upon the information contained within this drawing.  
Plans reproduced by permission of Ordnance Survey on behalf of The Controller of Her Majesty's Stationary Office. © Crown Copyright and database right (2019). All rights reserved. Ordnance Survey Licence number [100020449]

**CLIENT:**  
Taylor Wimpey Strategic Land

**PROJECT:**  
Land at Norwood Lane, Meopham

**DRAWING:**  
Figure 7 - Viewpoint Photography

**PROJECT NUMBER:**  
02651

|                              |                          |
|------------------------------|--------------------------|
| <b>DRAWING NUMBER:</b><br>07 | <b>CHECKED BY:</b><br>CM |
| <b>REVISION:</b><br>0        | <b>STATUS:</b><br>Final  |
| <b>DATE:</b><br>July 2025    | <b>SCALE:</b><br>NTS     |





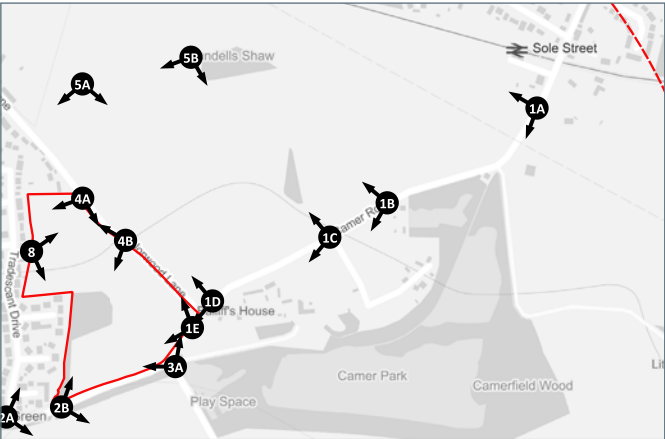
**REPRESENTATIVE VIEWPOINT 1A** View from Camer Road looking south west





REPRESENTATIVE VIEWPOINT 1B View from Camer Road looking west

VIEWPOINT LOCATION



VIEWPOINT INFORMATION

**VISUALISATION TYPE:** Annotated viewpoint photograph (Type 1)  
**PROJECTION:** Planar (or cylindrical)  
**ENLARGEMENT FACTOR:** 100% @ A3  
**DATE/TIME OF CAPTURED PHOTOGRAPHY:** 27/03/2025 11:45  
**CAMERA MAKE & MODEL:** NIKON D3000 DSLR  
**CAMERA LENS:** NIKON standard - Cropped frame + 33.33mm lens  
**HORIZONTAL FIELD OF VIEW:** 280°  
**DIRECTION OF VIEW:** West

**Copyright of Turley**  
This drawing is for illustrative purposes only and should not be used for any construction or estimation purposes. To be scaled for planning application purposes only. No liability or responsibility is accepted arising from reliance upon the information contained within this drawing.  
Plans reproduced by permission of Ordnance Survey on behalf of The Controller of Her Majesty's Stationery Office. © Crown Copyright and database right (2019). All rights reserved. Ordnance Survey Licence number [100020449]

**CLIENT:**  
Taylor Wimpey Strategic Land

**PROJECT:**  
Land at Norwood Lane, Meopham

**DRAWING:**  
Figure 7 - Viewpoint Photography

**PROJECT NUMBER:**  
02651

|                              |                          |
|------------------------------|--------------------------|
| <b>DRAWING NUMBER:</b><br>07 | <b>CHECKED BY:</b><br>CM |
| <b>REVISION:</b><br>0        | <b>STATUS:</b><br>Final  |
| <b>DATE:</b><br>July 2025    | <b>SCALE:</b><br>NTS     |





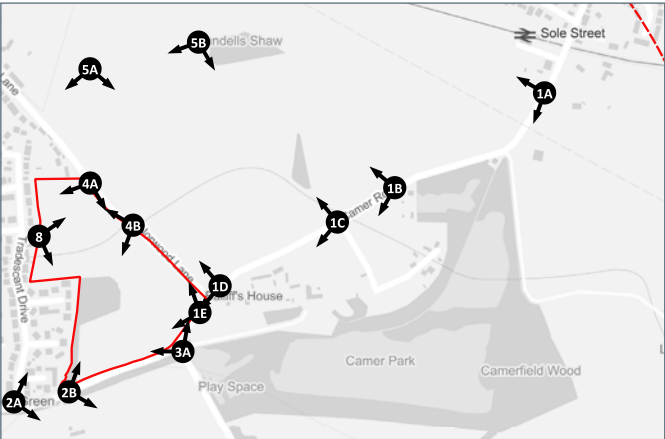
**REPRESENTATIVE VIEWPOINT 1B** View from Camer Road looking west





**REPRESENTATIVE VIEWPOINT 1C** View from junction of Camer Road and Camer Street looking west

**VIEWPOINT LOCATION**



**VIEWPOINT INFORMATION**

**VISUALISATION TYPE:** Annotated viewpoint photograph (Type 1)  
**PROJECTION:** Planar (or cylindrical)  
**ENLARGEMENT FACTOR:** 100% @ A3  
**DATE/TIME OF CAPTURED PHOTOGRAPHY:** 27/03/2025 11:47  
**CAMERA MAKE & MODEL:** NIKON D3000 DSLR  
**CAMERA LENS:** NIKON standard - Cropped frame + 33.33mm lens  
**HORIZONTAL FIELD OF VIEW:** 290°  
**DIRECTION OF VIEW:** West

**Copyright of Turley**  
This drawing is for illustrative purposes only and should not be used for any construction or estimation purposes. To be scaled for planning application purposes only. No liability or responsibility is accepted arising from reliance upon the information contained within this drawing.  
Plans reproduced by permission of Ordnance Survey on behalf of The Controller of Her Majesty's Stationery Office. © Crown Copyright and database right (2019). All rights reserved. Ordnance Survey Licence number [100020449]

**CLIENT:**  
Taylor Wimpey Strategic Land

**PROJECT:**  
Land at Norwood Lane, Meopham

**DRAWING:**  
Figure 7 - Viewpoint Photography

**PROJECT NUMBER:**  
02651

|                              |                          |
|------------------------------|--------------------------|
| <b>DRAWING NUMBER:</b><br>07 | <b>CHECKED BY:</b><br>CM |
| <b>REVISION:</b><br>0        | <b>STATUS:</b><br>Final  |
| <b>DATE:</b><br>July 2025    | <b>SCALE:</b><br>NTS     |





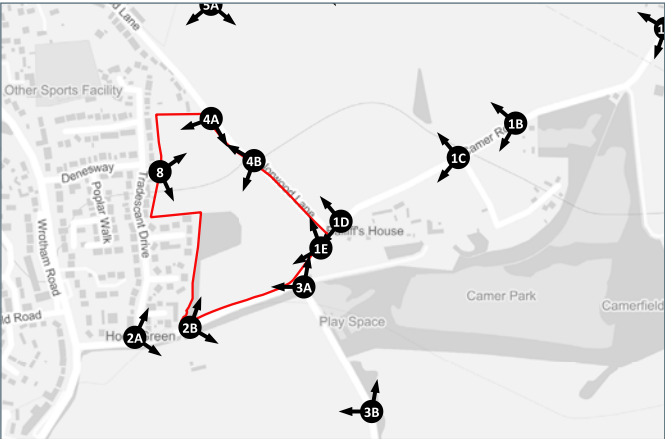
**REPRESENTATIVE VIEWPOINT 1C** View from junction of Camer Road and Camer Street looking west





**REPRESENTATIVE VIEWPOINT 1D** View from junction of Norwood Lane and Camer Road looking west

**VIEWPOINT LOCATION**



**VIEWPOINT INFORMATION**

**VISUALISATION TYPE:** Annotated viewpoint photograph (Type 1)  
**PROJECTION:** Planar (or cylindrical)  
**ENLARGEMENT FACTOR:** 100% @ A3  
**DATE/TIME OF CAPTURED PHOTOGRAPHY:** 27/03/2025 11:53  
**CAMERA MAKE & MODEL:** NIKON D3000 DSLR  
**CAMERA LENS:** NIKON standard - Cropped frame + 33.33mm lens  
**HORIZONTAL FIELD OF VIEW:** 290°  
**DIRECTION OF VIEW:** West

**Copyright of Turley**  
  
This drawing is for illustrative purposes only and should not be used for any construction or estimation purposes. To be scaled for planning application purposes only. No liability or responsibility is accepted arising from reliance upon the information contained within this drawing.  
  
Plans reproduced by permission of Ordnance Survey on behalf of The Controller of Her Majesty's Stationery Office. © Crown Copyright and database right (2019). All rights reserved. Ordnance Survey Licence number [100020449]

**CLIENT:**  
Taylor Wimpey Strategic Land

**PROJECT:**  
Land at Norwood Lane, Meopham

**DRAWING:**  
Figure 7 - Viewpoint Photography

**PROJECT NUMBER:**  
02651

|                              |                          |
|------------------------------|--------------------------|
| <b>DRAWING NUMBER:</b><br>07 | <b>CHECKED BY:</b><br>CM |
| <b>REVISION:</b><br>0        | <b>STATUS:</b><br>Final  |
| <b>DATE:</b><br>July 2025    | <b>SCALE:</b><br>NTS     |





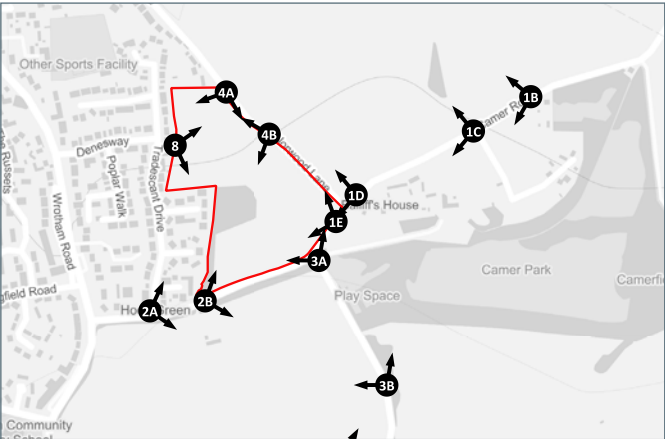
**REPRESENTATIVE VIEWPOINT 1D** View from junction of Norwood Lane and Camer Road looking west





REPRESENTATIVE VIEWPOINT 1E View from Camer Road looking north west

VIEWPOINT LOCATION



VIEWPOINT INFORMATION

**VISUALISATION TYPE:** Annotated viewpoint photograph (Type 1)  
**PROJECTION:** Planar (or cylindrical)  
**ENLARGEMENT FACTOR:** 100% @ A3  
**DATE/TIME OF CAPTURED PHOTOGRAPHY:** 27/03/2025 11:58  
**CAMERA MAKE & MODEL:** NIKON D3000 DSLR  
**CAMERA LENS:** NIKON standard - Cropped frame + 33.33mm lens  
**HORIZONTAL FIELD OF VIEW:** 300°  
**DIRECTION OF VIEW:** Northwest

**Copyright of Turley**  
  
This drawing is for illustrative purposes only and should not be used for any construction or estimation purposes. To be scaled for planning application purposes only. No liability or responsibility is accepted arising from reliance upon the information contained within this drawing.  
  
Plans reproduced by permission of Ordnance Survey on behalf of The Controller of Her Majesty's Stationery Office. © Crown Copyright and database right (2019). All rights reserved. Ordnance Survey Licence number [100020449]

**CLIENT:**  
Taylor Wimpey Strategic Land

**PROJECT:**  
Land at Norwood Lane, Meopham

**DRAWING:**  
Figure 7 - Viewpoint Photography

**PROJECT NUMBER:**  
02651

|                              |                          |
|------------------------------|--------------------------|
| <b>DRAWING NUMBER:</b><br>07 | <b>CHECKED BY:</b><br>CM |
| <b>REVISION:</b><br>0        | <b>STATUS:</b><br>Final  |
| <b>DATE:</b><br>July 2025    | <b>SCALE:</b><br>NTS     |





**REPRESENTATIVE VIEWPOINT 1E** View from Camer Road looking north west