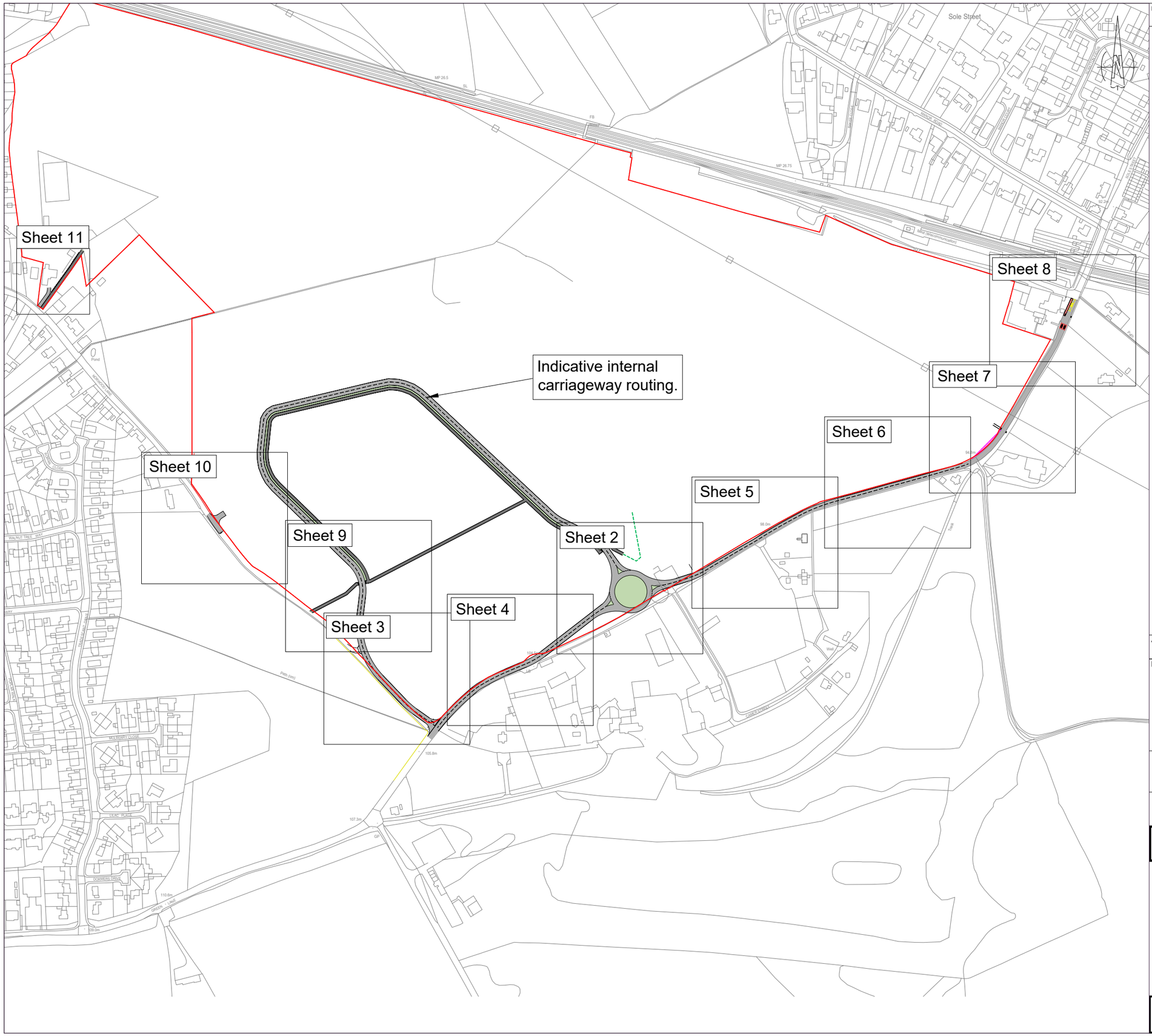

Date of 1st Issue	Description	Drawn by	Checked by
13/10/25	First Issue	LF	RS

Key:

- Site Boundary
- Topographical Survey
- Proposed Design
- Tactile Paving
- Onwards Pedestrian Route

Notes:

1. Drawing units are in metres unless specified otherwise.
2. Drawing is based on topographical survey.

A3 SCALE
NOT TO SCALE

Drawing Title
Land North of Camer Road, Meopham
Design Package
Overview
Sheet 1 of 11

Client
Gail McManus

Drawing Status
Planning

27 Park Street
Leamington Spa
CV32 4QN
E: info@ttc-tp.com

ttc Transportation Consultancy
VALUE·EXCEED·TRUST·EXCELLENCE·CLARITY

Drawing Number
211206-09

Revision
-

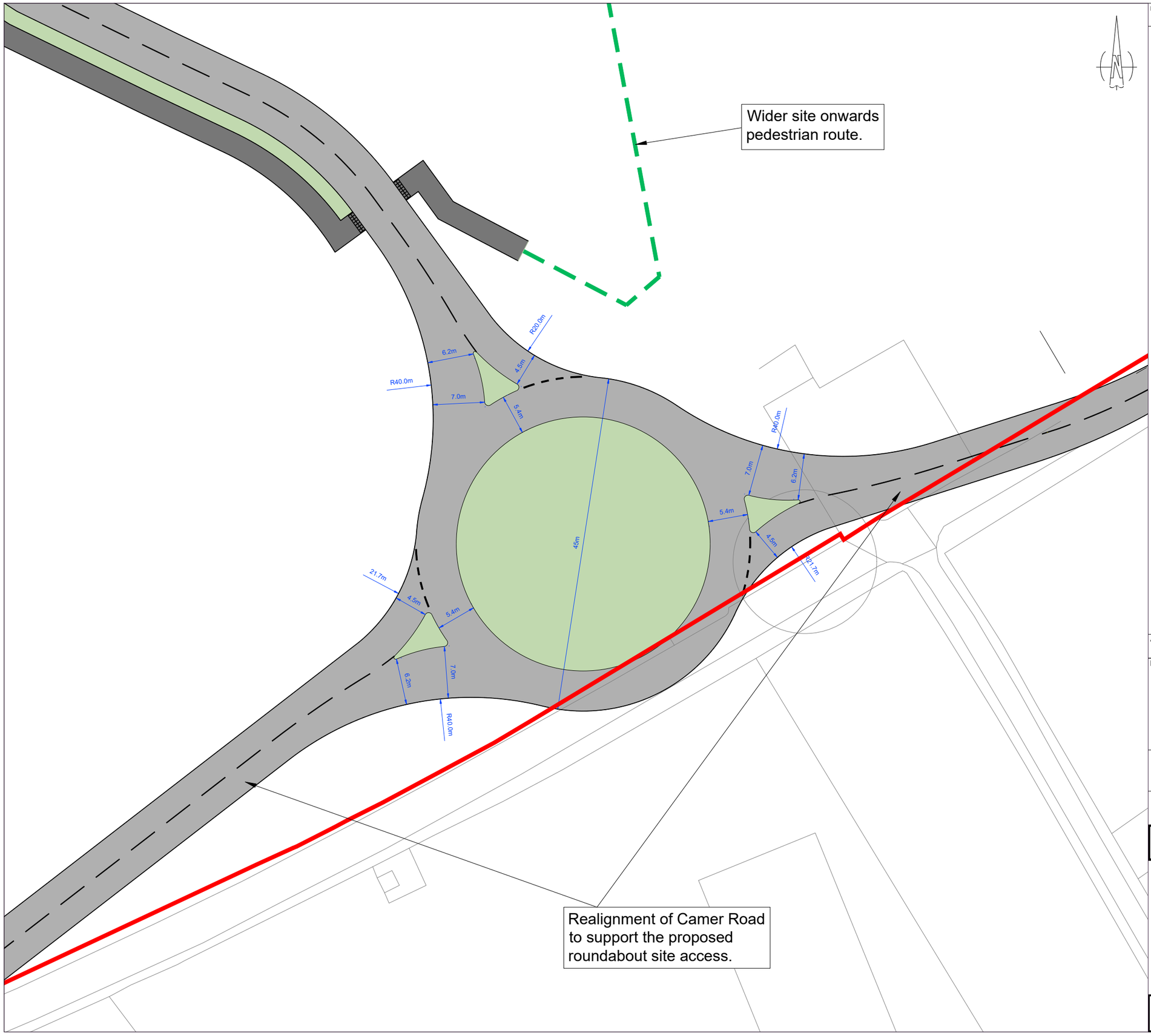

Date of 1st Issue	Description	Drawn by	Checked by
13/10/25	First Issue	LF	RS

Key:

- Site Boundary
- Topographical Survey
- Proposed Design
- Tactile Paving
- Onwards Pedestrian Route
- Key Dimensions

Notes:

1. Drawing units are in metres unless specified otherwise.
2. Drawing is based on topographical survey.

A3 SCALE
1:500

0 m — 30 m
Scale 1:500 @ A3

Drawing Title
Land North of Camer Road, Meopham
Design Package
Site Access - Camer Road
Sheet 2 of 11

Client
Gail McManus

Drawing Status
Planning

27 Park Street
Leamington Spa
CV32 4QN
E: info@ttc-tp.com

ttc Transportation Consultancy
VALUE · EXCEED · TRUST · EXCELLENCE · CLARITY

Drawing Number
211206-09

Revision
-

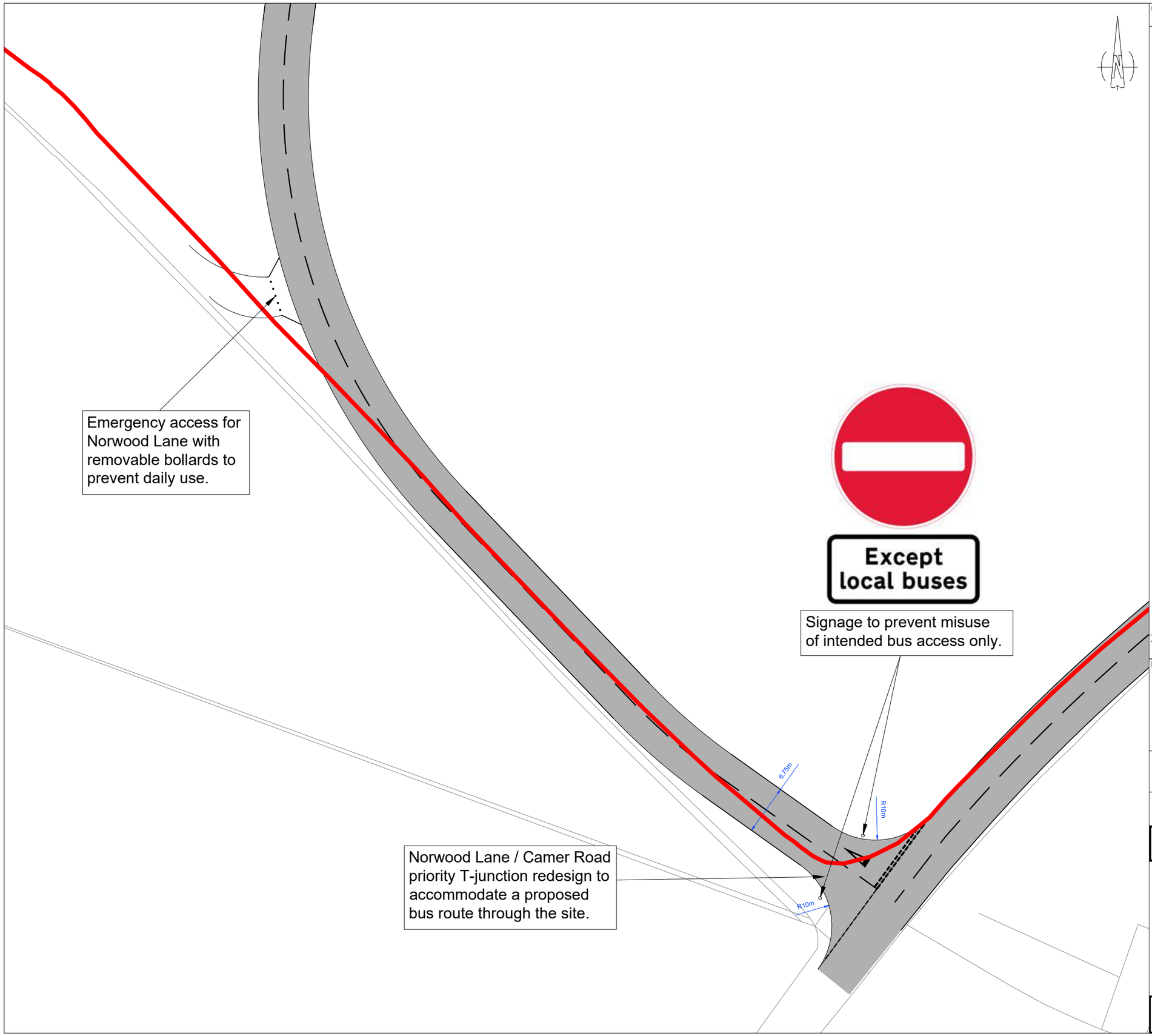

Date of 1st Issue	Description	Drawn by	Checked by
13/10/25	First Issue	LF	RS

Key:

- Site Boundary
- Topographical Survey
- Proposed Design
- Tactile Paving
- Onwards Pedestrian Route
- Key Dimensions
- Removable Bollard

Notes:

1. Drawing units are in metres unless specified otherwise.
2. Drawing is based on topographical survey.

A3 SCALE 1:500

0 m — 30 m
Scale 1:500 @ A3

Drawing Title

Land North of Camer Road, Meopham
Design Package
Site Access - Norwood Lane
Sheet 3 of 11

Client

Gail McManus

Drawing Status

Planning

27 Park Street
Leamington Spa
CV32 4QN
E: info@ttc-tp.com

ttc Transportation Consultancy
VALUE·EXCEED·TRUST·EXCELLENCE·CLARITY

Drawing Number: 211206-09

Revision: -

Date of 1st Issue	Description	Drawn by	Checked by
13/10/25	First Issue	LF	RS

Key:

- Site Boundary
- Topographical Survey
- Proposed Design
- Key Dimensions

Notes:

1. Drawing units are in metres unless specified otherwise.
2. Drawing is based on topographical survey.

A3 SCALE
1:500

0 m — 30 m
Scale 1:500 @ A3

Drawing Title
Land North of Camer Road, Meopham
Design Package
Carriageway Widening
Sheet 4 of 11

Client
Gail McManus

Drawing Status
Planning

27 Park Street
Leamington Spa
CV32 4QN
E: info@ttc-tp.com

ttc Transportation Consultancy
VALUE·EXCEED·TRUST·EXCELLENCE·CLARITY

Drawing Number
211206-09

Revision
-

Date of 1st Issue	Description	Drawn by	Checked by
13/10.25	First Issue	LF	RS

Key:

- Site Boundary
- Topographical Survey
- Proposed Design
- Key Dimensions

Notes:

1. Drawing units are in metres unless specified otherwise.
2. Drawing is based on topographical survey.

A3 SCALE
1:500

0 m — 30 m
Scale 1:500 @ A3

Drawing Title
Land North of Camer Road, Meopham
Design Package
Carriageway Widening
Sheet 5 of 11

Client
Gail McManus

Drawing Status
Planning

27 Park Street
Leamington Spa
CV32 4QN
E: info@ttc-tp.com

ttc Transportation Consultancy
VALUE · EXCEED · TRUST · EXCELLENCE · CLARITY

Drawing Number
211206-09

Revision
-

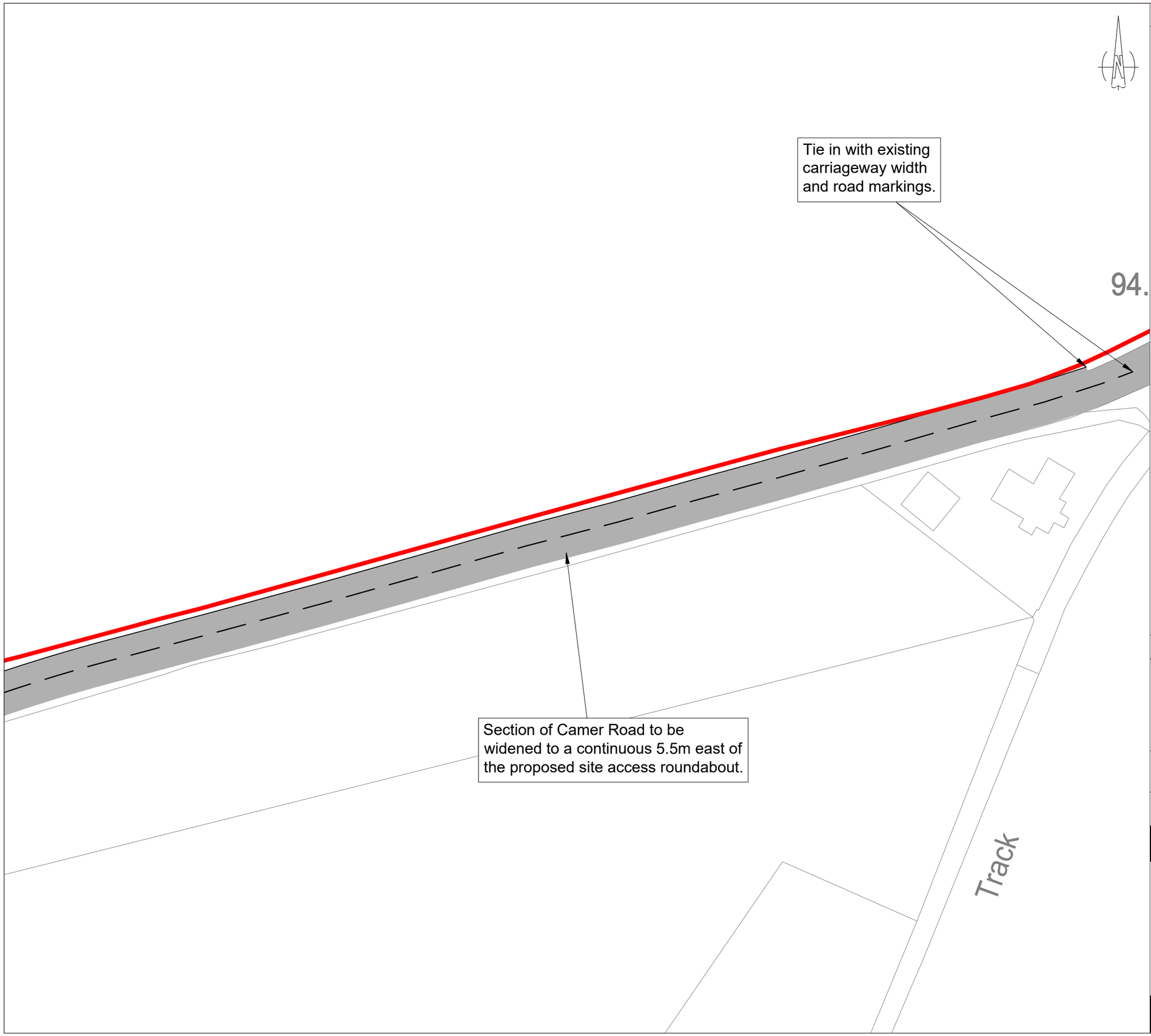

Date of 1st Issue	Description	Drawn by	Checked by
13/10/25	First Issue	LF	RS

Key:

- Site Boundary
- Topographical Survey
- Proposed Design
- Key Dimensions

Notes:

1. Drawing units are in metres unless specified otherwise.
2. Drawing is based on topographical survey.

A3 SCALE
1:500

0 m — 30 m
Scale 1:500 @ A3

Drawing Title
Land North of Camer Road, Meopham
Design Package
Carriageway Widening
Sheet 6 of 11

Client
Gail McManus

Drawing Status
Planning

27 Park Street
Leamington Spa
CV32 4QN
E: info@ttc-tp.com

ttc Transportation Consultancy
VALUE · EXCEED · TRUST · EXCELLENCE · CLARITY

Drawing Number
211206-09

Revision
-

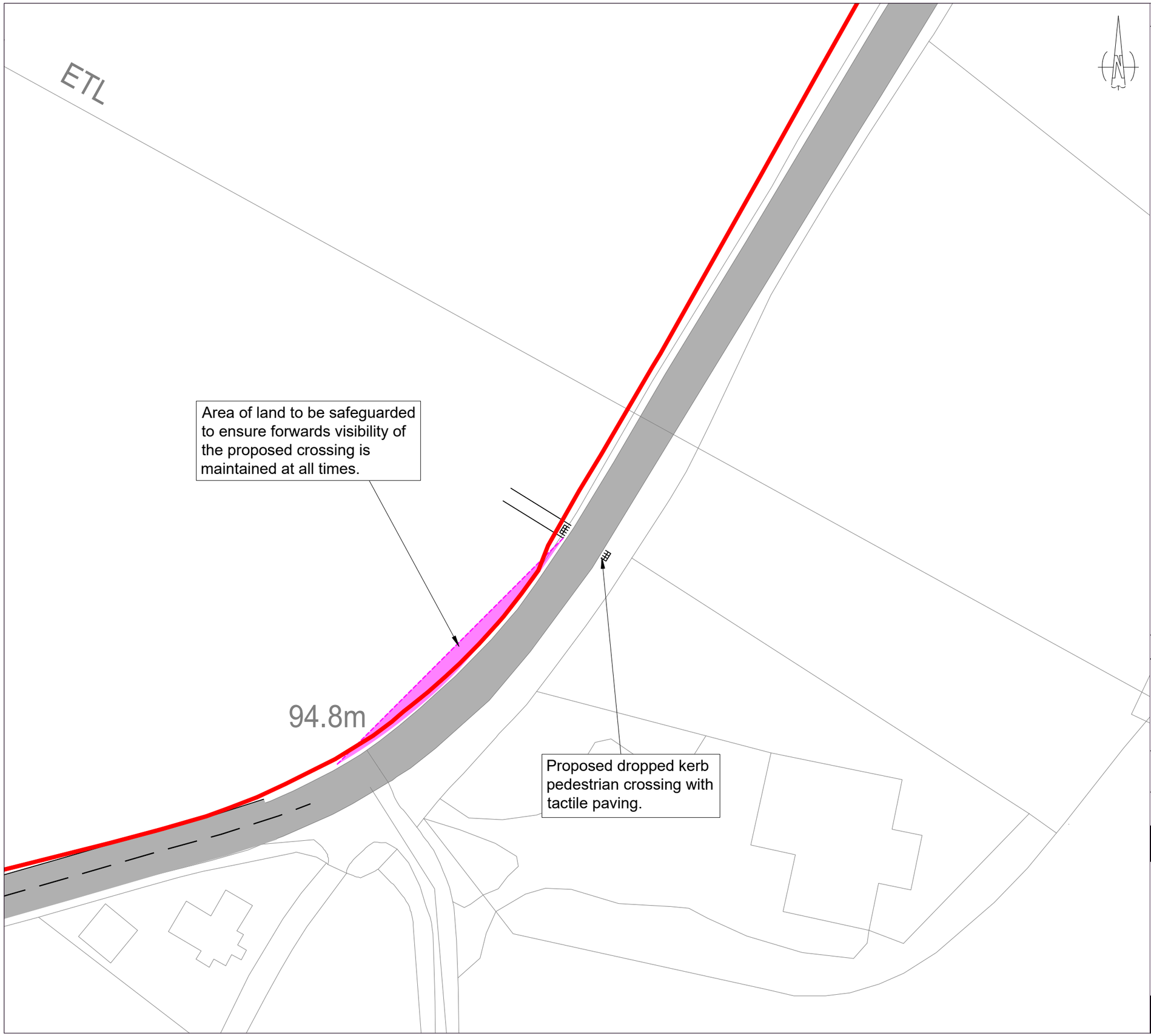

Date of 1st Issue	Description	Drawn by	Checked by
13/10/25	First Issue	LF	RS

Key:

- Site Boundary
- Topographical Survey
- Proposed Design
- Forwards Visibility Envelope
- Tactile Paving

Notes:

1. Drawing units are in metres unless specified otherwise.
2. Drawing is based on topographical survey.
3. Forwards visibility splays are based on parameters for a 30mph design speed, as set out in Manual for Streets Table 7.1 (43m stopping sight distance).

A3 SCALE
1:500

0 m — 30 m
Scale 1:500 @ A3

Drawing Title
Land North of Camer Road, Meopham
Design Package
Carriageway Widening
Sheet 7 of 11

Client
Gail McManus

Drawing Status
Planning

27 Park Street
Leamington Spa
CV32 4QN
E: info@ttc-tp.com

ttc Transportation Consultancy
VALUE · EXCEED · TRUST · EXCELLENCE · CLARITY

Drawing Number
211206-09

Revision
-

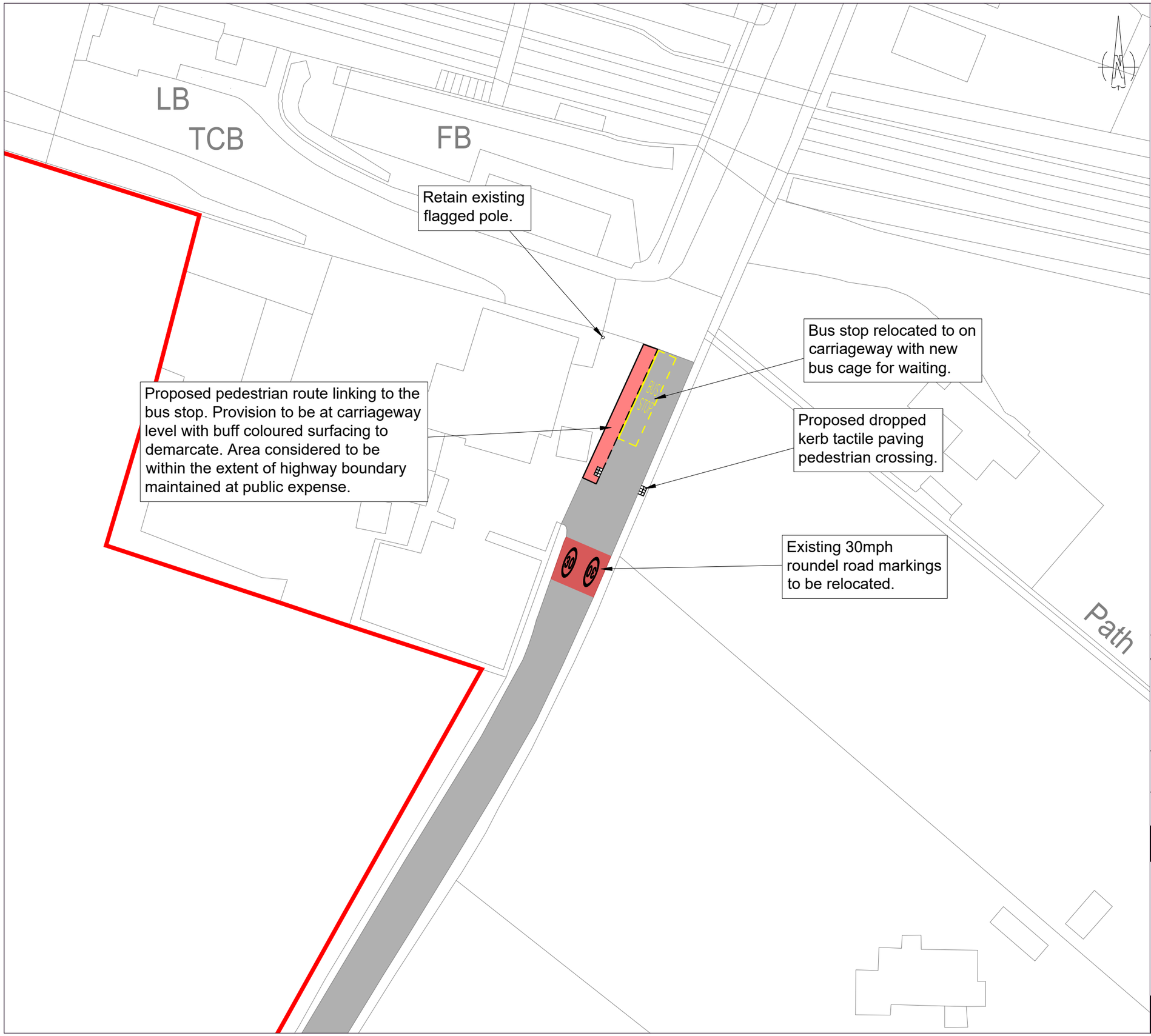

Date of 1st Issue	Description	Drawn by	Checked by
13/10/25	First Issue	LF	RS

Key:

- Site Boundary
- Topographical Survey
- Proposed Design
- Proposed Pedestrian Provision
- Tactile Paving

Notes:

1. Drawing units are in metres unless specified otherwise.
2. Drawing is based on topographical survey.
3. Forwards visibility splays are based on parameters for a 30mph design speed, as set out in Manual for Streets Table 7.1 (43m stopping sight distance).

A3 SCALE 1:500

0 m — 30 m

Scale 1:500 @ A3

Drawing Title

Land North of Camer Road, Meopham
Design Package
Carriageway Widening
Sheet 8 of 11

Client

Gail McManus

Drawing Status

Planning

27 Park Street
Leamington Spa
CV32 4QN
E: info@ttc-tp.com

ttc Transportation Consultancy
VALUE · EXCEED · TRUST · EXCELLENCE · CLARITY

Drawing Number: 211206-09

Revision: -

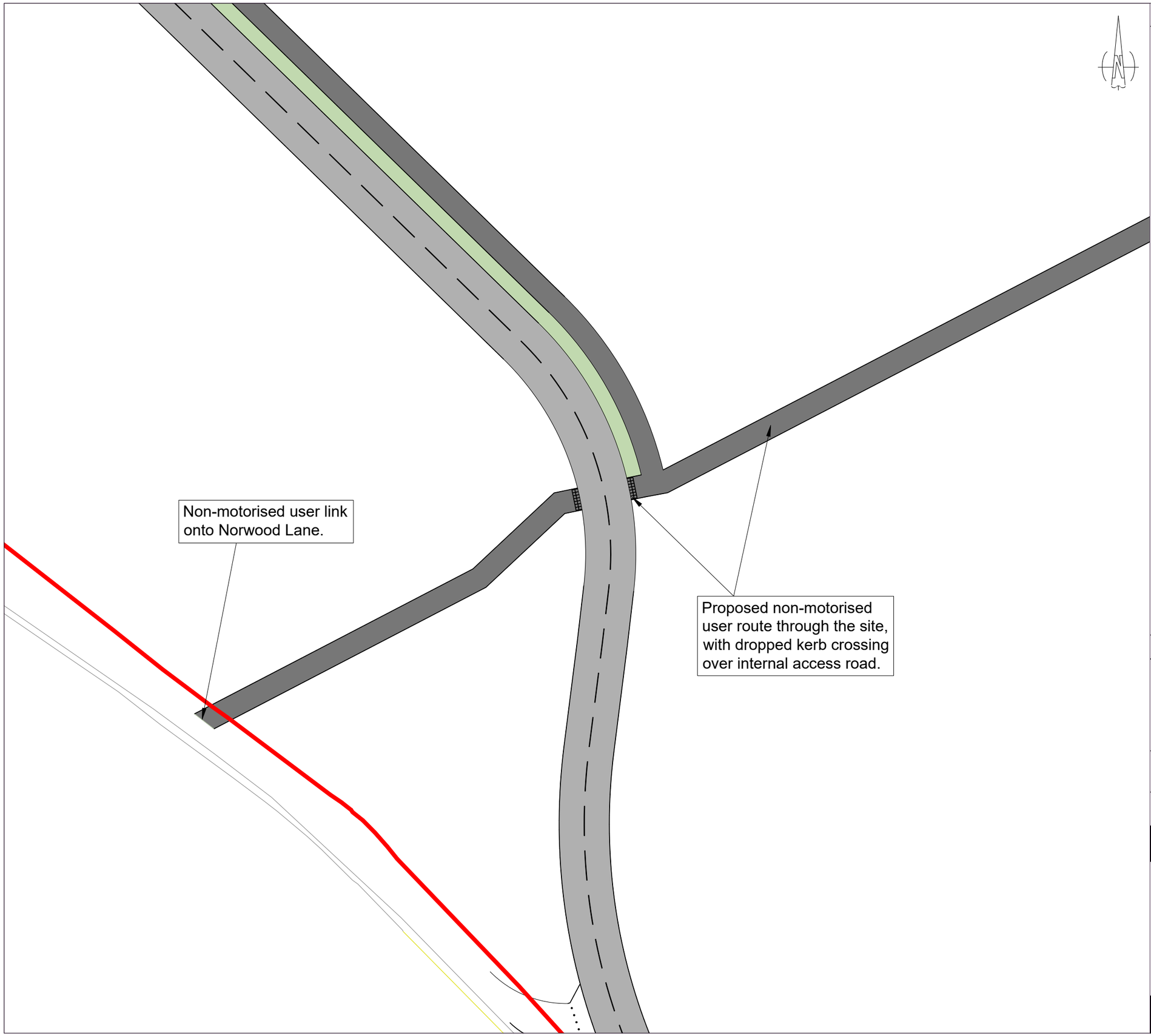

Date of 1st Issue	Description	Drawn by	Checked by
13/10/25	First Issue	LF	RS

Key:

- Site Boundary
- Topographical Survey
- Proposed Design
- Proposed Pedestrian Provision

Notes:

1. Drawing units are in metres unless specified otherwise.
2. Drawing is based on topographical survey.

A3 SCALE 1:500

0 m — 30 m
Scale 1:500 @ A3

Drawing Title

Land North of Camer Road, Meopham
Design Package
Carriageway Widening
Sheet 9 of 11

Client

Gail McManus

Drawing Status

Planning

27 Park Street
Leamington Spa
CV32 4QN
E: info@ttc-tp.com

ttc Transportation Consultancy
VALUE·EXCEED·TRUST·EXCELLENCE·CLARITY

Drawing Number: 211206-09

Revision: -

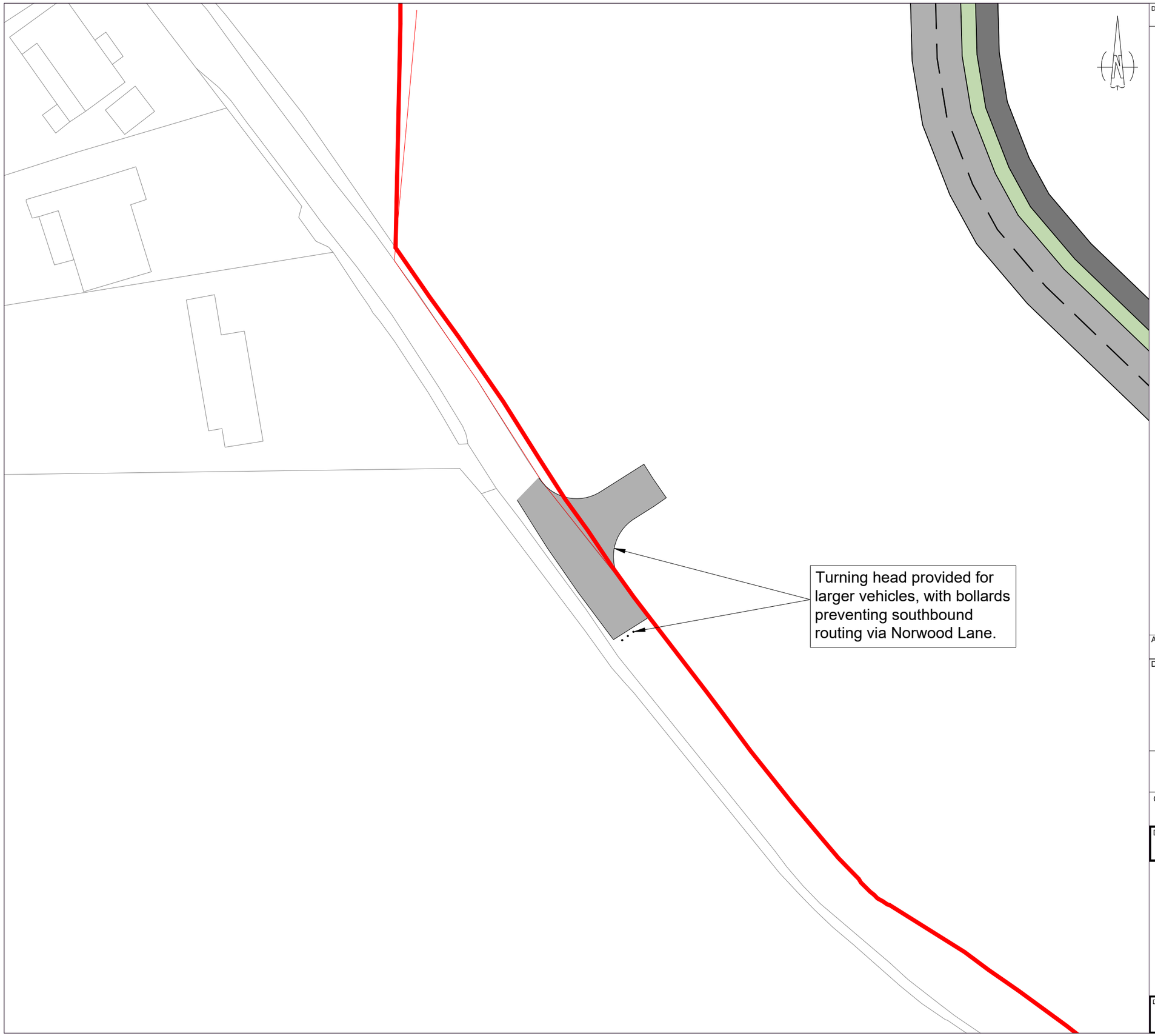

Date of 1st Issue	Description	Drawn by	Checked by
13/10/25	First Issue	LF	RS

Key:

- Site Boundary
- Topographical Survey
- Proposed Design

Notes:

1. Drawing units are in metres unless specified otherwise.
2. Drawing is based on topographical survey.

A3 SCALE
1:500

0 m — 30 m
Scale 1:500 @ A3

Drawing Title
Land North of Camer Road, Meopham
Design Package
Carriageway Widening
Sheet 10 of 11

Client
Gail McManus

Drawing Status
Planning

27 Park Street
Leamington Spa
CV32 4QN
E: info@ttc-tp.com

ttc Transportation Consultancy
VALUE·EXCEED·TRUST·EXCELLENCE·CLARITY

Drawing Number
211206-09

Revision
-

Date of 1st Issue	Description	Drawn by	Checked by
13/10/25	First Issue	LF	RS

Key:

- Site Boundary
- Topographical Survey
- Proposed Design

Notes:

1. Drawing units are in metres unless specified otherwise.
2. Drawing is based on topographical survey.

A3 SCALE
1:250

0 m — 15 m
Scale 1:250 @ A3

Drawing Title
Land North of Camer Road, Meopham
Design Package
Carriageway Widening
Sheet 11 of 11

Client
Gail McManus

Drawing Status
Planning

27 Park Street
Leamington Spa
CV32 4QN
E: info@ttc-tp.com

ttc Transportation Consultancy
VALUE · EXCEED · TRUST · EXCELLENCE · CLARITY